

Gath Memorial Pool Improvements



DRAWING LIST

- ARCHITECTURAL
- EX-1 OVERALL SITE SURVEY
 - EX-2 SITE SURVEY
 - D100 DEMO SITE PLAN
 - D101 BUILDING DEMO PLAN AND ELEVATION
 - A100 OVERALL SITE
 - A101 PROPOSED OVERALL PLAN
 - A102 BATHHOUSE PLAN
 - A103 BATHHOUSE PLANS
 - A200 OVERALL ELEVATIONS
 - A210 ENLARGED SECTION
 - A211 ENLARGED SECTION
 - A400 INTERIOR ELEVATIONS
 - A401 INTERIOR ELEVATIONS
 - A402 INTERIOR ELEVATIONS
 - A801 LAP POOL PLAN
 - A802 ZERO DEPTH POOL
 - A811 POOL SECTIONS
 - A820 SPRAY DECK OPTION 3
 - A821 SPRAY DECK - OPTION 3 PLAN AND SECTION
 - A800 3D VIEW - OVERALL SITE

NO.	DESCRIPTION	DATE

March 10, 2023
DATE OF ISSUE
DRC SUBMISSION PRELIMINARY
DESCRIPTION
SCALE: _____ M.D.
DRAWN BY: _____
3457 PROJECT # FILE NAME
9/10/2023 3:16:03 PM M.D.

A000

REVISIONS

NO.	DATE	DESCRIPTION

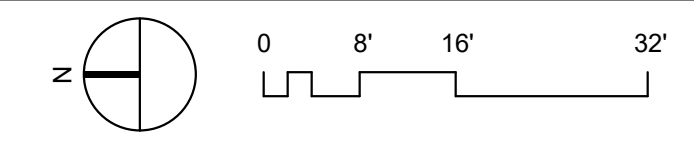
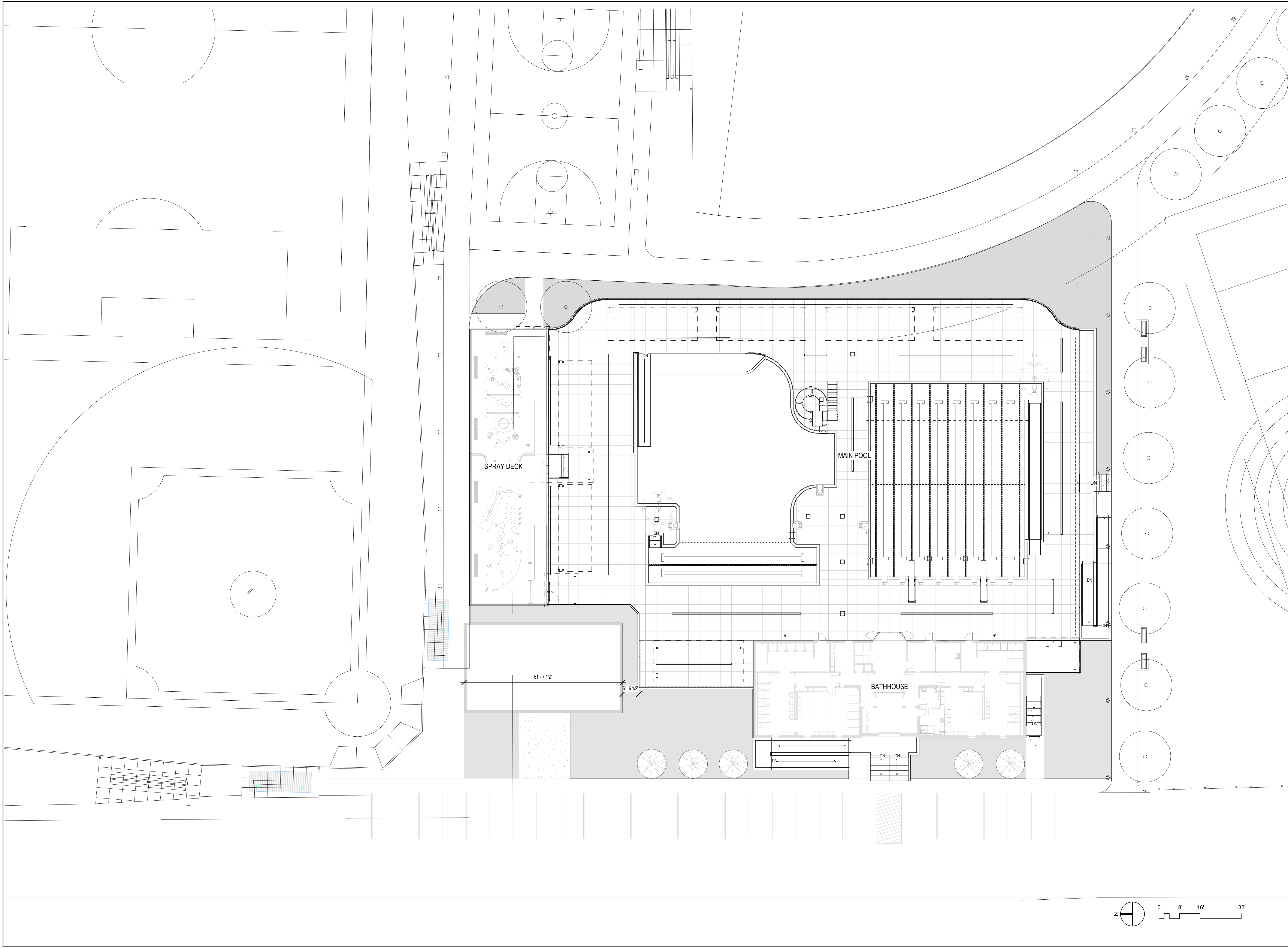
DRAWING TITLE
OVERALL SITE

DRAWING INFORMATION

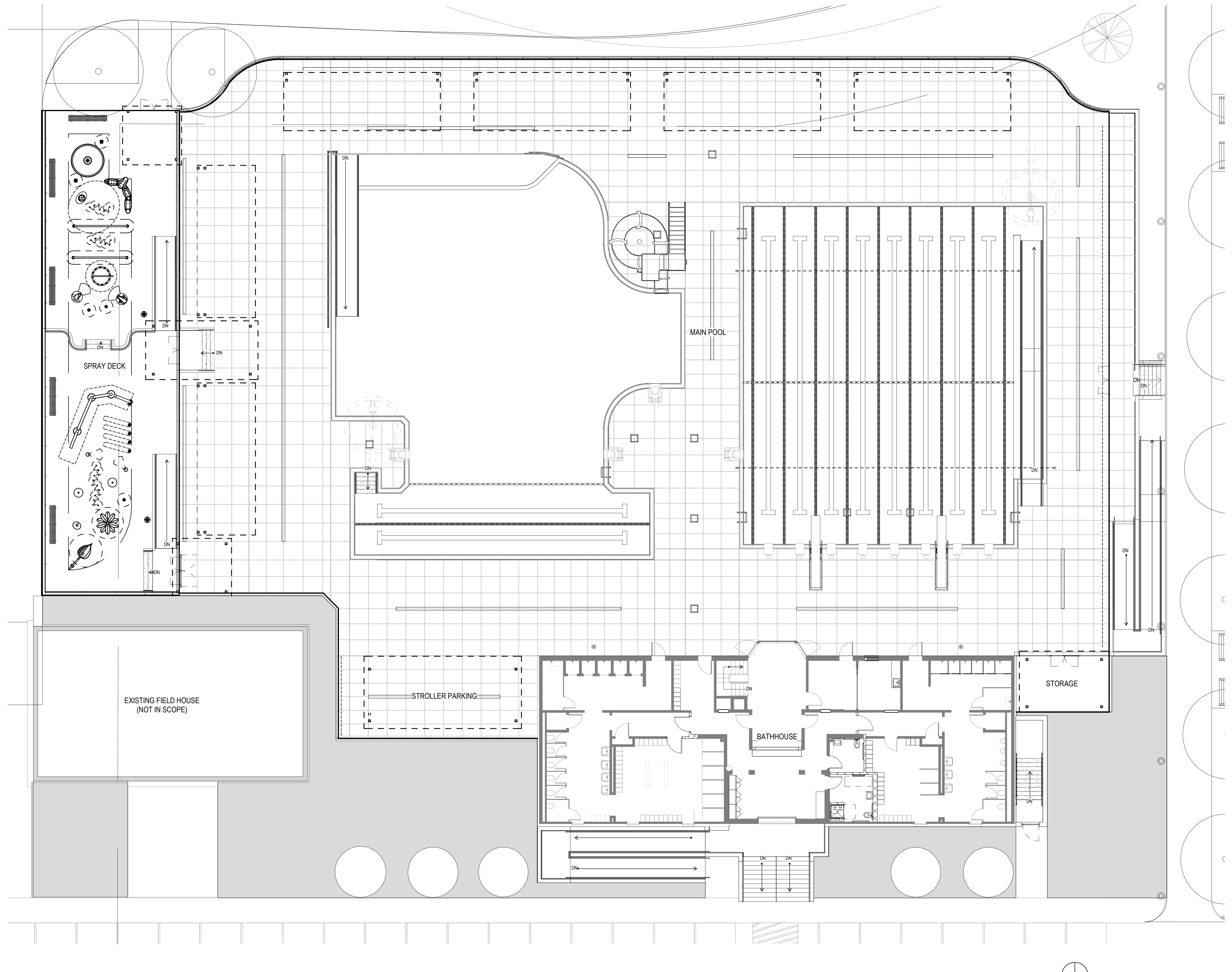
March 10, 2023	DATE OF ISSUE
DRC SUBMISSION PRELIMINARY	DESCRIPTION
1/16" = 1'-0"	M.D.
SCALE	DRAWN BY
3457	PROJECT #
	FILE NAME

DRAWING NUMBER

A100



C:\Local\Revit\3457_Newton Gath Pool_2020_Option 4 - Pool.mdb\ssomr#Z4S.rvt
3/10/2023 2:58:28 PM M.D.



REVISIONS

NO.	DATE	DESCRIPTION

DRAWING TITLE
**PROPOSED
OVERALL PLAN**

DRAWING INFORMATION

March 10, 2023
DATE OF ISSUE

DRC SUBMISSION PRELIMINARY
DESCRIPTION

1" = 10'-0"
SCALE

M.D.
DRAWN BY

3457
PROJECT #

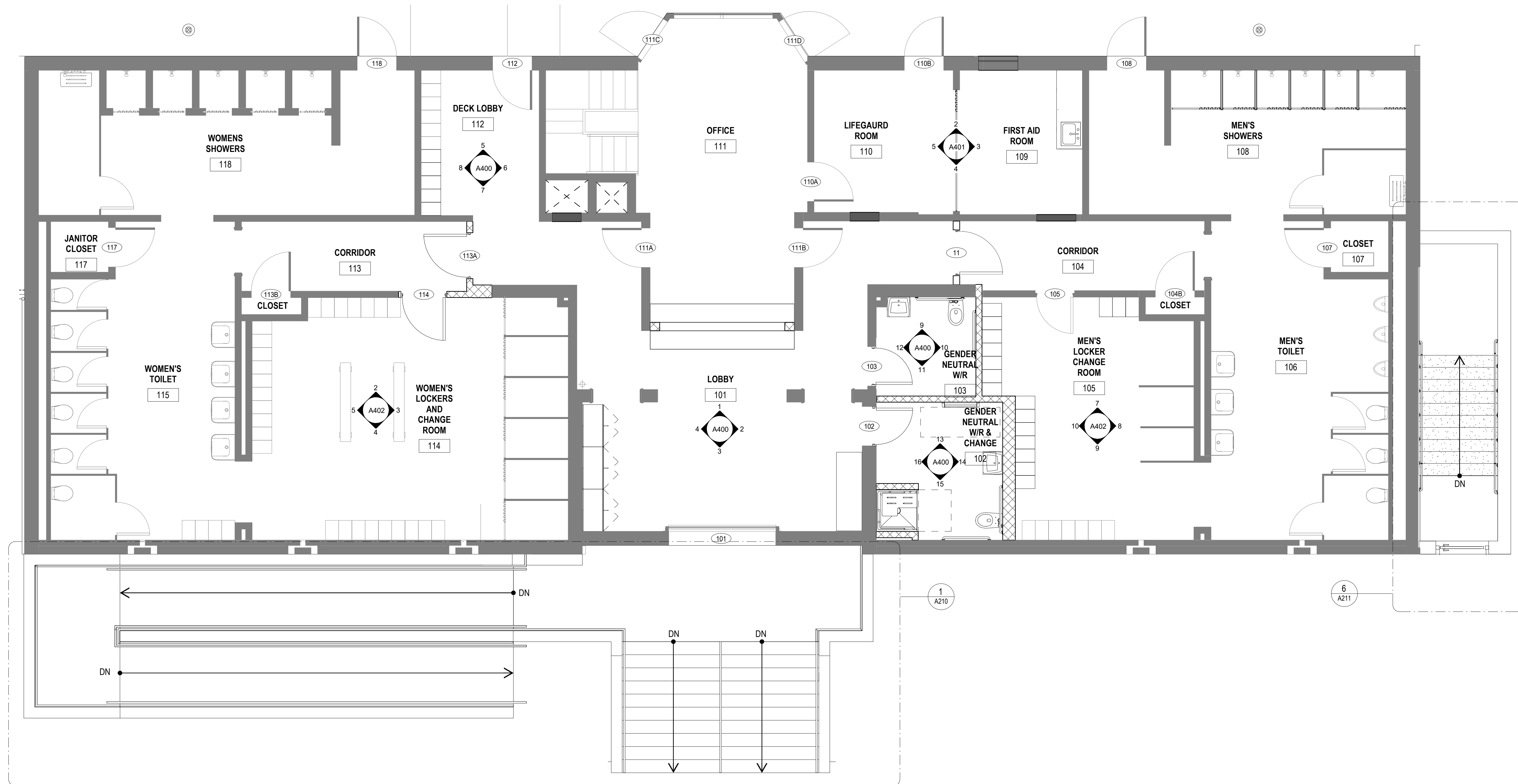
REV.D
FILE NAME

DRAWING NUMBER

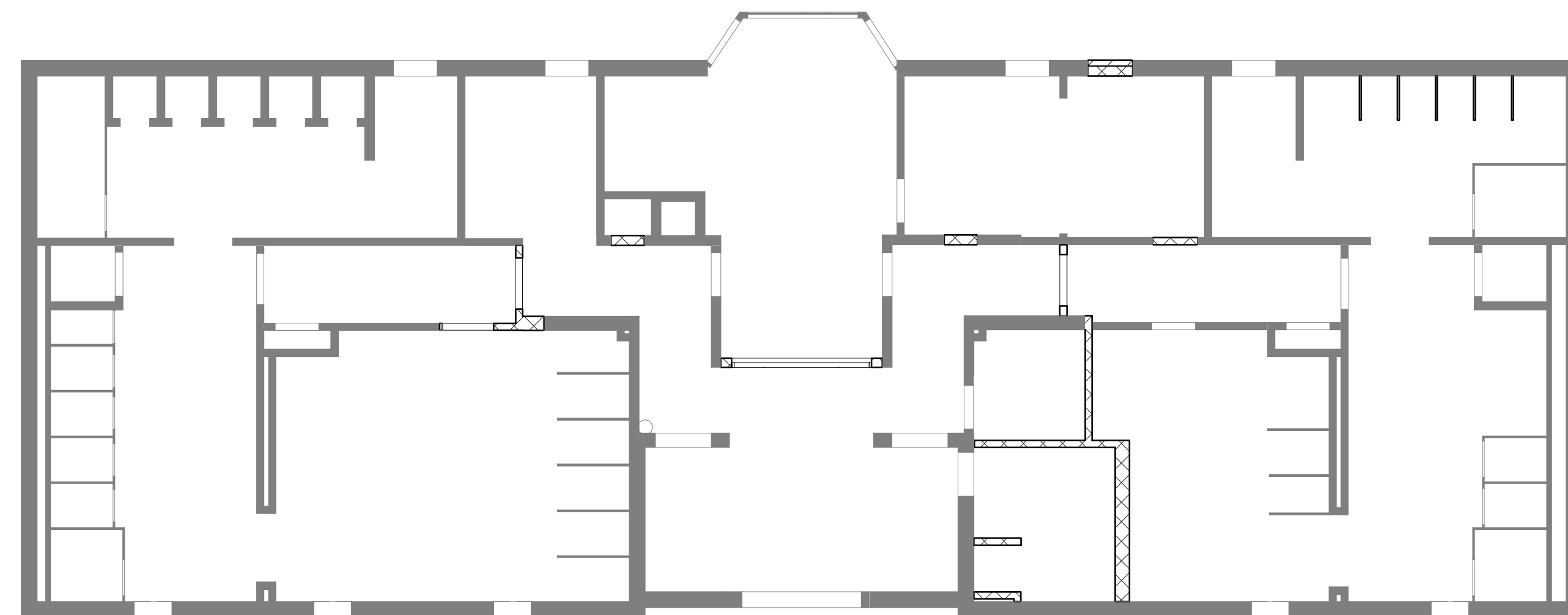
A101

NO.	DATE	DESCRIPTION

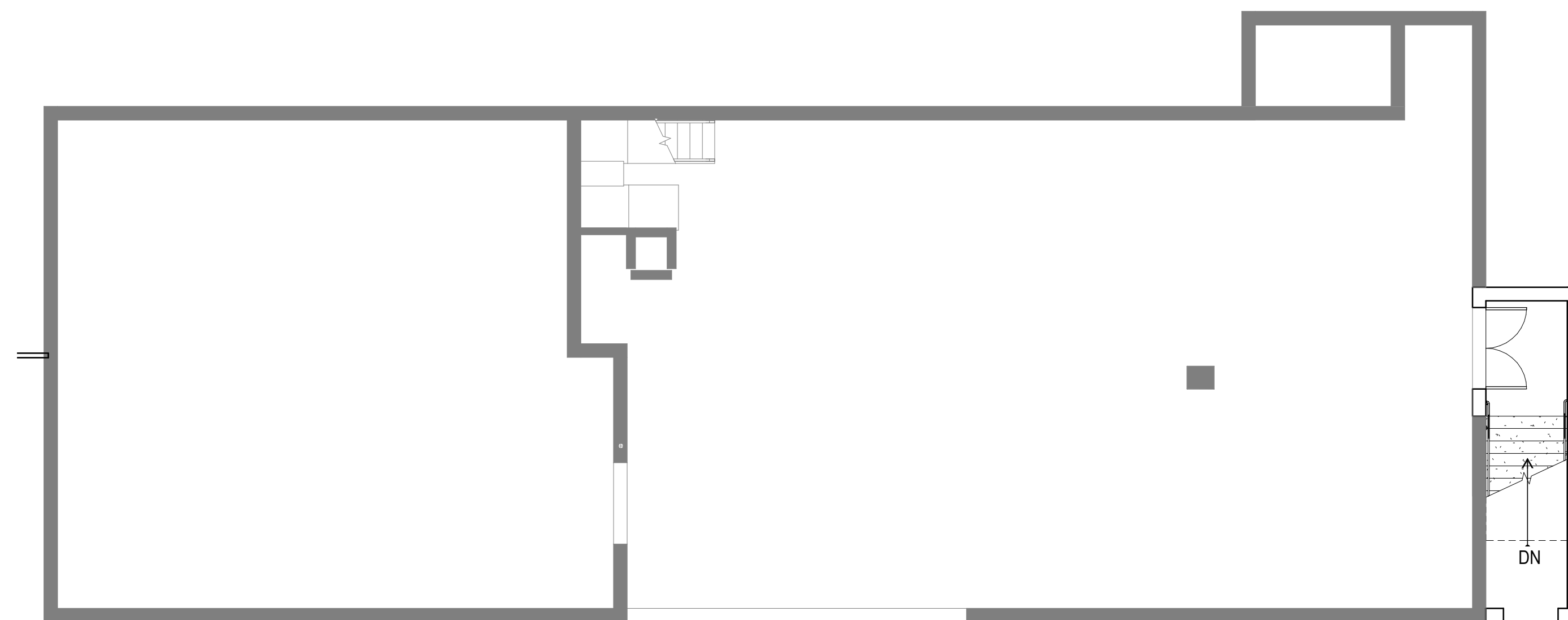
March 10, 2023	DATE OF ISSUE
DRC SUBMISSION PRELIMINARY	DESCRIPTION
1/4" = 1'-0"	M.D.
SCALE	DRAWN BY
3457	PROJECT #
	FILE NAME



1 BATHHOUSE PLAN
 1/4" = 1'-0"



1 BATHHOUSE RCP
 1/8" = 1'-0"



2 FILTRATION ROOM PLAN
 1/8" = 1'-0"

REVISIONS

NO.	DATE	DESCRIPTION

DRAWING TITLE

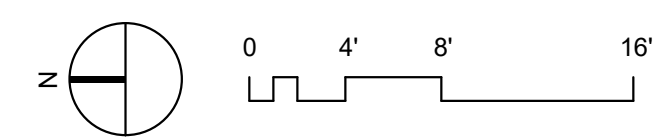
**BATHHOUSE
 PLANS**

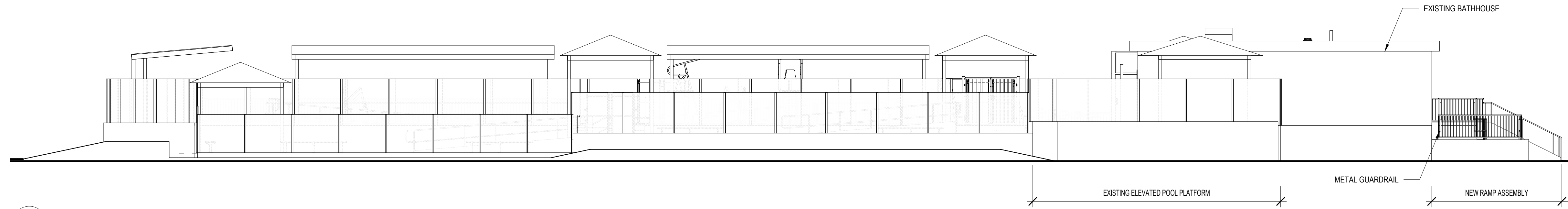
DRAWING INFORMATION

March 10, 2023	DATE OF ISSUE
DRC SUBMISSION PRELIMINARY	DESCRIPTION
1/8" = 1'-0"	M.D.
SCALE	DRAWN BY
3457	PROJECT #
hvt.dwg	FILE NAME

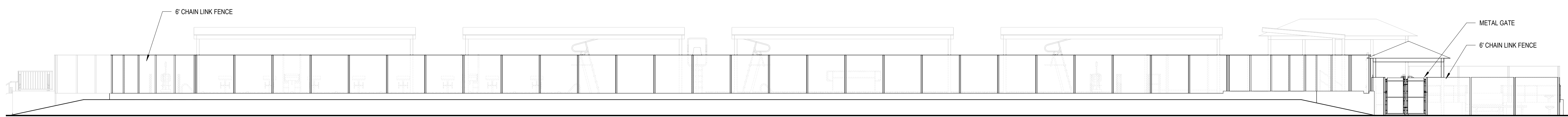
DRAWING NUMBER

A103

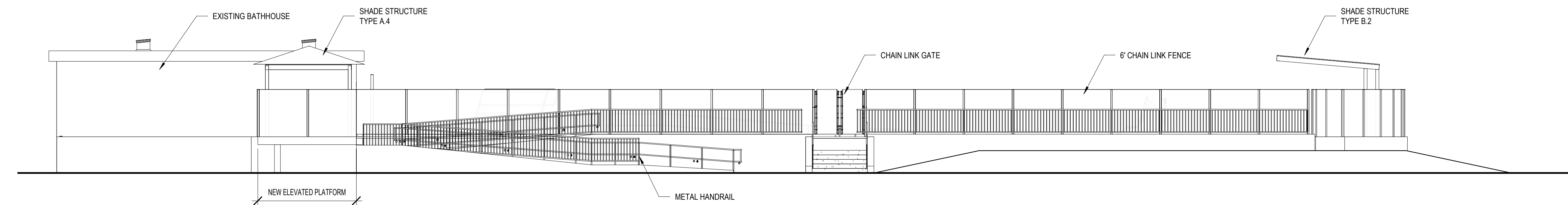




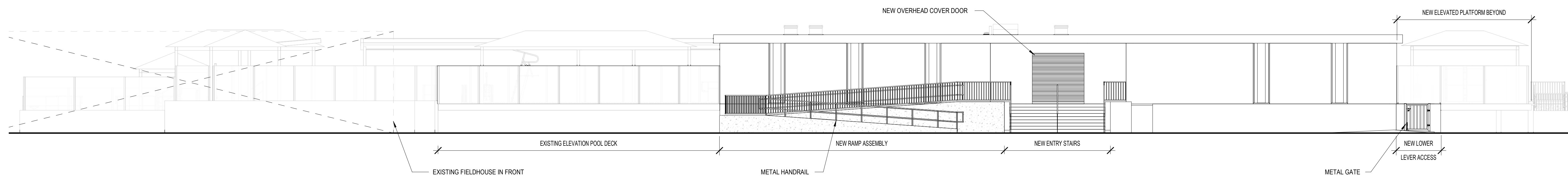
1 OVERALL ELEVATION - WEST EAST
 1/8" = 1'-0"



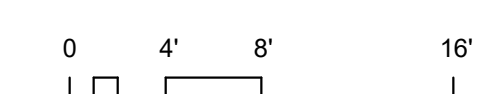
2 OVERALL ELEVATION - NORTH SOUTH
 1/8" = 1'-0"



3 OVERALL ELEVATION - EAST WEST
 1/8" = 1'-0"



4 OVERALL ELEVATION - SOUTH NORTH
 1/8" = 1'-0"



REVISIONS

NO.	DATE	DESCRIPTION

DRAWING TITLE
**OVERALL
 ELEVATIONS**

DRAWING INFORMATION

March 10, 2023	DATE OF ISSUE
DRC SUBMISSION PRELIMINARY	DESCRIPTION
1/8" = 1'-0"	M.D.
SCALE	DRAWN BY
3457	PROJECT #
	FILE NAME

DRAWING NUMBER

A200

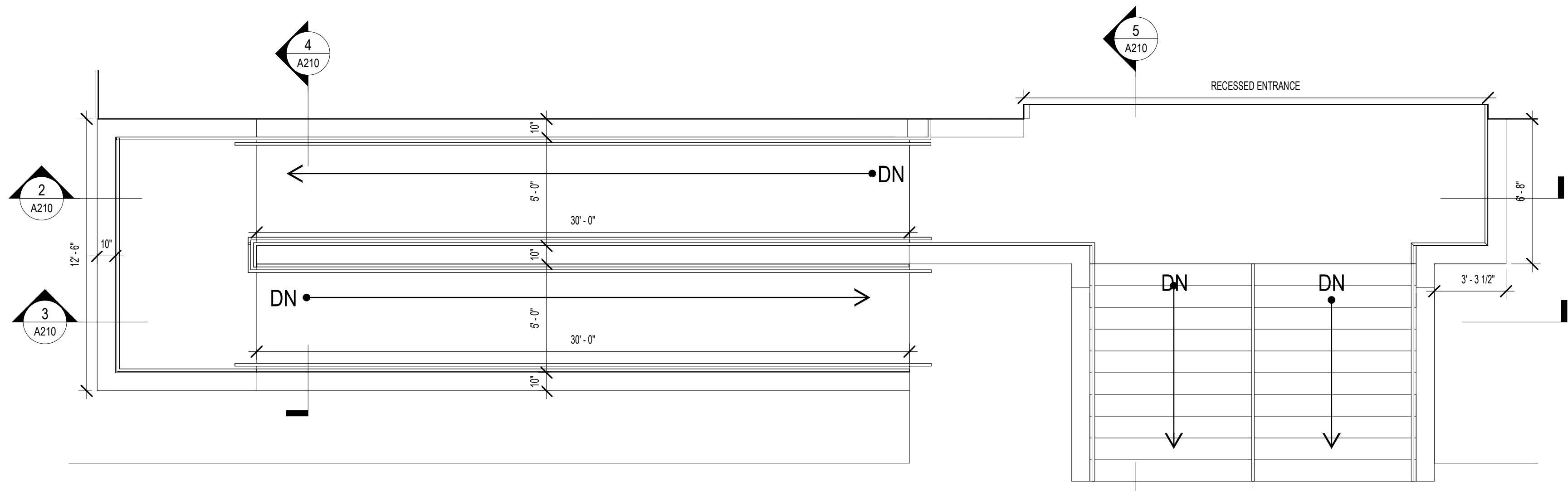
C:\Local\Revit\3457_Newton Gath Pool_2023_Option 4 - Pool_Indiscon\DWG\A200.rvt
 3/10/2023 2:58:45 PM M.D.

NO.	DATE	DESCRIPTION

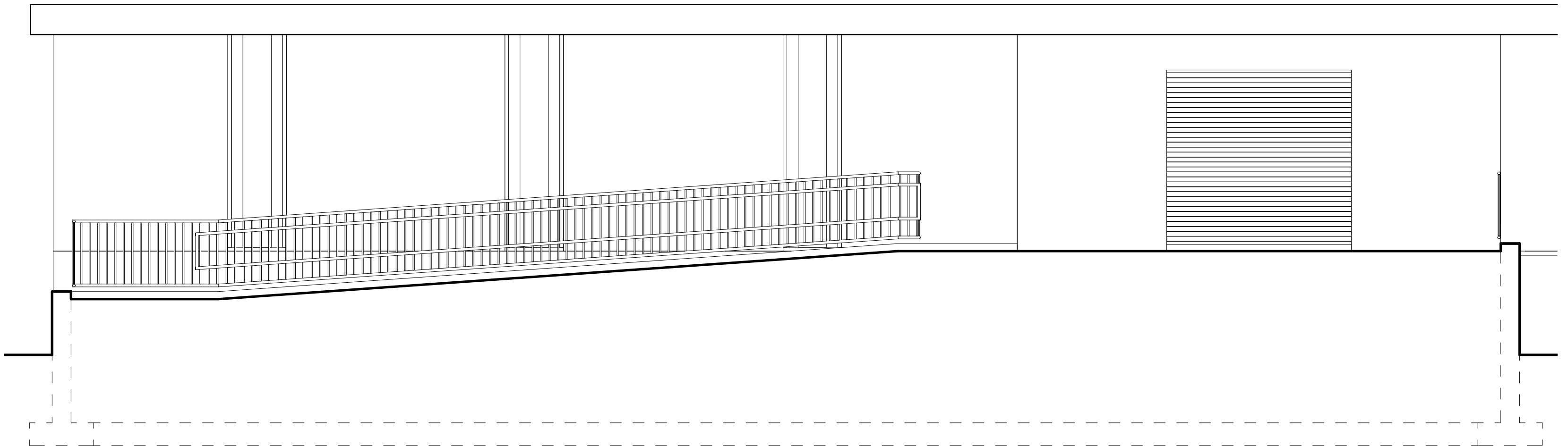
**ENLARGED
 SECTION**

March 10, 2023	DATE OF ISSUE
DRG SUBMISSION PRELIMINARY	DESCRIPTION
As indicated	M.D.
SCALE	DRAWN BY
3457	PROJECT #
	FILE NAME

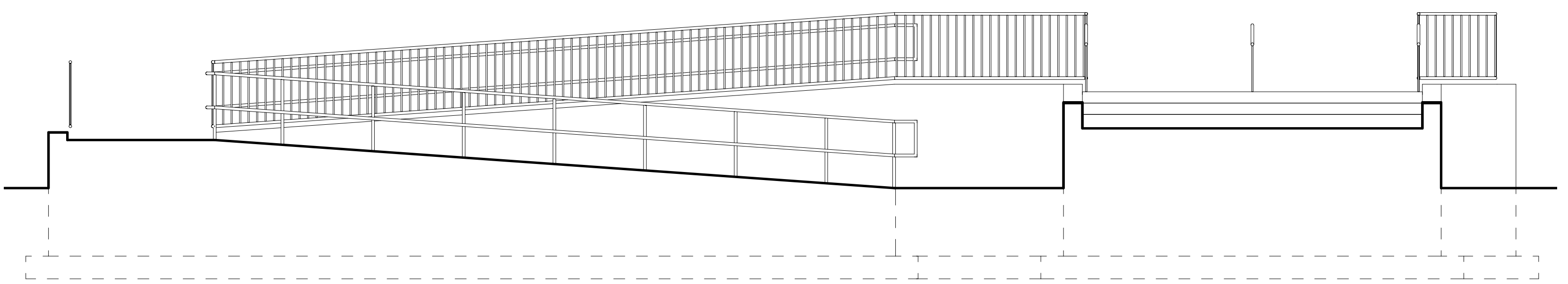
A210



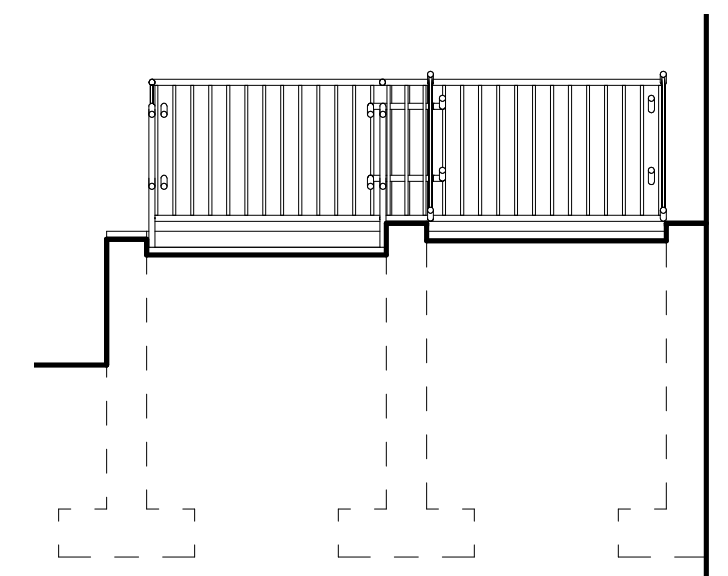
1 ENLARGED BATHHOUSE ENTRANCE PLAN
 1/4" = 1'-0"



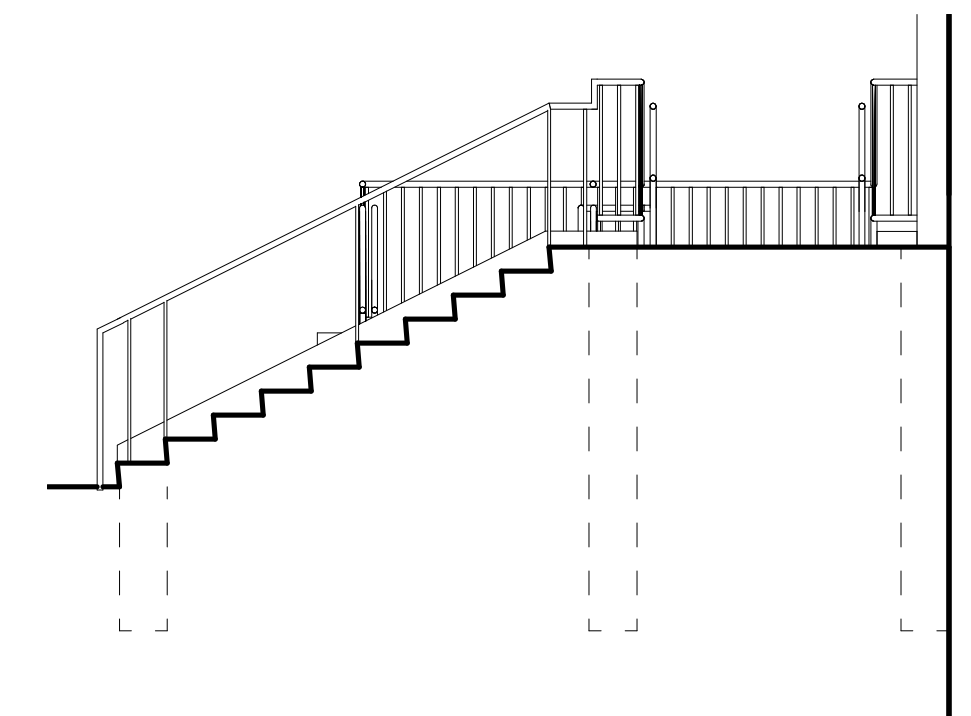
2 ENTRANCE UPPER RAMP SECTION - NORTH SOUTH
 1/4" = 1'-0"



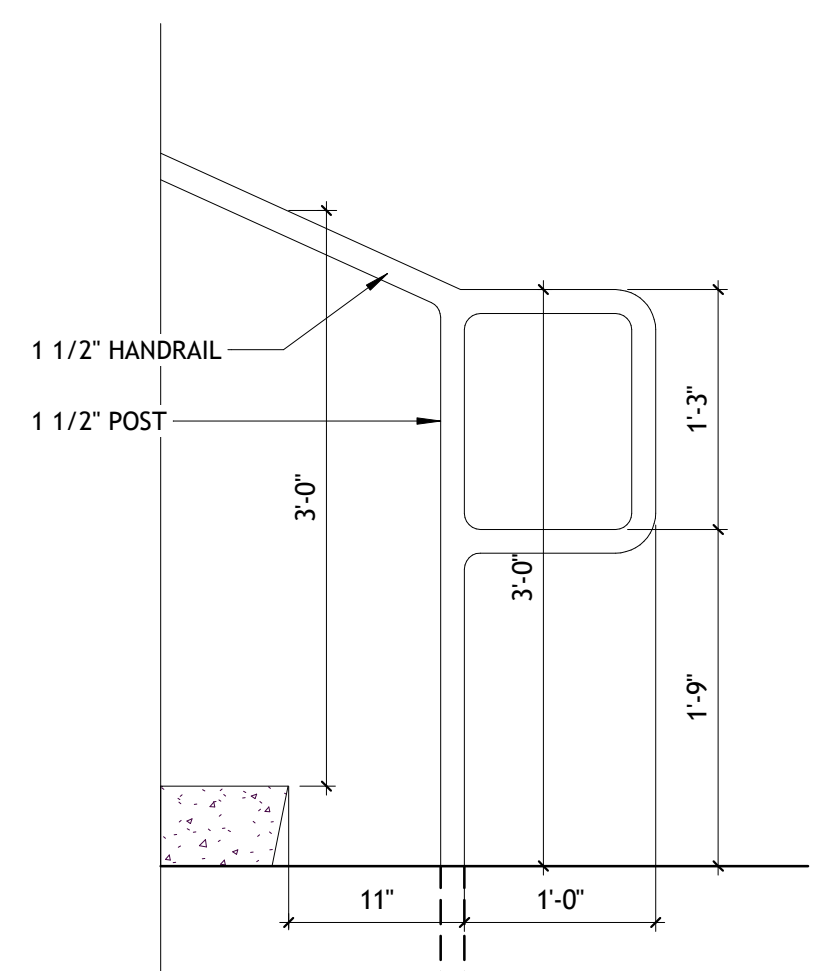
3 ENTRANCE RAMP SECTION - NORTH SOUTH
 1/4" = 1'-0"



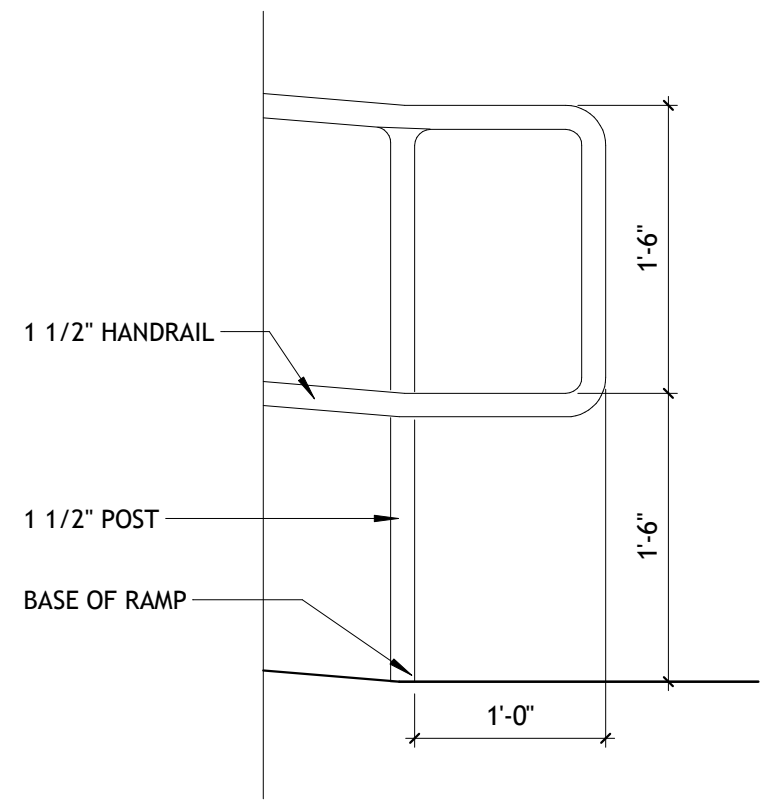
4 ENTRANCE RAMP SECTION - WEST EAST
 1/4" = 1'-0"



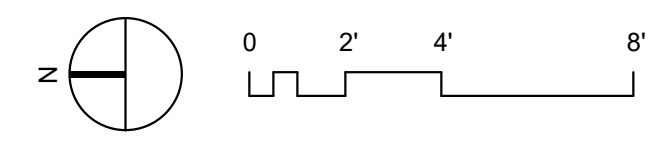
5 ENTRANCE STAIR SECTION - WEST EAST
 1/4" = 1'-0"



6 STAIR HANDRAIL
 1" = 1'-0"



7 RAMP HANDRAIL
 1" = 1'-0"

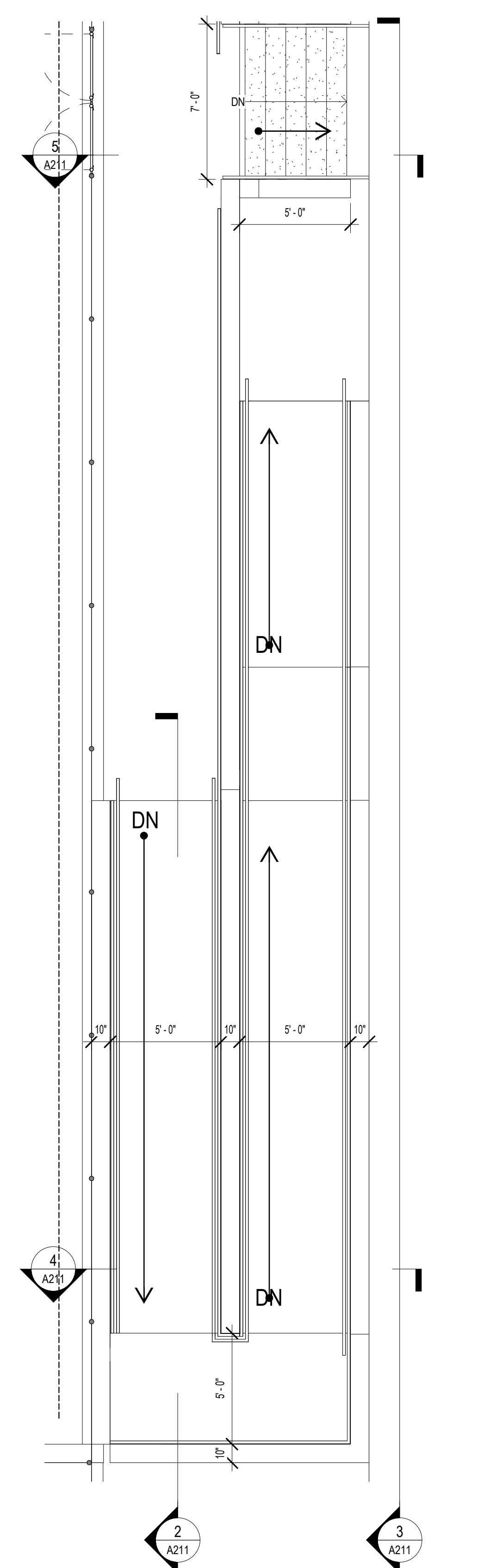


NO.	DESCRIPTION	DATE

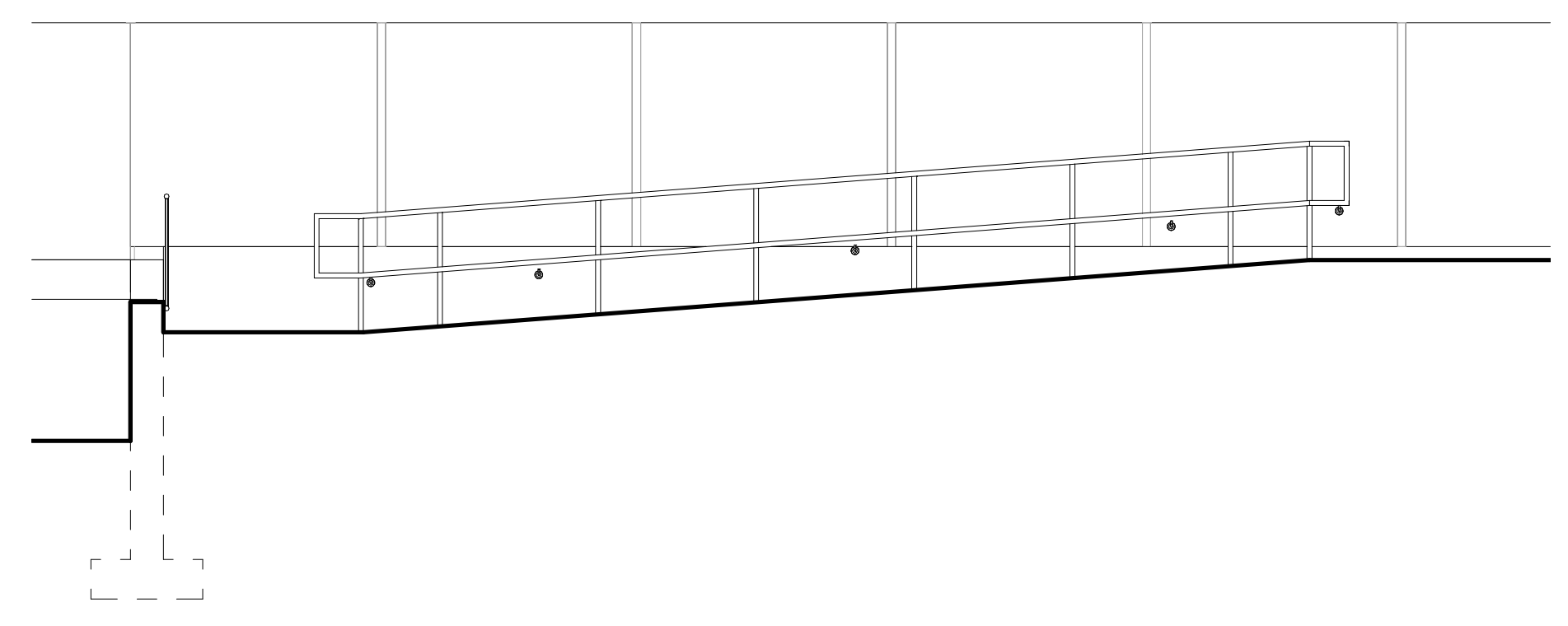
**ENLARGED
 SECTION**

March 10, 2023	DATE OF ISSUE
DRC SUBMISSION PRELIMINARY	DESCRIPTION
1/4" = 1'-0"	M.D.
SCALE	DRAWN BY
3457	REV.D
PROJECT #	FILE NAME

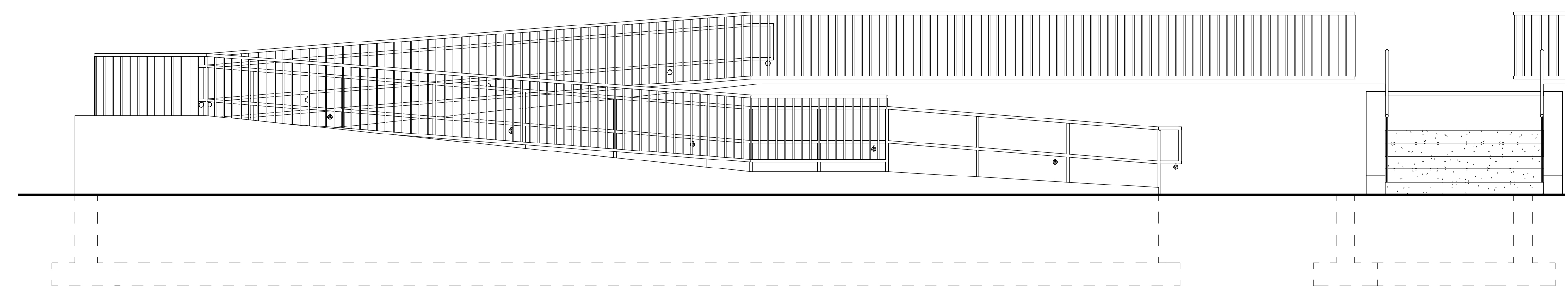
A211



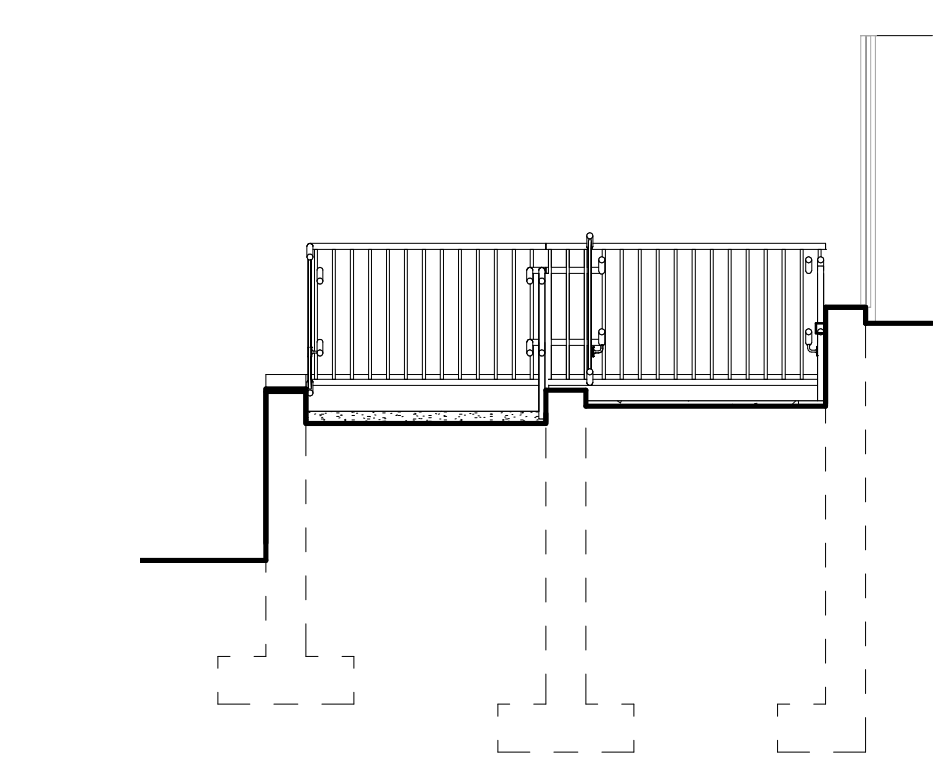
1 ENLARGED PLAN - POOL ENTRANCE RAMP AND STAIRS
 1/4" = 1'-0"



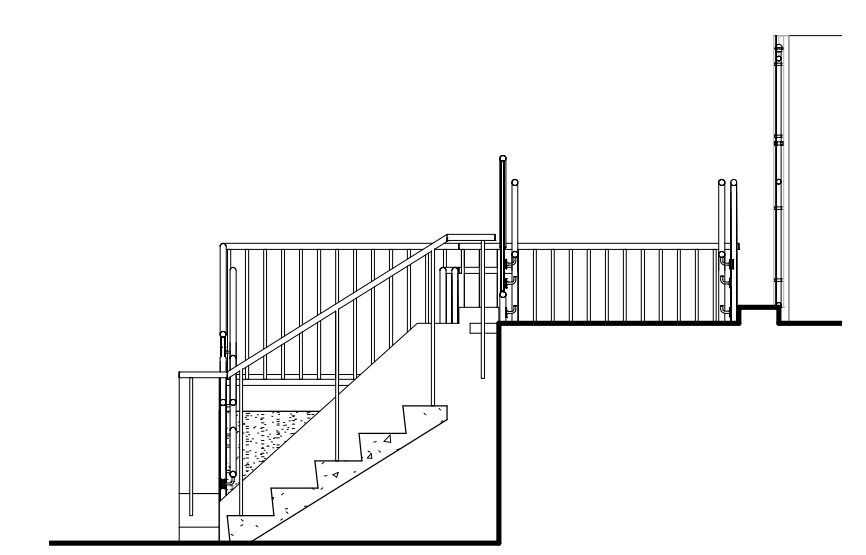
2 POOL SIDE ENTRANCE UPPER RAMP SECTION
 1/4" = 1'-0"



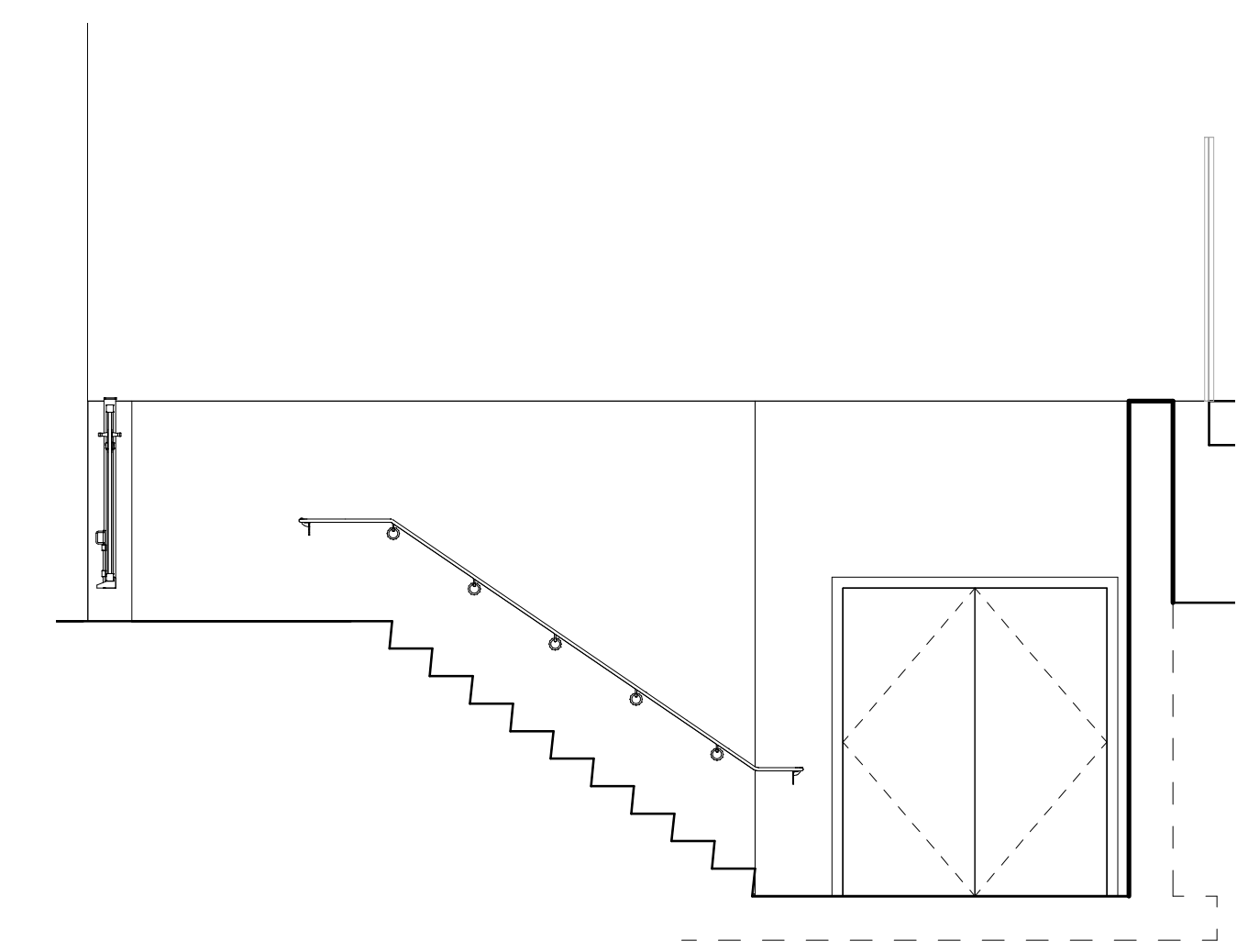
3 POOL SIDE ENTRANCE LOWER RAMP SECTION
 1/4" = 1'-0"



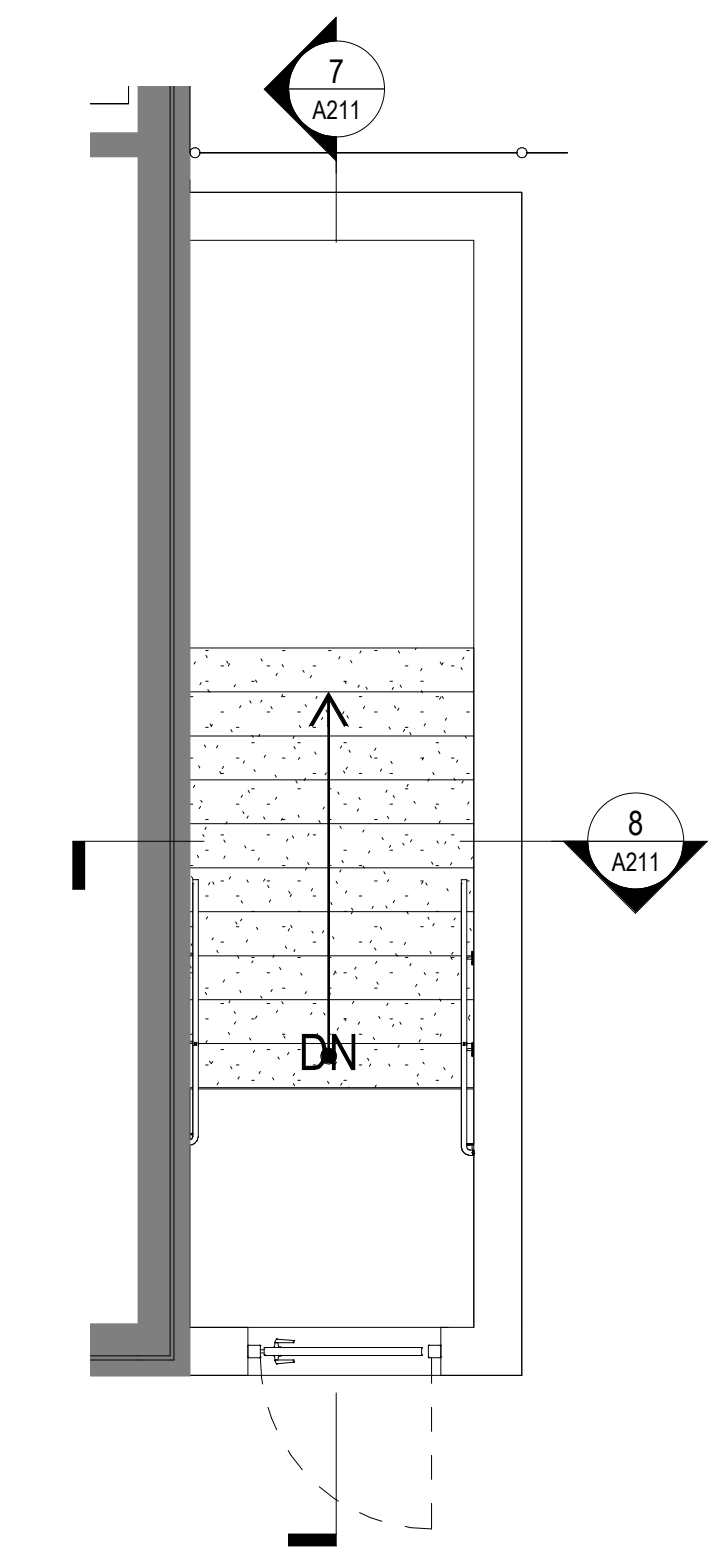
4 POOL SIDE ENTRANCE SECTION - NORTH SOUTH
 1/4" = 1'-0"



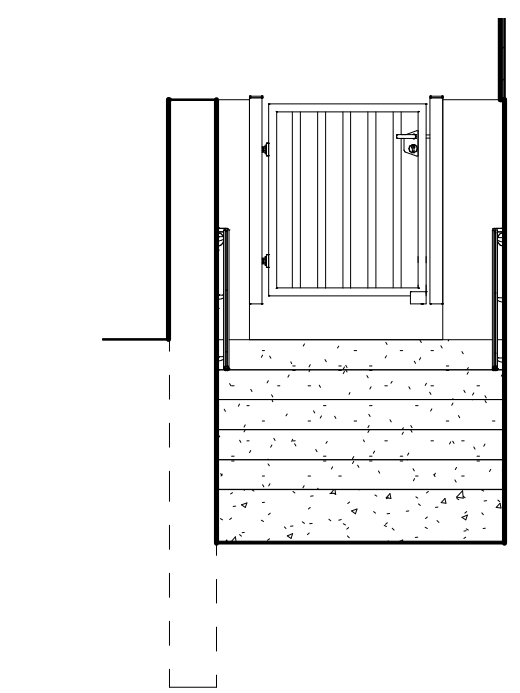
5 POOL SIDE ENTRANCE STAIR SECTION
 1/4" = 1'-0"



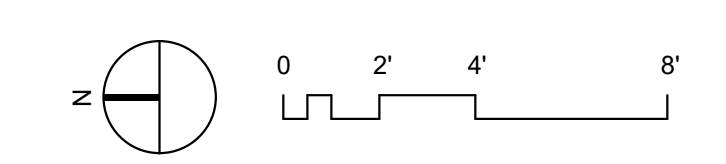
7 BASEMENT ENTRY STAIR SECTION - WEST EAST
 1/4" = 1'-0"



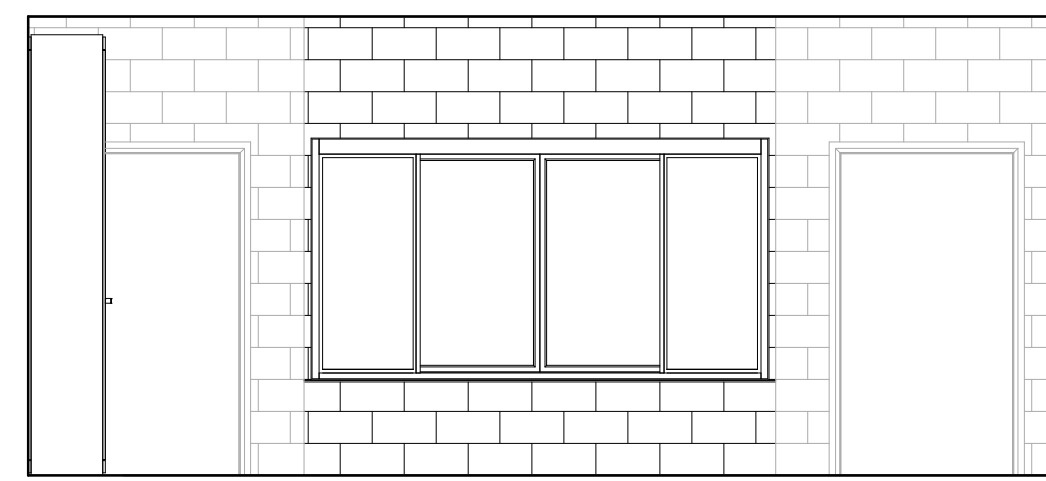
6 ENLARGED PLAN - FILTRATION ROOM ENTRANCE
 1/4" = 1'-0"



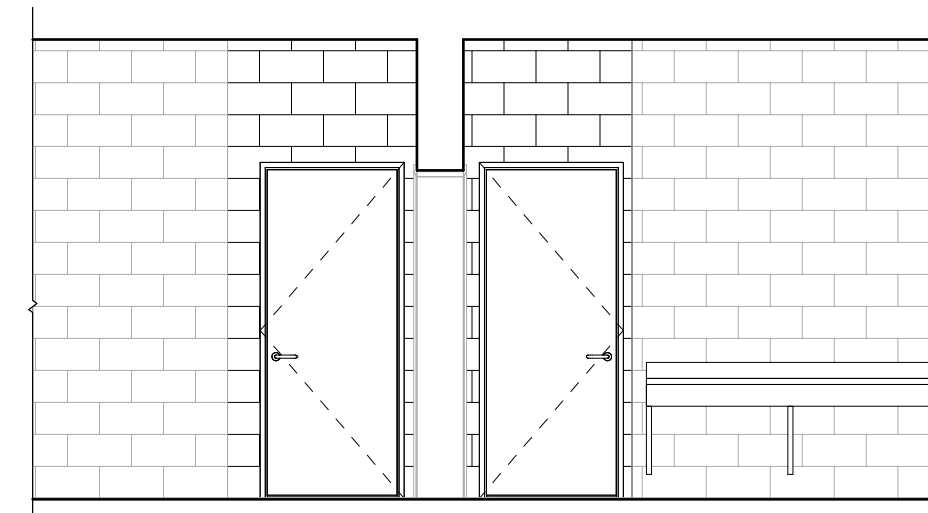
8 BASEMENT ENTRY STAIR SECTION - NORTH SOUTH
 1/4" = 1'-0"




NO.	DATE	DESCRIPTION



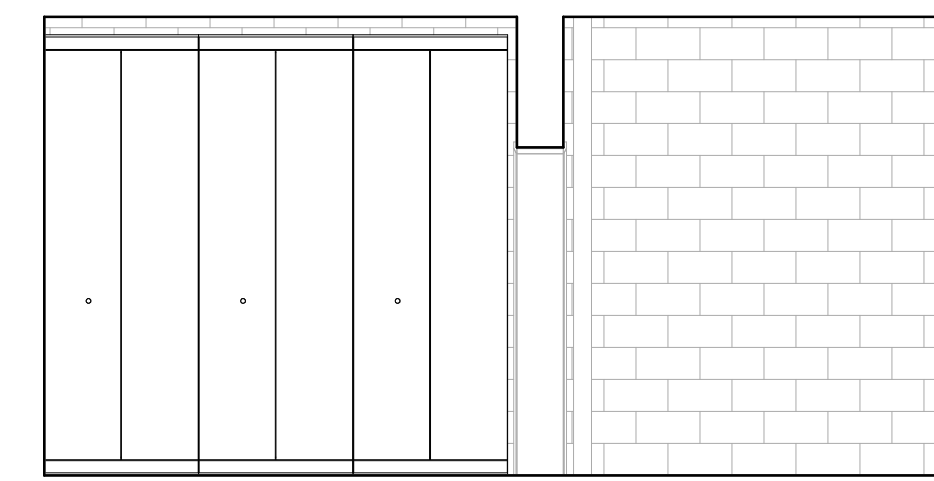
1 LOBBY 101
 1/4" = 1'-0"



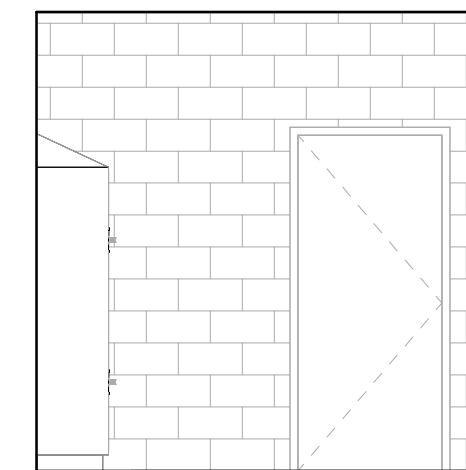
2 LOBBY 101
 1/4" = 1'-0"




3 LOBBY 101
 1/4" = 1'-0"



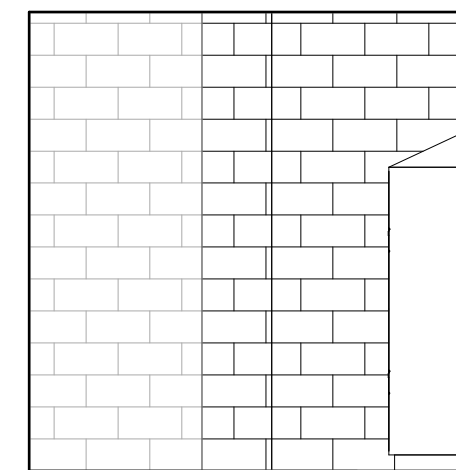
4 LOBBY 101
 1/4" = 1'-0"



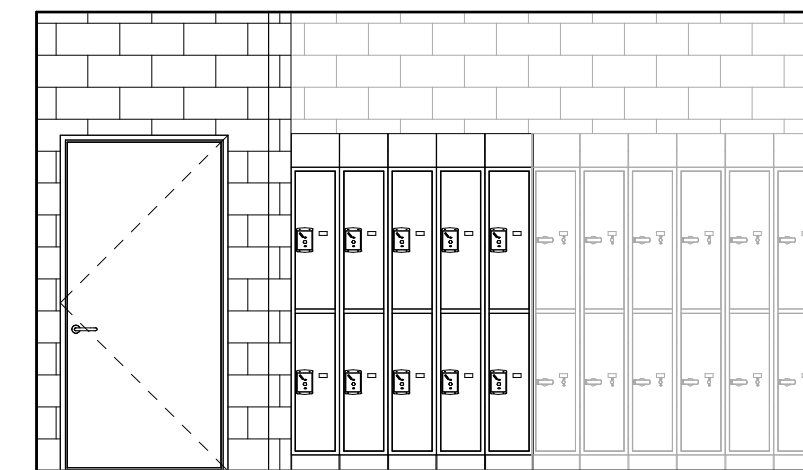
5 ACCESS DECK 112
 1/4" = 1'-0"



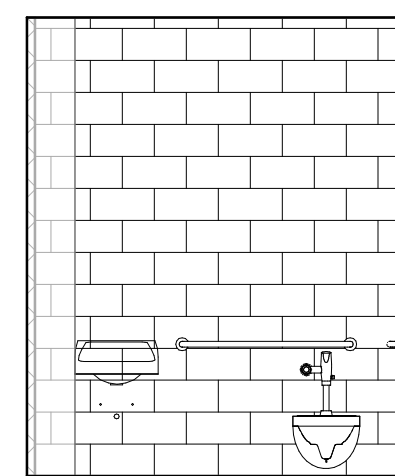
6 ACCESS DECK 112
 1/4" = 1'-0"



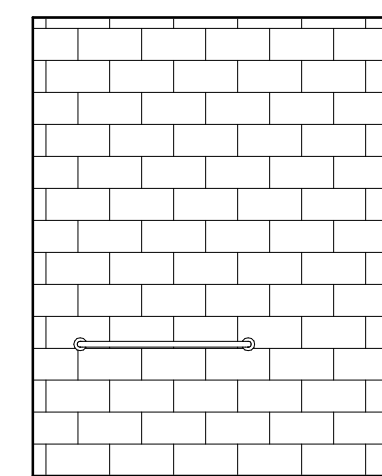
7 ACCESS DECK 112
 1/4" = 1'-0"




8 ACCESS DECK 112
 1/4" = 1'-0"



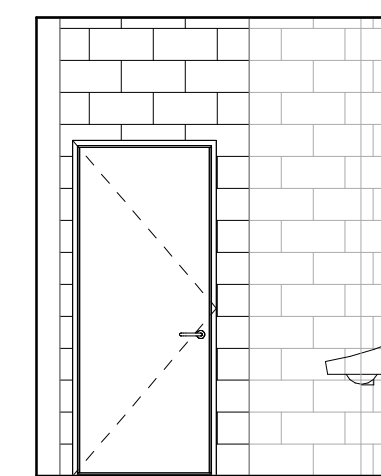
9 GENDER NEUTRAL WASHROOM 103
 1/4" = 1'-0"



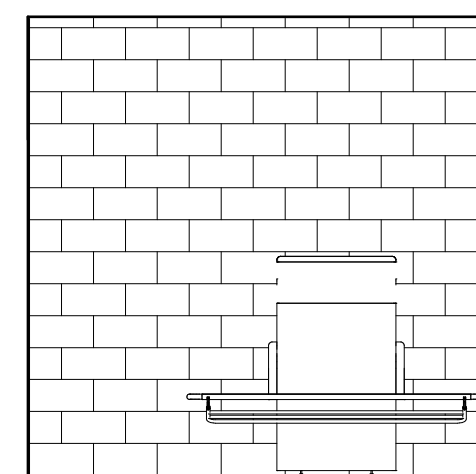
10 GENDER NEUTRAL WASHROOM 103
 1/4" = 1'-0"



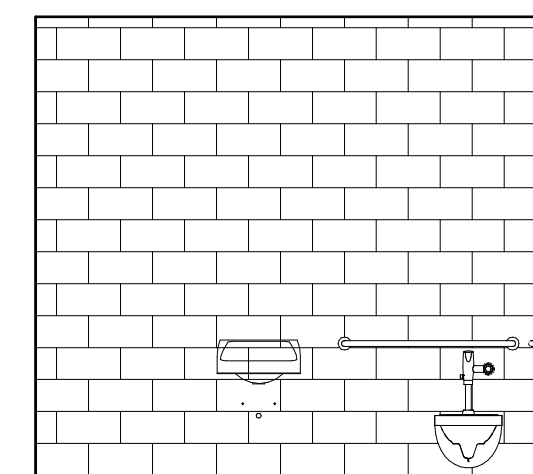
11 GENDER NEUTRAL WASHROOM 103
 1/4" = 1'-0"



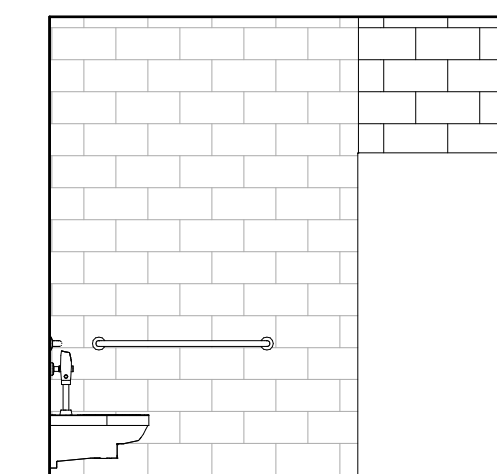
12 GENDER NEUTRAL WASHROOM 103
 1/4" = 1'-0"



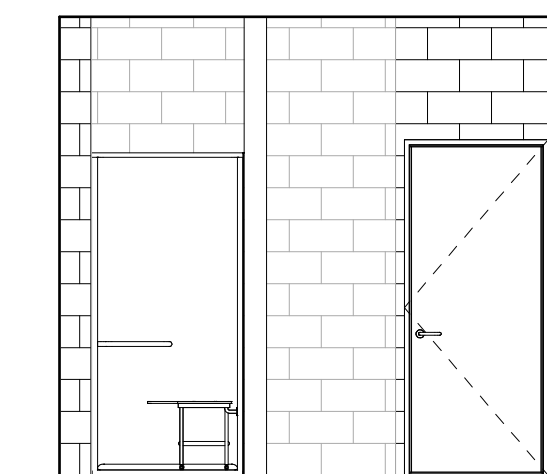
13 GENDER NEUTRAL W/R & CHANGE
 1/4" = 1'-0"



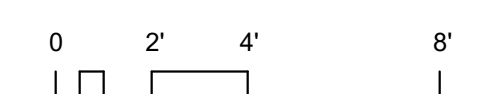
14 GENDER NEUTRAL W/R & CHANGE
 1/4" = 1'-0"

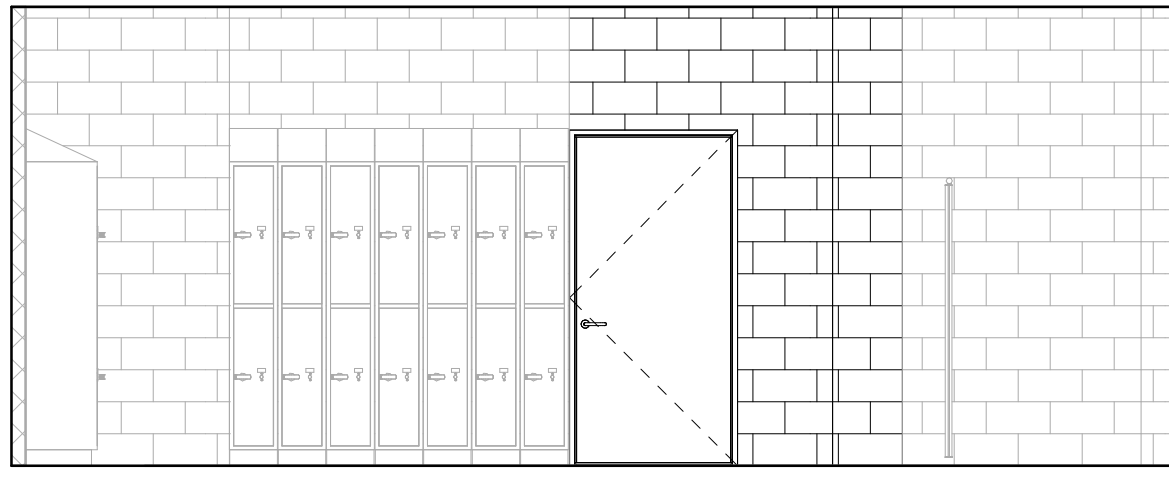


15 GENDER NEUTRAL W/R & CHANGE
 1/4" = 1'-0"

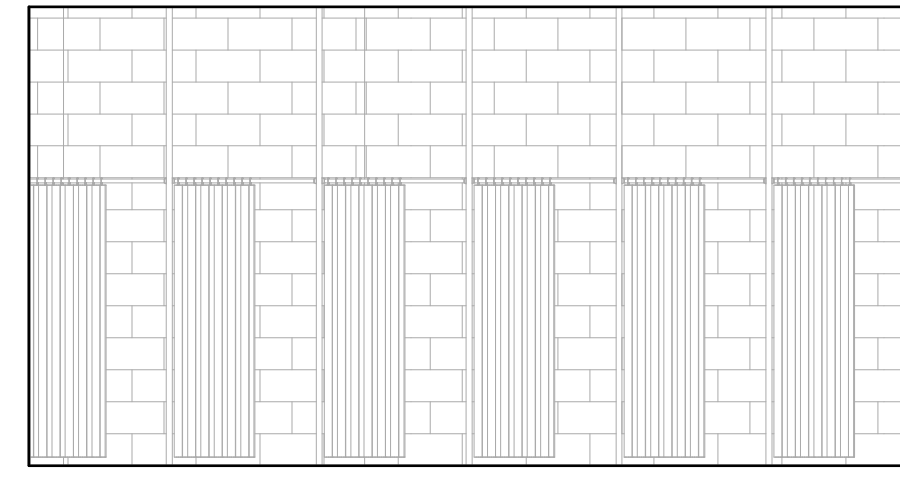


16 GENDER NEUTRAL W/R & CHANGE
 1/4" = 1'-0"

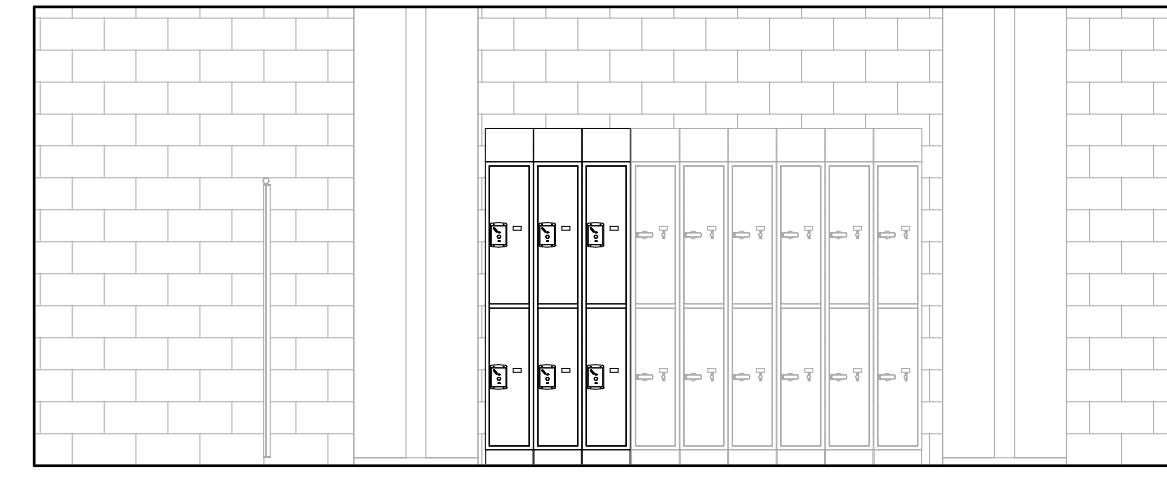




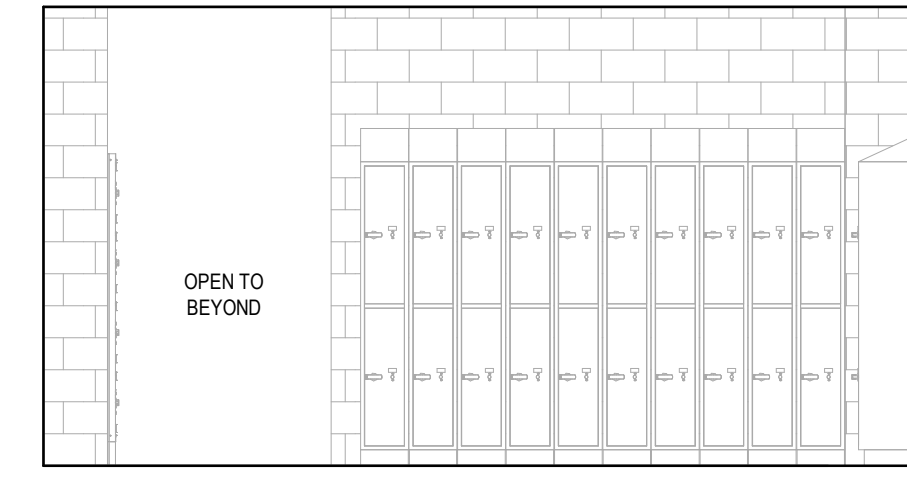
2 WOMAN'S LOCKER ROOM 114
1/4" = 1'-0"



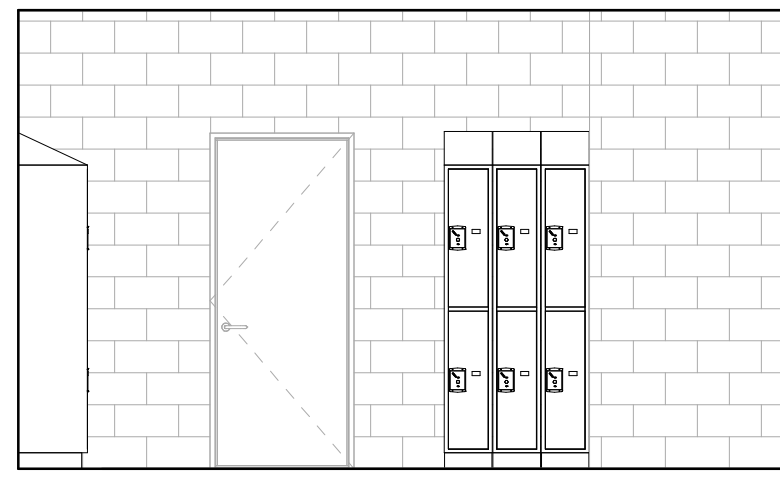
3 WOMAN'S LOCKER ROOM 114
1/4" = 1'-0"



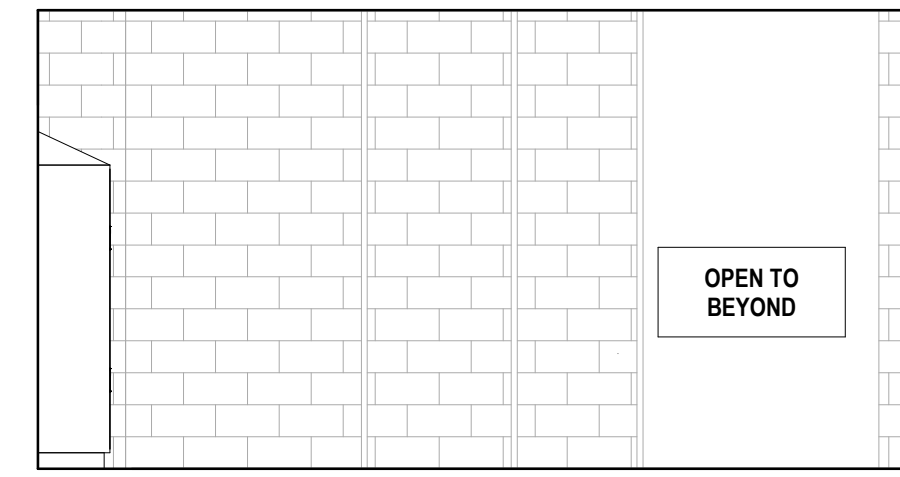
4 WOMAN'S LOCKER ROOM 114
1/4" = 1'-0"



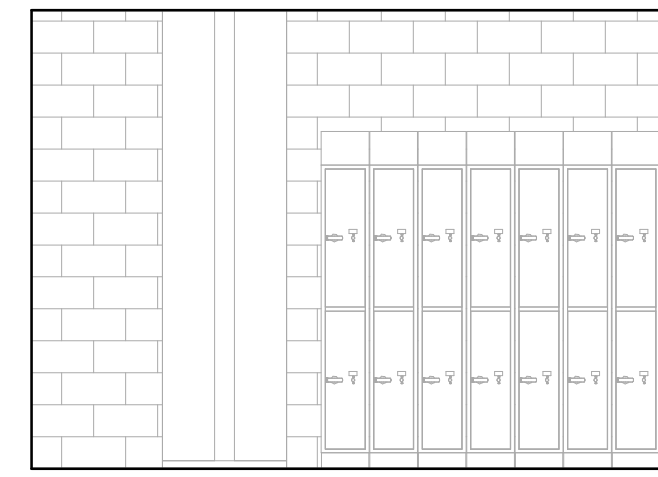
5 WOMAN'S LOCKER ROOM 114
1/4" = 1'-0"



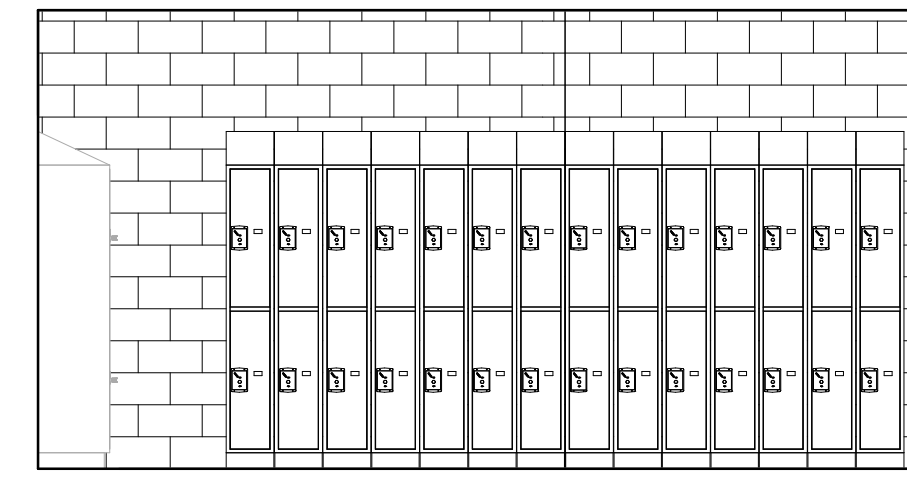
7 INTERIOR ELEVATION - MEN'S LOCKER ROOM 1
1/4" = 1'-0"



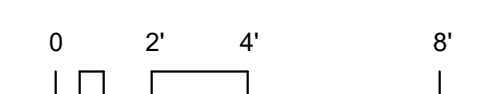
8 INTERIOR ELEVATION - MEN'S LOCKER ROOM 2
1/4" = 1'-0"



9 INTERIOR ELEVATION - MEN'S LOCKER ROOM 3
1/4" = 1'-0"



10 INTERIOR ELEVATION - MEN'S LOCKER ROOM 4
1/4" = 1'-0"



REVISIONS

NO.	DATE	DESCRIPTION

DRAWING TITLE
**INTERIOR
ELEVATIONS**

DRAWING INFORMATION

March 10, 2023	DATE OF ISSUE
DRC SUBMISSION PRELIMINARY	DESCRIPTION
1/4" = 1'-0"	M.D.
SCALE	DRAWN BY
3457	PROJECT #
intv.dwg	FILE NAME

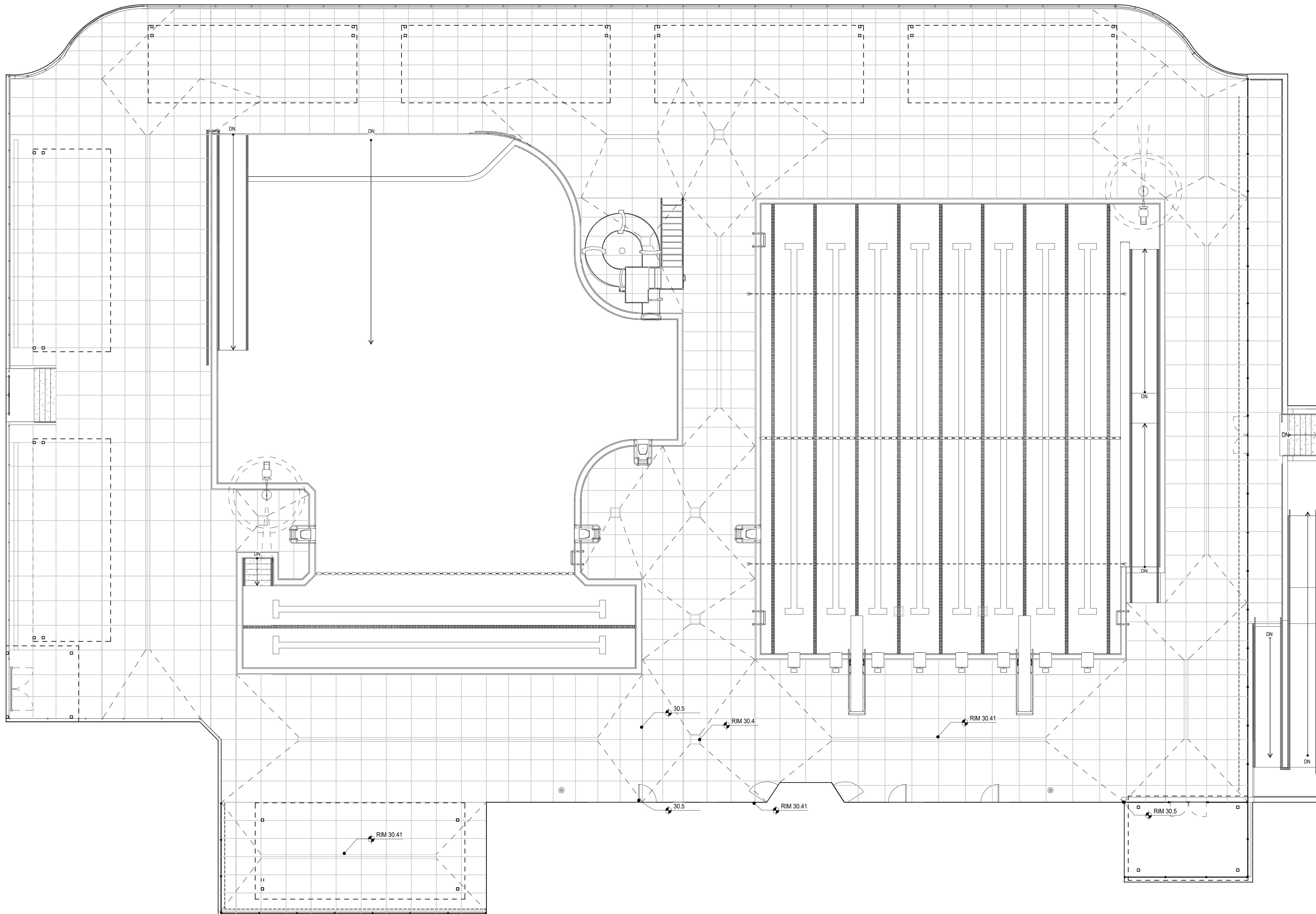
DRAWING NUMBER
A402

NO.	DESCRIPTION	DATE

DECK PLAN

March 10, 2023
 DATE OF ISSUE
 DRC SUBMISSION PRELIMINARY
 DESCRIPTION
 1/8" = 1'-0" M.D.
 SCALE DRAWN BY
 3457 INVD.M
 PROJECT # FILE NAME

A800



1 DECK PLAN
 1/8" = 1'-0"

REVISIONS

NO.	DATE	DESCRIPTION


DRAWING TITLE
LAP POOL PLAN

DRAWING INFORMATION

March 10, 2023	DATE OF ISSUE
DR SUBMISSION PRELIMINARY	DESCRIPTION
1/4" = 1'-0"	M.D.
SCALE	DRAWN BY
3457	PROJECT #
FILE.DWG	FILE NAME

DRAWING NUMBER

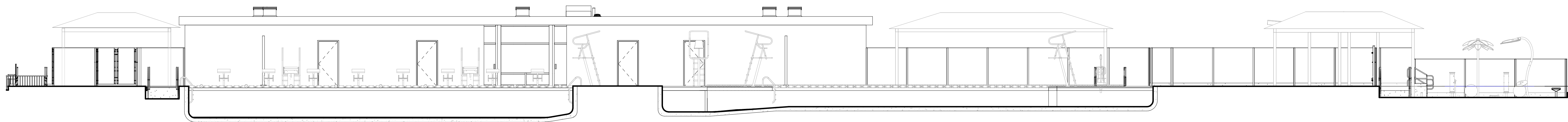
A801




NO.	DATE	DESCRIPTION

March 10, 2023
 DATE OF ISSUE
 DRC SUBMISSION PRELIMINARY
 DESCRIPTION
 1/8" = 1'-0" M.D.
 SCALE DRAWN BY
 3457
 PROJECT # FILE NAME

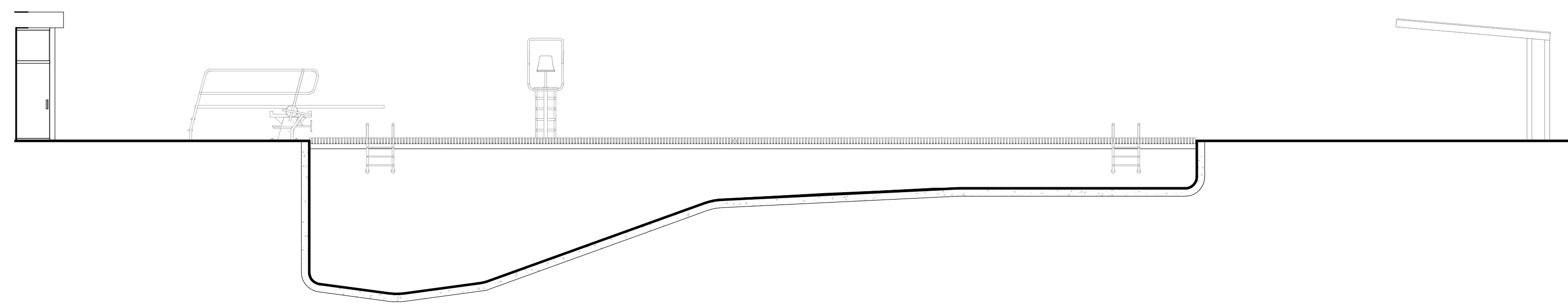
A810




1 POOL SECTION - NORTH SOUTH
 1/8" = 1'-0"



2 POOL SECTION - WEST EAST
 1/8" = 1'-0"

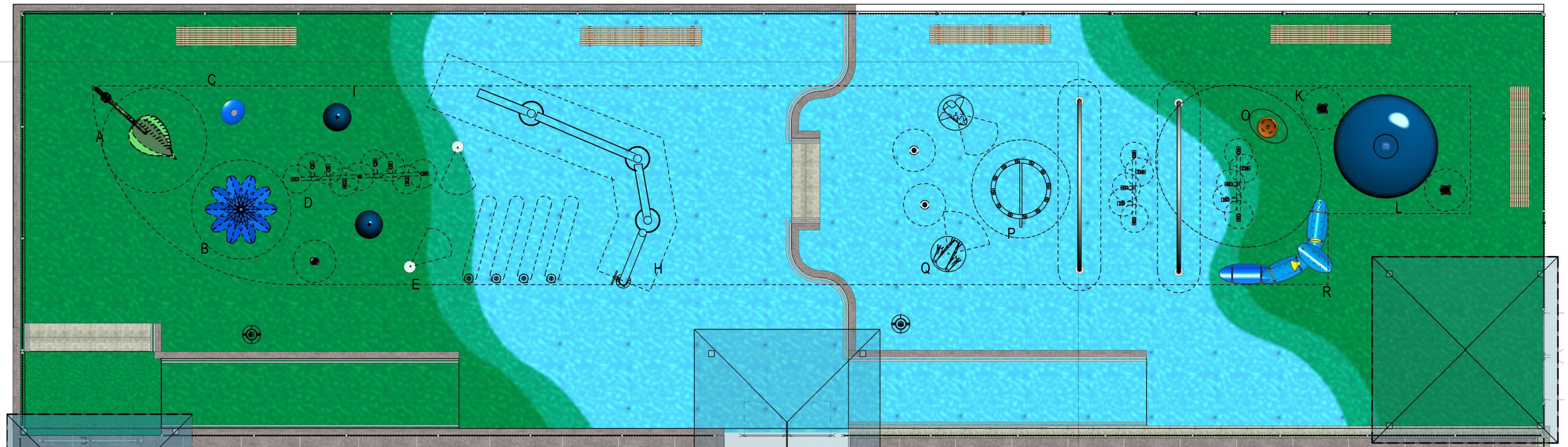


3 COMPETITOR POOL SECTION - WEST EAST
 1/8" = 1'-0"



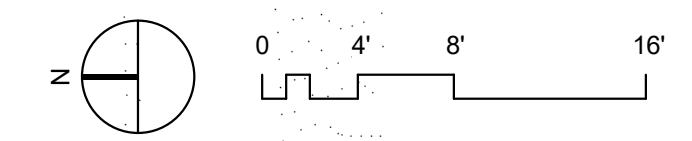
NO.	DESCRIPTION	DATE

March 10, 2023	DATE OF ISSUE
DRG SUBMISSION PRELIMINARY	DESCRIPTION
14" = 1'-0"	SCALE
M.D.	DRAWN BY
3457	PROJECT #
revit.rvt	FILE NAME



PARK THEME

SCALE 1/4" = 1'



REVISIONS

NO.	DESCRIPTION	DATE

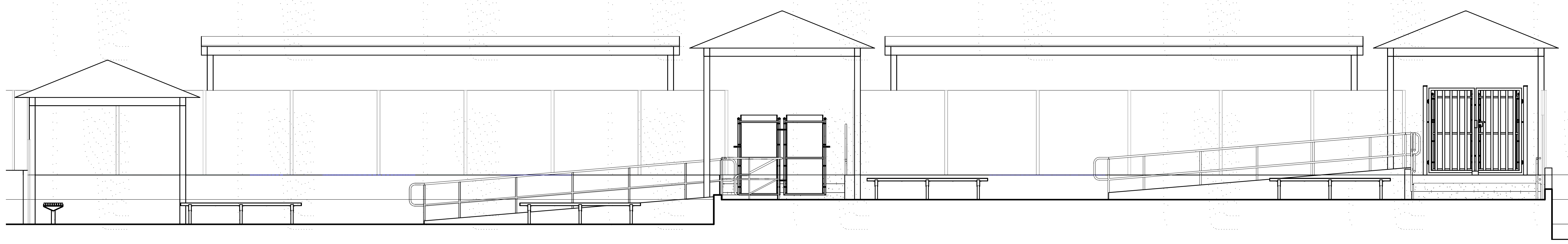
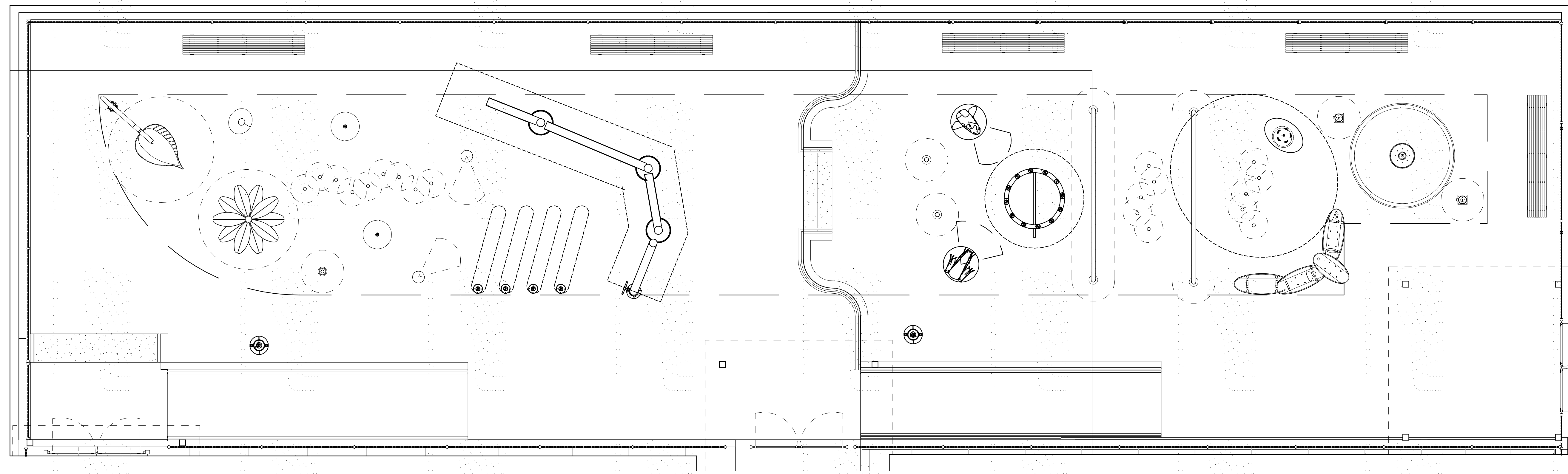
DRAWING TITLE
**SPRAY DECK -
 OPTION 3 PLAN
 AND SECTION**

DRAWING INFORMATION

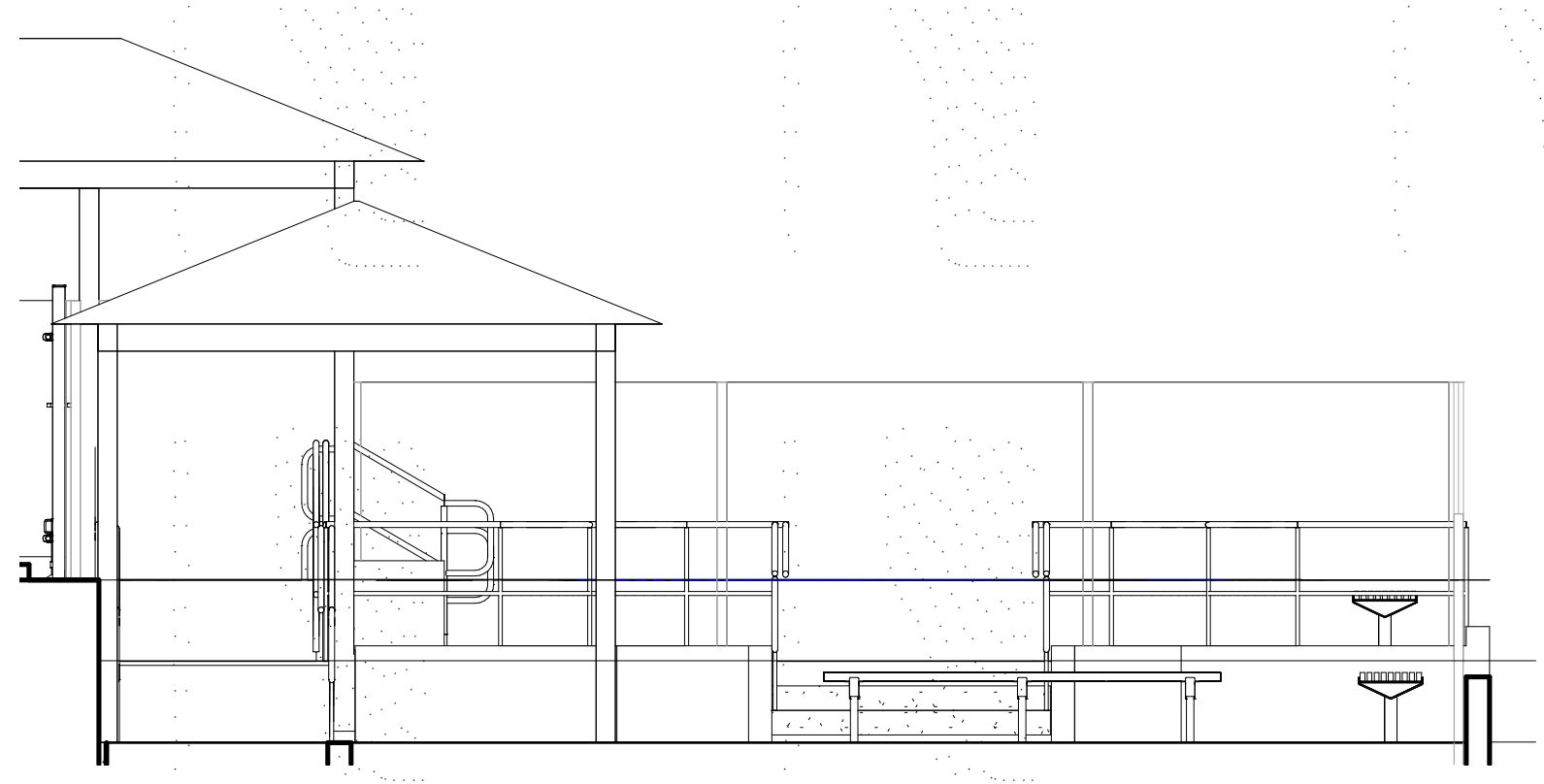
March 10, 2023
 DATE OF ISSUE
 DRC SUBMISSION PRELIMINARY
 DESCRIPTION
 1/4" = 1'-0" M.D.
 SCALE DRAWN BY
 3457
 PROJECT # FILE NAME

DRAWING NUMBER

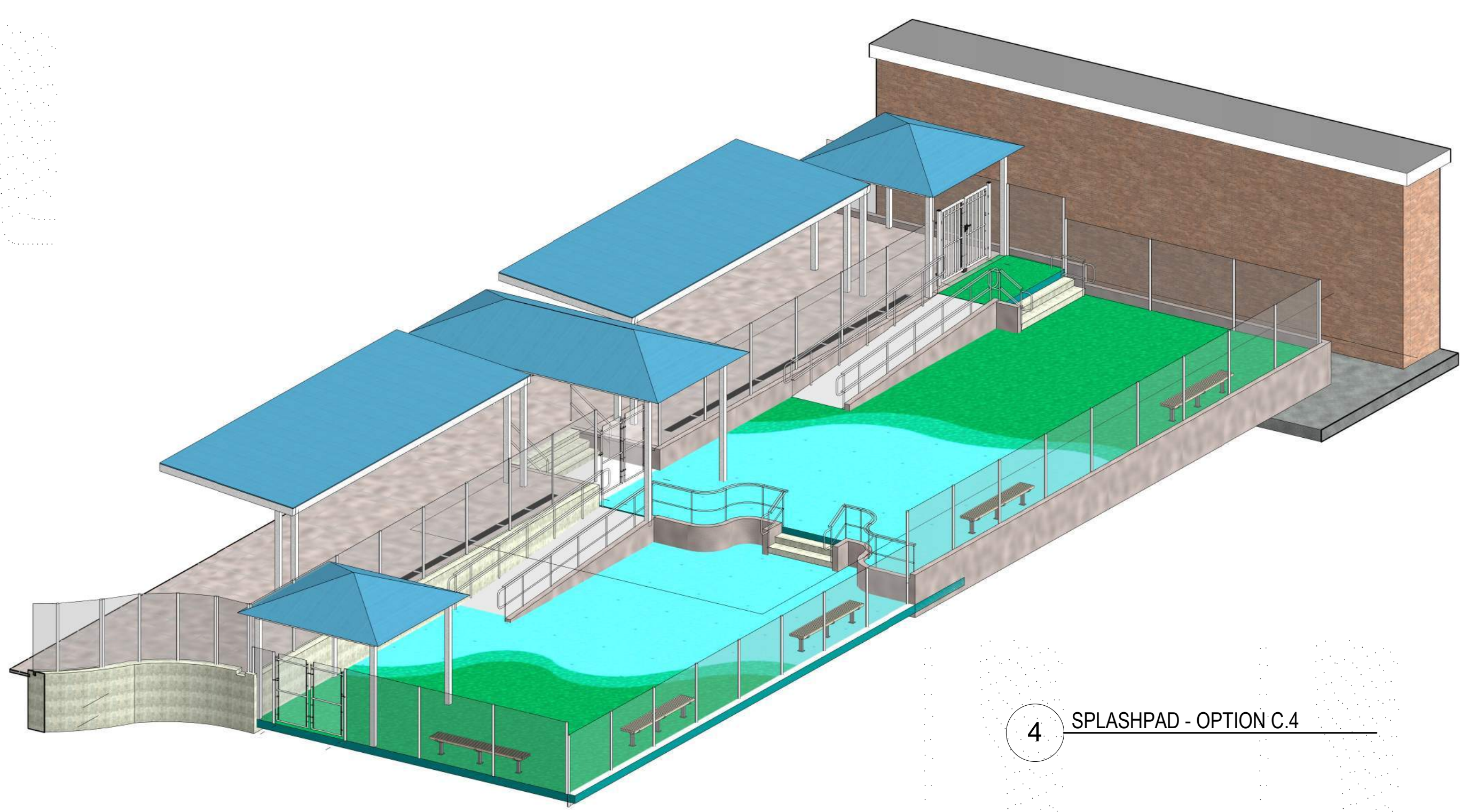
A821



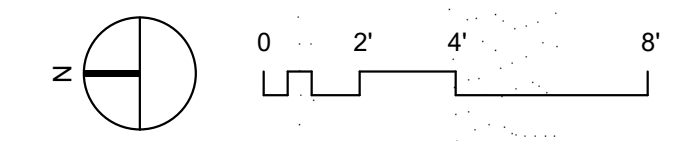
2 SPRAY DECK ELEVATION C.4 - WEST EAST
 1/4" = 1'-0"

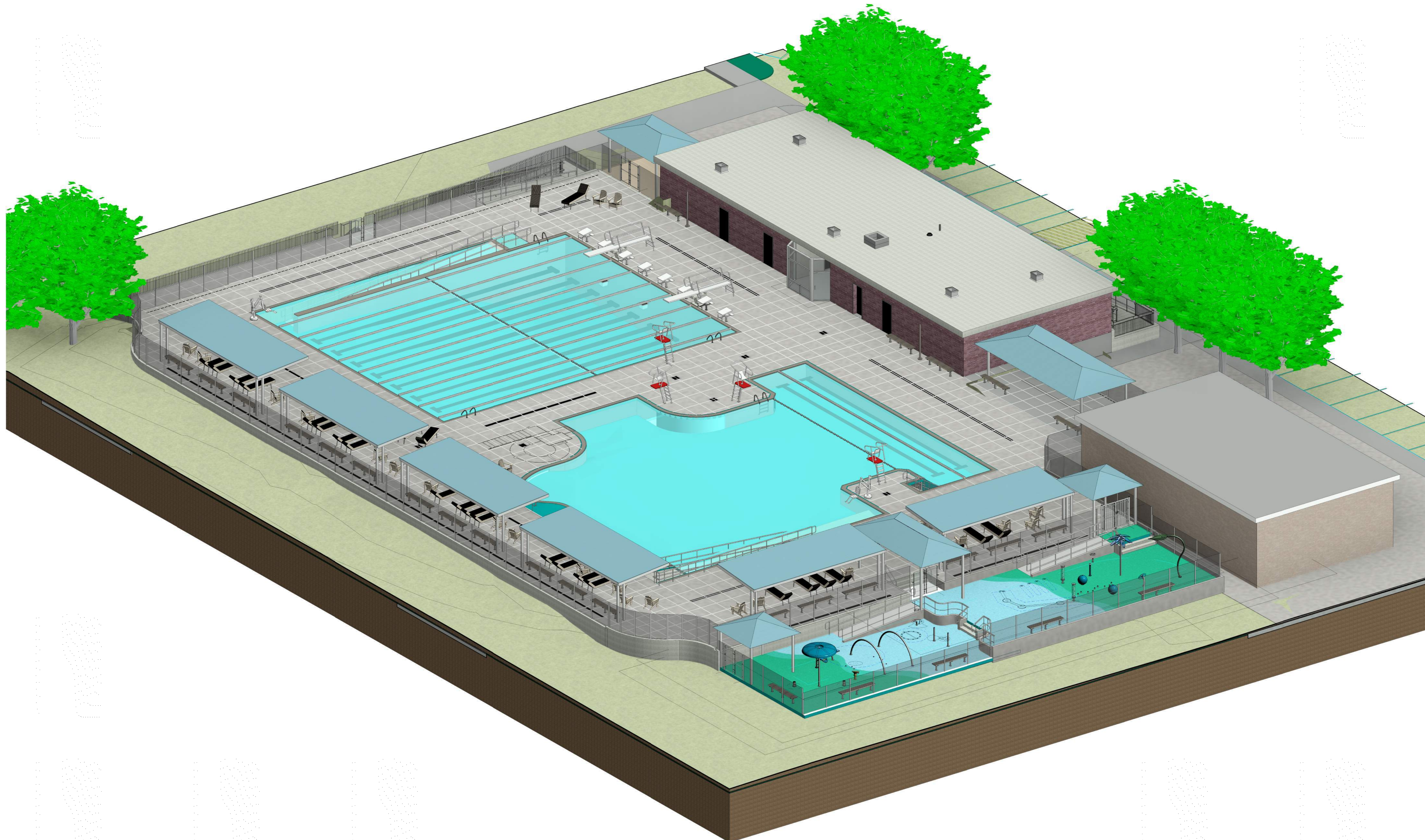


3 SPRAY DECK ELEVATION C.4 - NORTH SOUTH
 1/4" = 1'-0"

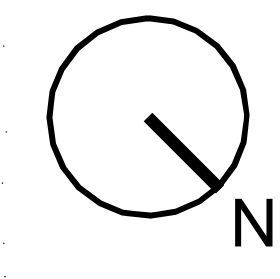


4 SPLASHPAD - OPTION C.4





1 3D VIEW - ORTHO NORTH EAST VIEW



C:\Local\Revit\3457_Newton Gath Pool_2020_Option 4 - Pool.mdb\ssomr#ZMS.rvt
 3/10/2023 3:08:56 PM M.D.

ARCHITECT
bh+a
 Bargmann Hendrie + Archetype, Inc.
 9 Channel Center Street, Suite 300
 Boston, MA 02210
 (617) 350 0450

PROJECT NAME
Gath Memorial Pool Improvements
 256 Albemarle Rd.
 Newton, MA 02460

CLIENT
City of Newton
 1000 Commonwealth Ave.
 Newton Centre, MA 02459

PROJECT TEAM

REVISIONS

NO.	DESCRIPTION	DATE

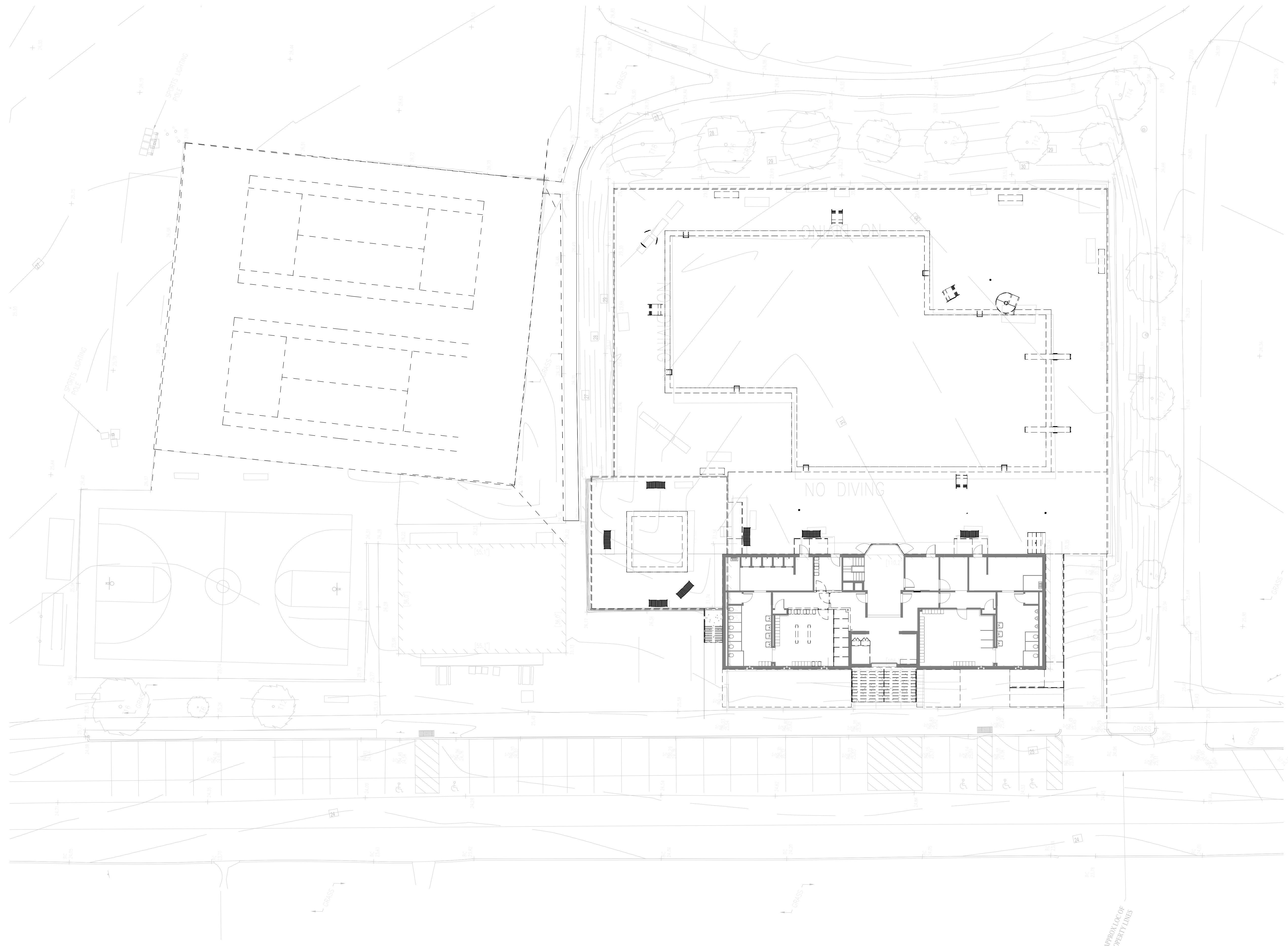
DRAWING TITLE
3D VIEW - OVERALL SITE

DRAWING INFORMATION

March 10, 2023	M.D.
DATE OF ISSUE	DRAWN BY
DRC SUBMISSION PRELIMINARY	3457
DESCRIPTION	PROJECT #
SCALE	REV.D
	FILE NAME

DRAWING NUMBER
A900

Copyright BH+A, Inc. V.2.1



REVISIONS

NO.	DATE	DESCRIPTION

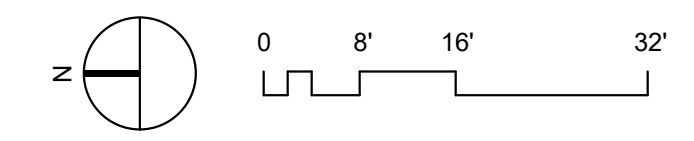
DRAWING TITLE
DEMO SITE PLAN

DRAWING INFORMATION

March 10, 2023	DATE OF ISSUE
DRC SUBMISSION PRELIMINARY	DESCRIPTION
1/16" = 1'-0"	M.D.
SCALE	DRAWN BY
3457	PROJECT #
	FILE NAME

DRAWING NUMBER

D100

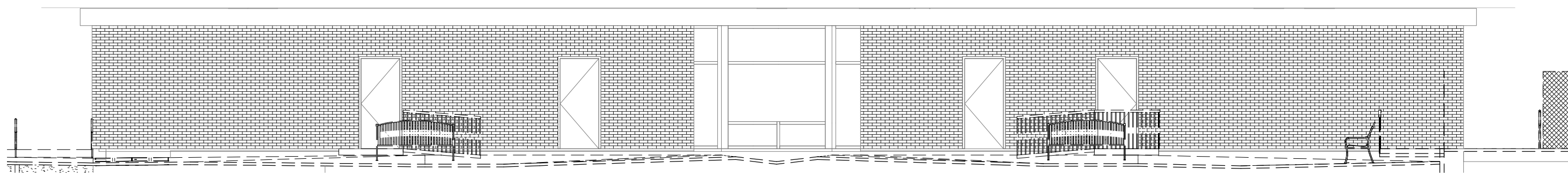


NO.	DESCRIPTION	DATE

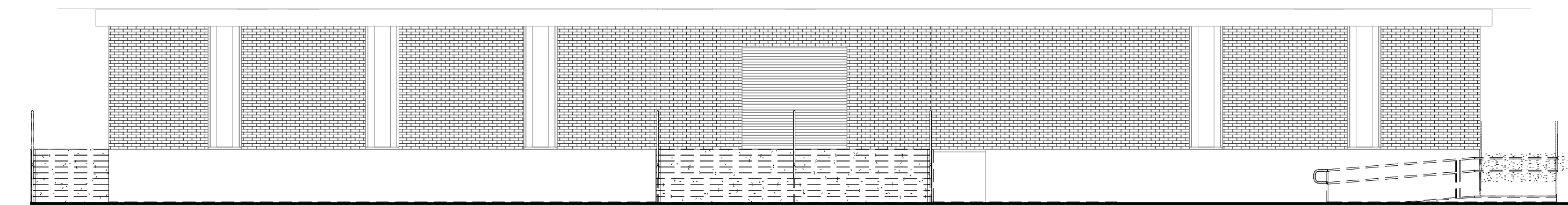
**BUILDING DEMO
 PLAN AND
 ELEVATION**

March 10, 2023	DATE OF ISSUE
DRC SUBMISSION PRELIMINARY	DESCRIPTION
1/8" = 1'-0"	M.D.
SCALE	DRAWN BY
3457	PROJECT #
	FILE NAME

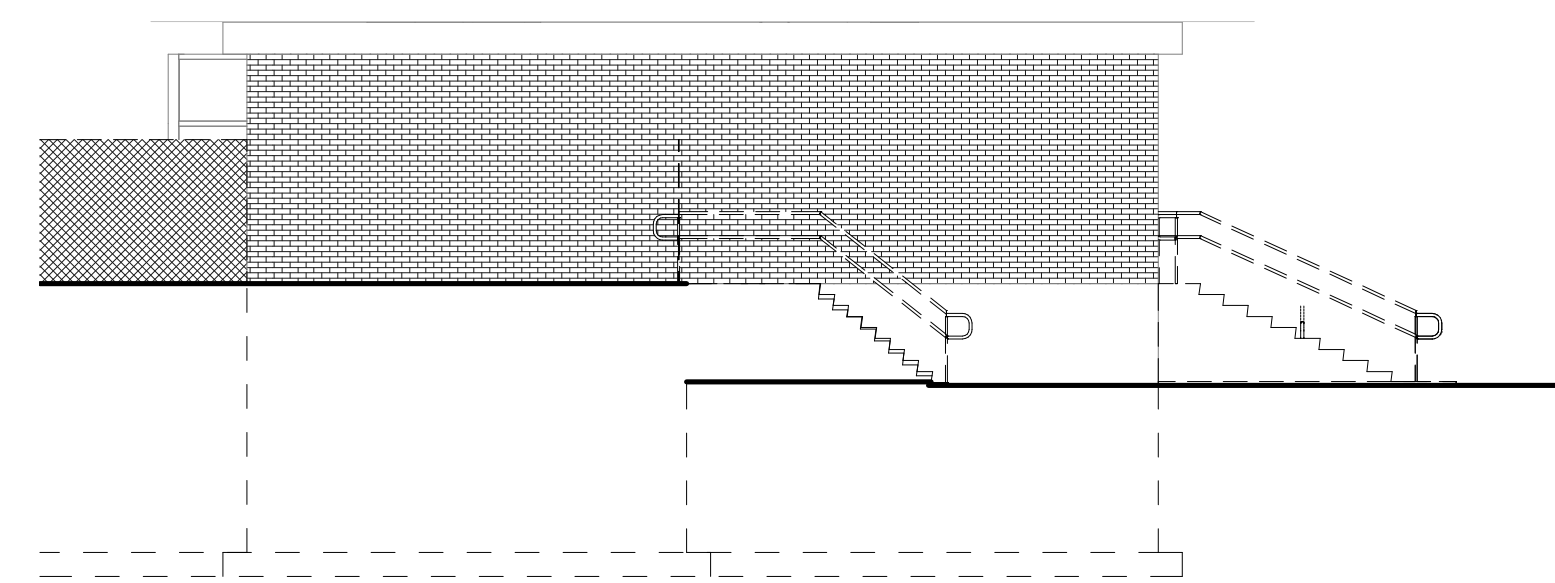
D101



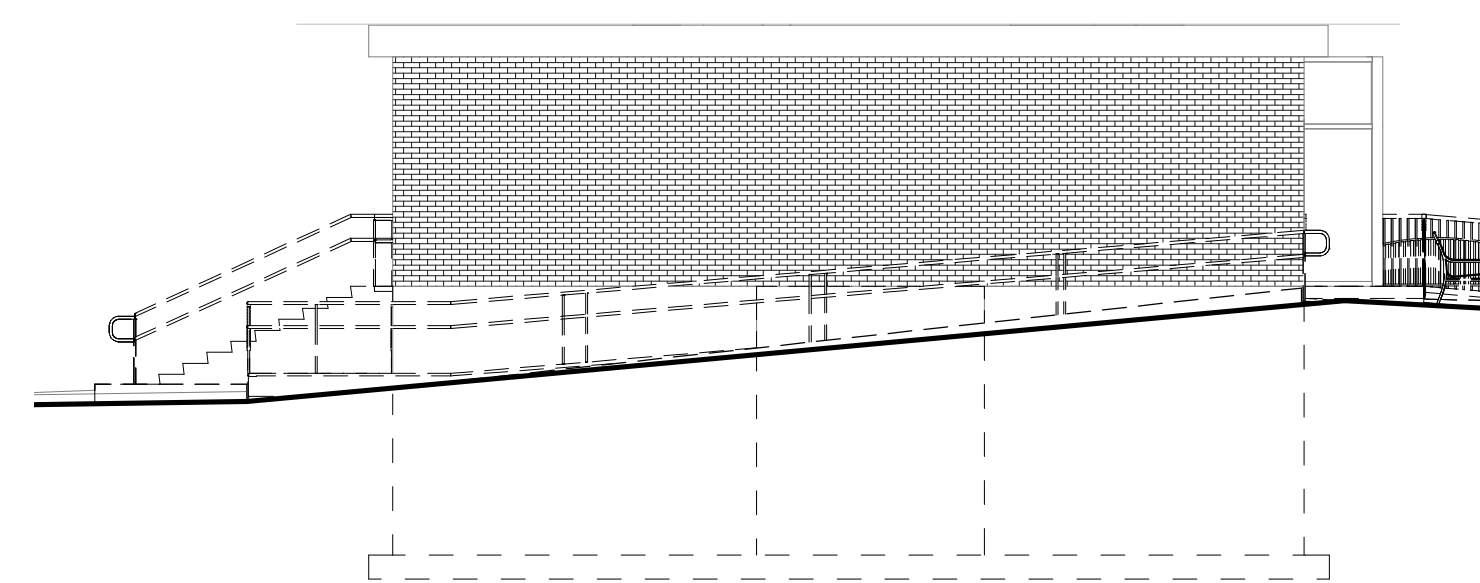
3 BUILDING DEMO ELEVATION - EAST
 1/8" = 1'-0"



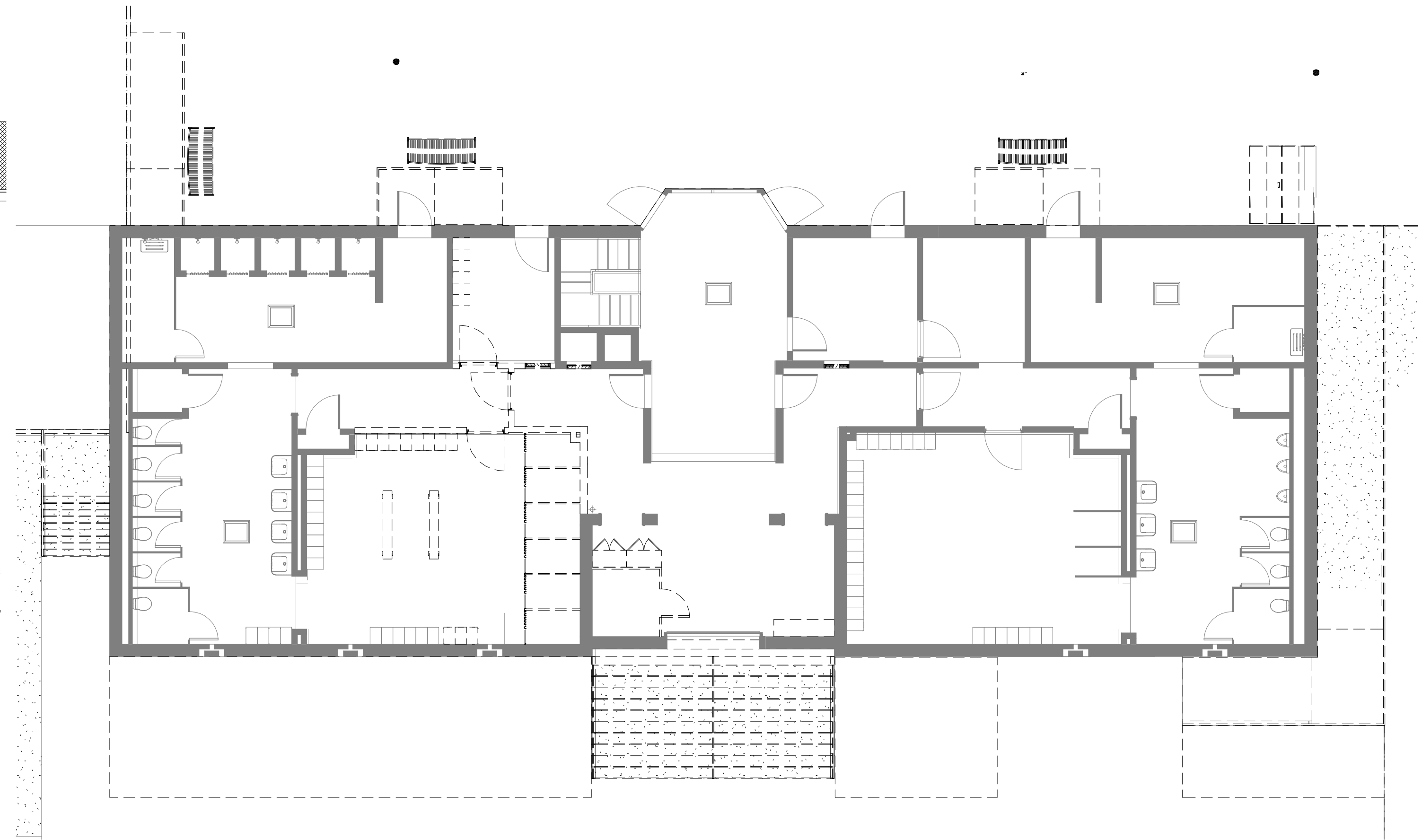
4 BUILDING DEMO ELEVATION - WEST
 1/8" = 1'-0"



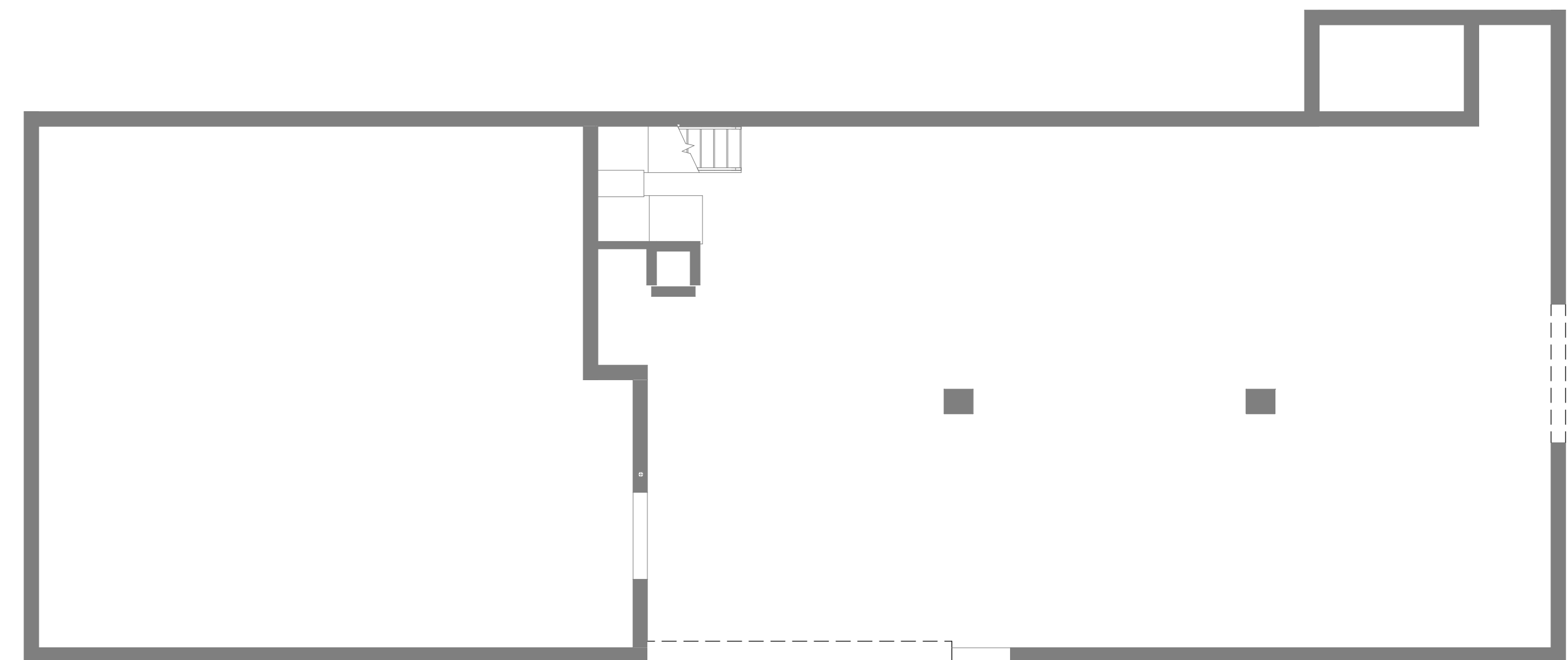
5 BUILDING DEMO ELEVATION - NORTH
 1/8" = 1'-0"



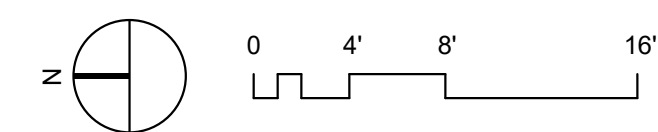
6 BUILDING DEMO ELEVATION - SOUTH
 1/8" = 1'-0"



1 BUILDING DEMO PLAN
 1/8" = 1'-0"

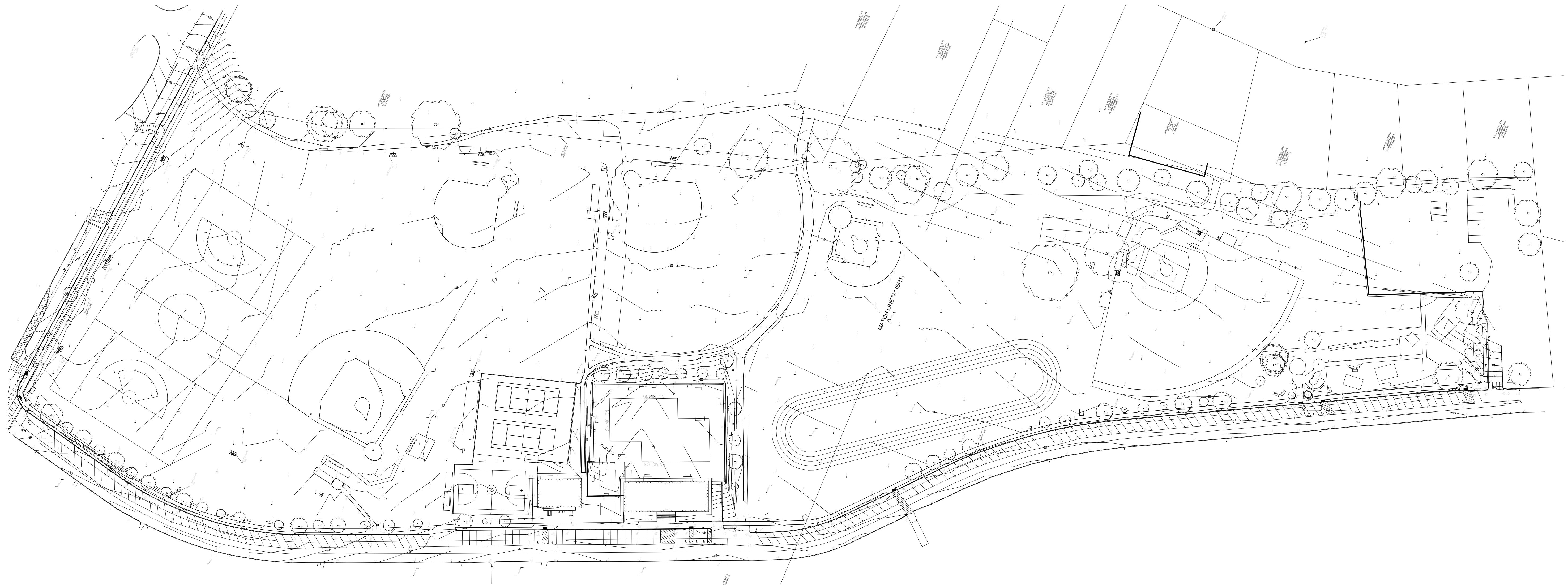


2 BUILDING DEMO PLAN FILTER ROOM
 1/8" = 1'-0"

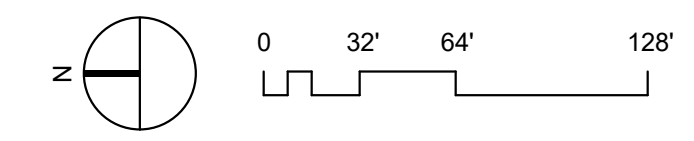


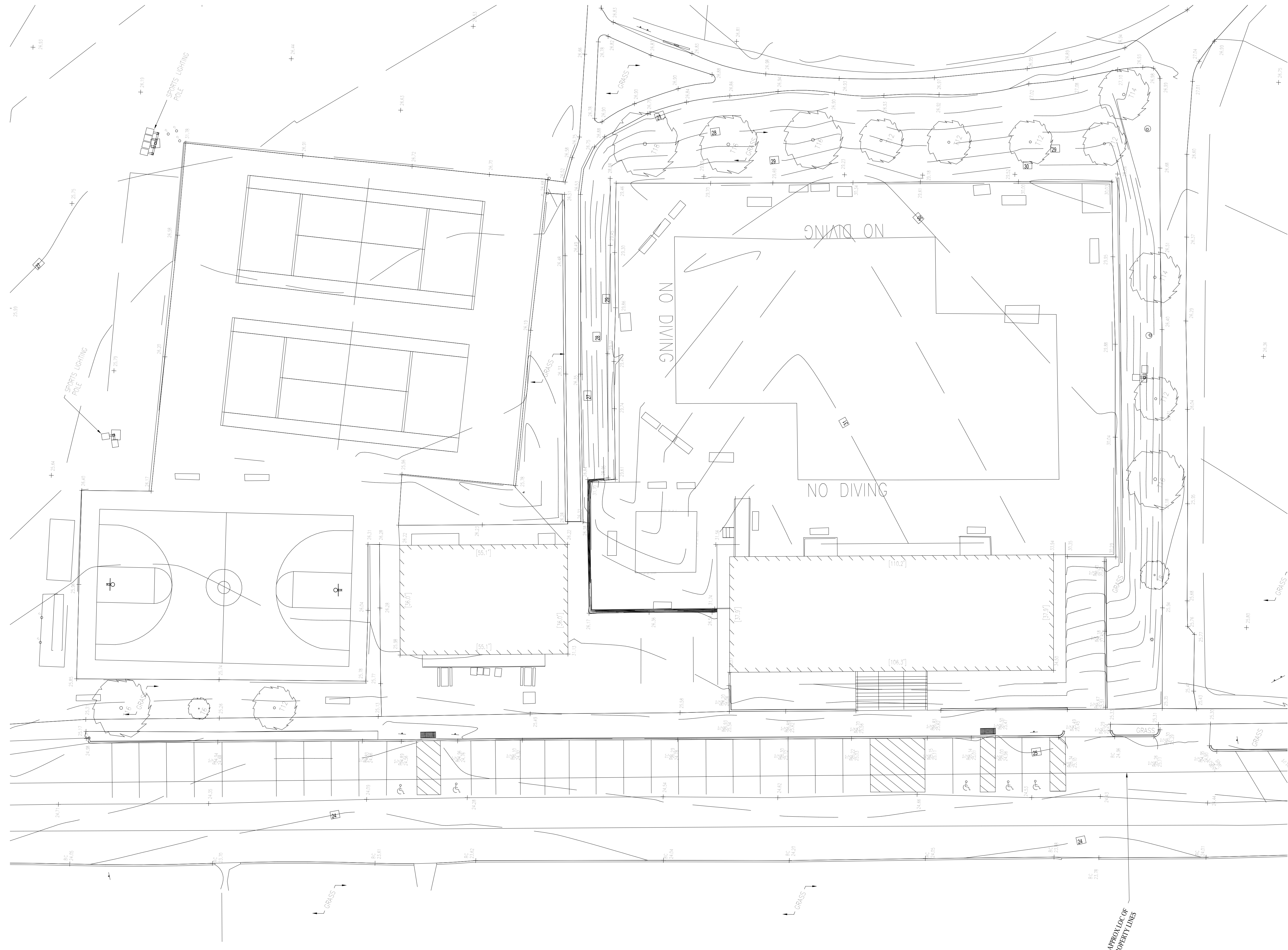
NO.	DESCRIPTION	DATE

March 10, 2023	
DATE OF ISSUE	
DRC SUBMISSION PRELIMINARY	
DESCRIPTION	
1/64" = 1'-0"	M.D.
SCALE	DRAWN BY
3457	FILE NAME
PROJECT #	



1 EXISTING SURVEY OVERALL SITE
 1/64" = 1'-0"





1 EXISTING SURVEY
 1/16" = 1'-0"

REVISIONS

NO.	DATE	DESCRIPTION

DRAWING TITLE
SITE SURVEY

DRAWING INFORMATION

March 10, 2023	DATE OF ISSUE
DR SUBMISSION PRELIMINARY	DESCRIPTION
1/16" = 1'-0"	SCALE
3457	PROJECT #
	FILE NAME
	DRAWN BY
	M.D.

DRAWING NUMBER

EX-2