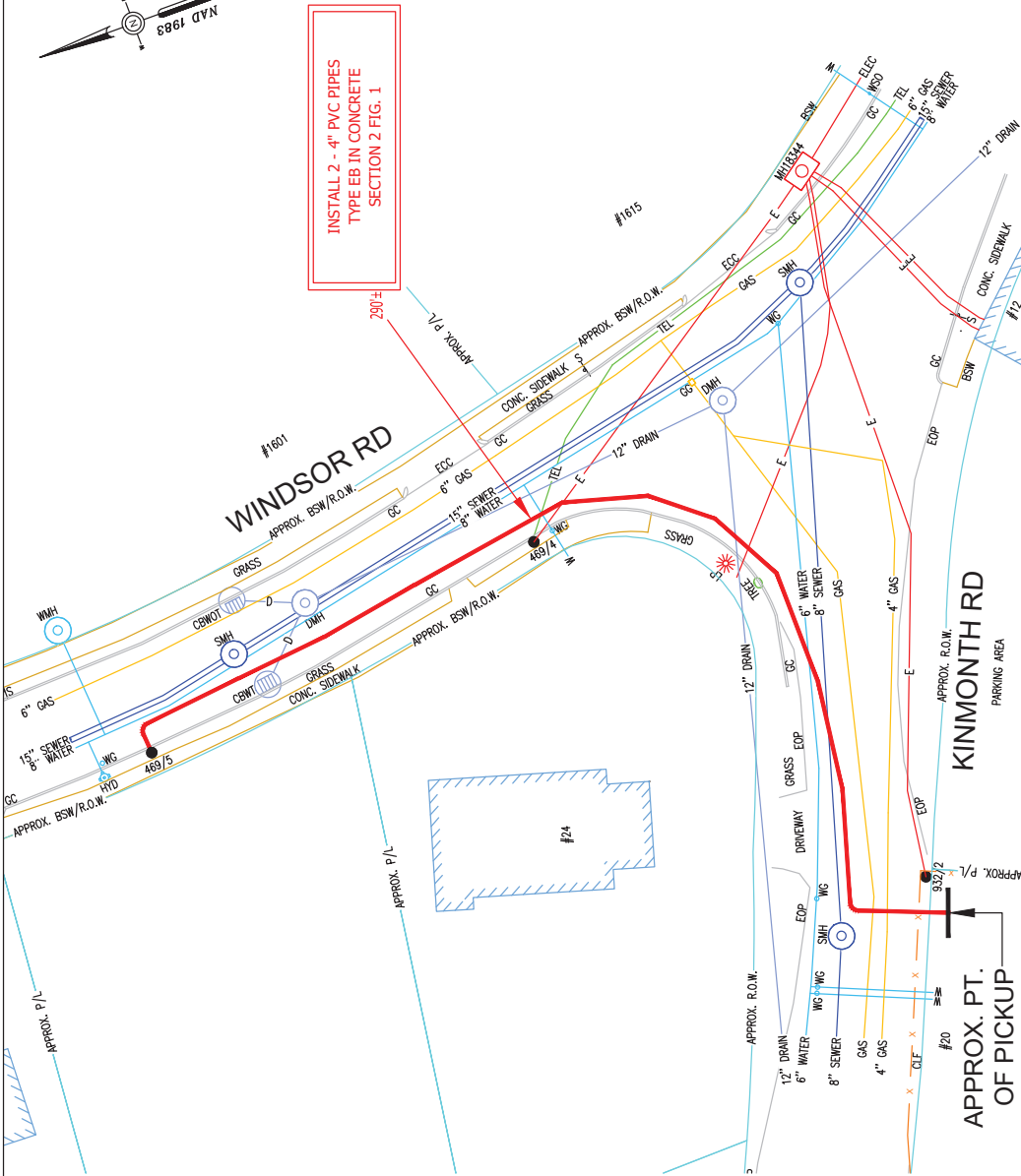
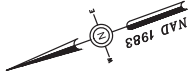
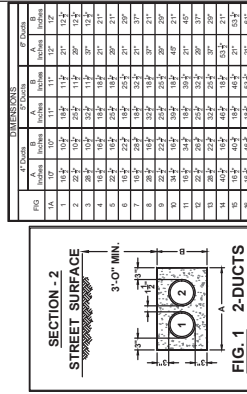


N:\SHARED\mms\02\IMAGE\BASELINE\VIEW\KINMONTH.dwg



INSTALL 2 - 4" PVC PIPES  
TYPE EB IN CONCRETE  
SECTION 2 FIG. 1



DIMENSIONS	
NO.	DESCRIPTION
1	1.00' - 1.00'
2	1.00' - 1.00'
3	1.00' - 1.00'
4	1.00' - 1.00'
5	1.00' - 1.00'
6	1.00' - 1.00'
7	1.00' - 1.00'
8	1.00' - 1.00'
9	1.00' - 1.00'
10	1.00' - 1.00'
11	1.00' - 1.00'
12	1.00' - 1.00'
13	1.00' - 1.00'
14	1.00' - 1.00'
15	1.00' - 1.00'
16	1.00' - 1.00'
17	1.00' - 1.00'
18	1.00' - 1.00'
19	1.00' - 1.00'
20	1.00' - 1.00'
21	1.00' - 1.00'
22	1.00' - 1.00'
23	1.00' - 1.00'
24	1.00' - 1.00'
25	1.00' - 1.00'
26	1.00' - 1.00'
27	1.00' - 1.00'
28	1.00' - 1.00'
29	1.00' - 1.00'
30	1.00' - 1.00'
31	1.00' - 1.00'
32	1.00' - 1.00'
33	1.00' - 1.00'
34	1.00' - 1.00'
35	1.00' - 1.00'
36	1.00' - 1.00'
37	1.00' - 1.00'
38	1.00' - 1.00'
39	1.00' - 1.00'
40	1.00' - 1.00'
41	1.00' - 1.00'
42	1.00' - 1.00'
43	1.00' - 1.00'
44	1.00' - 1.00'
45	1.00' - 1.00'
46	1.00' - 1.00'
47	1.00' - 1.00'
48	1.00' - 1.00'
49	1.00' - 1.00'
50	1.00' - 1.00'
51	1.00' - 1.00'
52	1.00' - 1.00'
53	1.00' - 1.00'
54	1.00' - 1.00'
55	1.00' - 1.00'
56	1.00' - 1.00'
57	1.00' - 1.00'
58	1.00' - 1.00'
59	1.00' - 1.00'
60	1.00' - 1.00'
61	1.00' - 1.00'

BY YOUR USE OF THE INFORMATION CONTAINED IN THIS MAP, YOU AGREE THAT NO WARRANTY OF ANY KIND IS MADE BY THE COMPANY FOR THE ACCURACY OF THE INFORMATION. THE COMPANY AND ITS EMPLOYEES OR AGENTS COLLECTOR SHALL BE LIABLE FOR ANY LOSS OF PROFITS, REVENUE, INCOME, OR OTHER DAMAGES, INCLUDING REASONABLE ATTORNEY'S FEES, ARISING FROM THE USE OF THIS INFORMATION TO THE EXTENT NOT PROHIBITED BY APPLICABLE LAW. YOU AGREE TO HOLD THE COMPANY AND ITS EMPLOYEES OR AGENTS HARMLESS FROM ANY SUCH LOSS OR INJURY. THE COMPANY AND ITS EMPLOYEES OR AGENTS SHALL NOT BE LIABLE FOR ANY DAMAGE TO PERSONS OR PROPERTY, INCLUDING REASONABLE ATTORNEY'S FEES, ARISING FROM THE USE OF THIS INFORMATION TO THE EXTENT NOT PROHIBITED BY APPLICABLE LAW. THE COMPANY AND ITS EMPLOYEES OR AGENTS SHALL NOT BE LIABLE FOR ANY DAMAGE TO PERSONS OR PROPERTY, INCLUDING REASONABLE ATTORNEY'S FEES, ARISING FROM THE USE OF THIS INFORMATION TO THE EXTENT NOT PROHIBITED BY APPLICABLE LAW.

**MASS. LAW**  
REQUIRES 72 HOURS ADVANCE NOTICE TO UTILITY COMPANIES BEFORE DIGGING BY ANYONE. CALL DIG-SAFE 1-888-344-7233

**NSI**  
**EVERSOURCE**  
 1165 MASSACHUSETTS AVE. DORCHESTER, MASS. 02126  
 Plan of KINMONTH RD @ WINDSOR RD  
 NEWTON  
 Showing PROPOSED CONDUIT LOCATION  
 Scale 1"=30'  
 SHEET 1 of 1  
 Date APRIL 4, 2022  
 Proposed Structures: GR  
 Approved: T THIBAUT  
 P#  
 C# 84-22  
 Work Order # 758075  
 Surveyed by: JC/GR  
 Research by: JC  
 Plotted by: GR  
 Proposed Structures: GR  
 Approved: T THIBAUT  
 P#

