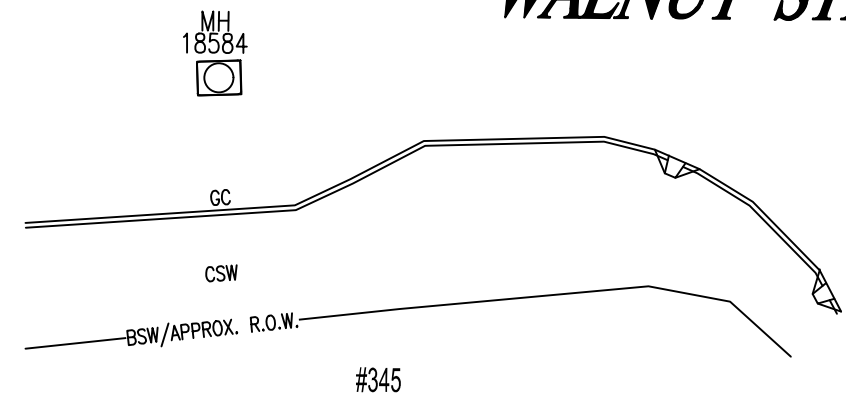
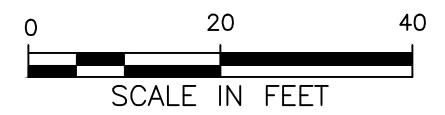
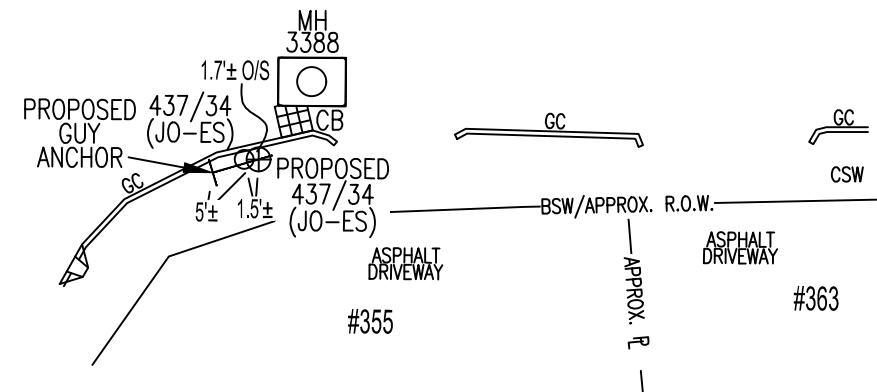


# WALNUT STREET



# WALNUT PLACE



BY YOUR USE OF THE INFORMATION CONTAINED IN THIS MAP, YOU AGREE THAT NO WARRANTY OF ANY KIND, EXPRESS OR IMPLIED, IS GIVEN WITH RESPECT TO THE INFORMATION. NEITHER NSTAR ELECTRIC COMPANY, NSTAR GAS COMPANY NOR ITS PARENTS, AFFILIATES, OFFICERS, DIRECTORS, SHAREHOLDERS, EMPLOYEES OR AGENTS, (COLLECTIVELY THE "NSTAR ENTITIES") SHALL BE LIABLE FOR ANY LOSS OR INJURY CAUSED IN WHOLE OR IN PART BY USE OF THIS INFORMATION OR IN RELIANCE UPON IT. TO THE MAXIMUM EXTENT ALLOWED BY LAW, YOU AGREE BY YOUR ACCEPTANCE OF THE INFORMATION TO RELEASE, INDEMNIFY AND HOLD THE NSTAR ENTITIES HARMLESS FROM ANY SUCH LOSS OR INJURY.

THE INFORMATION MAY NOT REPRESENT A SURVEY, MAY NOT BE THE MOST COMPLETE AND IS SUBJECT TO CHANGE WITHOUT NOTICE. NO LIABILITY IS ASSUMED FOR THE ACCURACY OF THE INFORMATION, EITHER EXPRESSED OR IMPLIED. UNAUTHORIZED ATTEMPTS TO MODIFY THE INFORMATION OR USE THE INFORMATION FOR OTHER THAN ITS INTENDED PURPOSES ARE PROHIBITED

Proposed pole locations shown thus	⊕
Pole locations to be abandoned, shown thus	○
Proposed Anchor Guy shown thus	T
Proposed Hip Guy shown thus	T <sub>H</sub>
Proposed Underground location shown thus	—
Proposed Push Brace shown thus	⊕
Existing Pole location shown thus	●

C#	-
Ward #	-
Work Order #	2404898
Surveyed by:	BRENNAN
Research by:	JC/SC
Plotted by:	BP
Proposed Structures:	SC
Approved:	T. THIBAUT
P#	

<b>NSTAR ELECTRIC EVERSOURCE</b> d/b/a	
1165 MASSACHUSETTS AVE. DORCHESTER, MASS. 02125	
Plan of	WALNUT STREET NEWTON
Showing	PROPOSED POLE AND GUY ANCHOR LOCATIONS
Scale	1"=20'
Date	NOVEMBER 17, 2020
SHEET	1 of 1