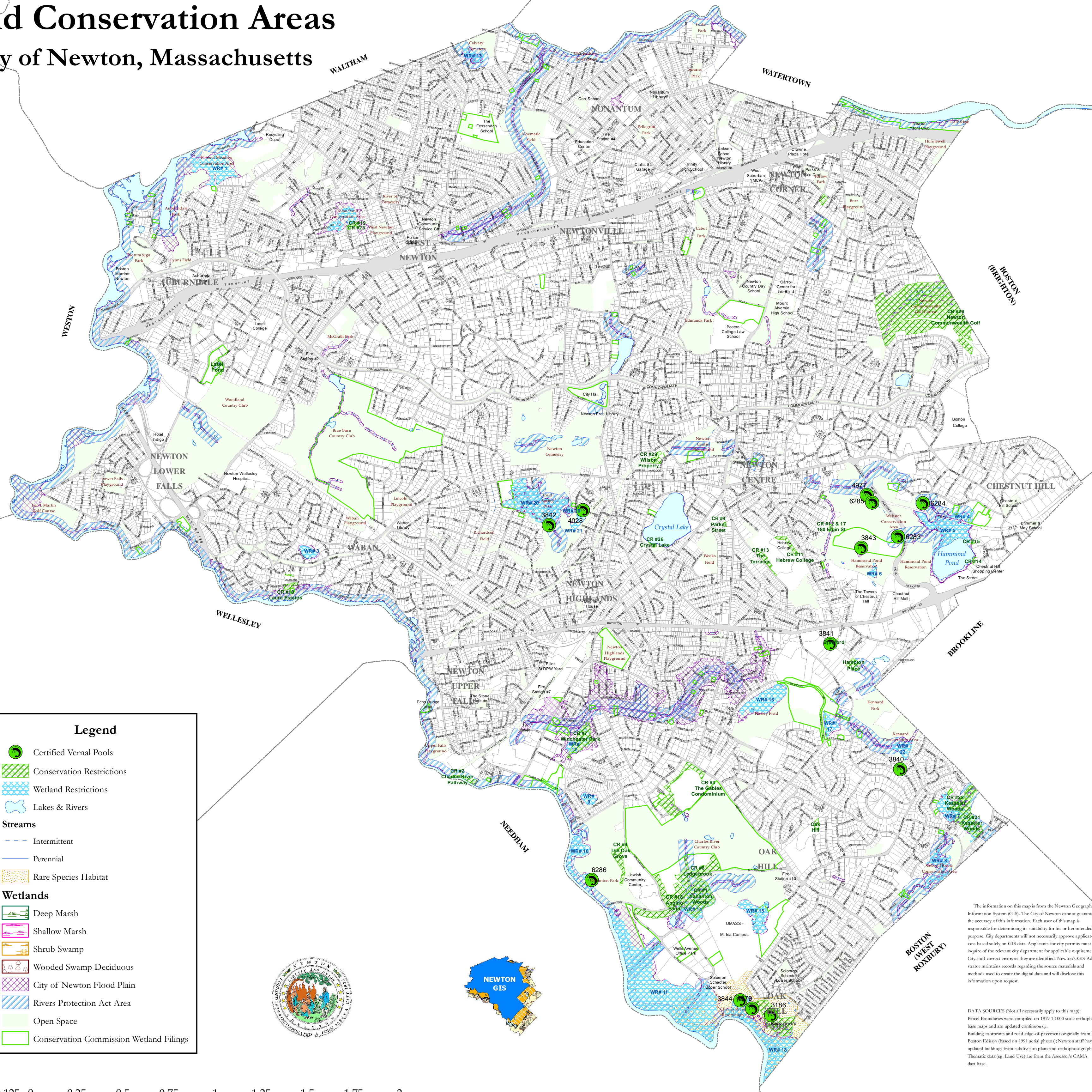


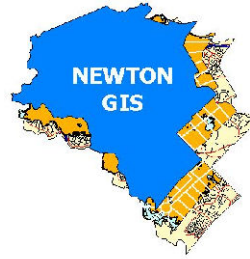
Wetlands, Floodplains and Conservation Areas

City of Newton, Massachusetts



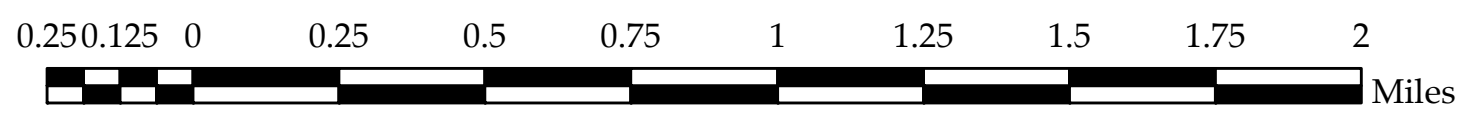
Legend

- Certified Vernal Pools
- Conservation Restrictions
- Wetland Restrictions
- Lakes & Rivers
- Streams**
 - Intermittent
 - Perennial
- Rare Species Habitat
- Wetlands**
 - Deep Marsh
 - Shallow Marsh
 - Shrub Swamp
 - Wooded Swamp Deciduous
 - City of Newton Flood Plain
 - Rivers Protection Act Area
 - Open Space
 - Conservation Commission Wetland Filings



The information on this map is from the Newton Geographic Information System (GIS). The City of Newton cannot guarantee the accuracy of this information. Each user of this map is responsible for determining its suitability for his or her intended purpose. City departments will not necessarily approve applications based solely on GIS data. Applicants for city permits must inquire of the relevant city department for applicable requirements. City staff correct errors as they are identified. Newton's GIS Administrator maintains records regarding the source materials and methods used to create the digital data and will disclose this information upon request.

DATA SOURCES (Not all necessarily apply to this map):
 Parcel Boundaries were compiled on 1979 1:1000 scale orthophoto base maps and are updated continuously.
 Building footprints and road edge-of-pavement originally from Boston Edison (based on 1991 aerial photos); Newton staff have updated buildings from subdivision plans and orthophotography.
 Thematic data (eg. Land Use) are from the Assessor's CAMA data base.



CITY OF NEWTON, MASSACHUSETTS
 Mayor - Ruthanne Fuller

Map Date: March 07, 2019