













# Transit Expansion Concepts





\*\*\*\*\* DRAFT \*\*\*\*\*

## LEGEND

### Current MBTA Bus Routes


-  Route 52
-  Route 52A
-  Route 57
-  Route 59
-  Route 59A
-  Route 60
-  Route 500
-  Route 502/504
-  Route 505
-  Routes 553/554
-  Route 556
-  Route 558

### Train/Trolley Stops

-  Green Line Stops
-  Commuter Rail Stops
-  Major Street
-  City or Town

Prepared by: CPAC Transportation Group

The information on this map is from the Newton Geographic Information System (GIS). The City of Newton cannot guarantee the accuracy of this information. Each user is responsible for determining the data's suitability for its intended purpose.  
City departments will not approve applications based solely on GIS data. City staff correct errors as they are identified.



MAP DATE: June 29, 2004

### TRANSIT IMPROVEMENT CONCEPTS

#### RAIL

- \* Commuter Rail frequency improvements
- \* New Commuter Rail stations at Newton Corner and Riverside
- \* Extend Green Line parallel to Needham Street
- \* Improve parking options at rail stations

#### BUS

- \* Extend Trackless Trolley to Newton Corner
- \* Improve bus frequency and routing
- \* Extend Route 60 into Newton
- \* Restore Washington St bus service

