



**Happy 10th Birthday, Newton CPA!**

[www.newtonma.gov/cpa](http://www.newtonma.gov/cpa)

## **HOW CAN A CONSTANTLY CHANGING COMMUNITY THINK LONG-TERM?**

This map shows that every part of Newton has experienced significant turnover in the last 10-20 years.

For most of us, making wise long-term choices for our community as a whole requires digging deeper than our own memories & looking beyond our own futures.

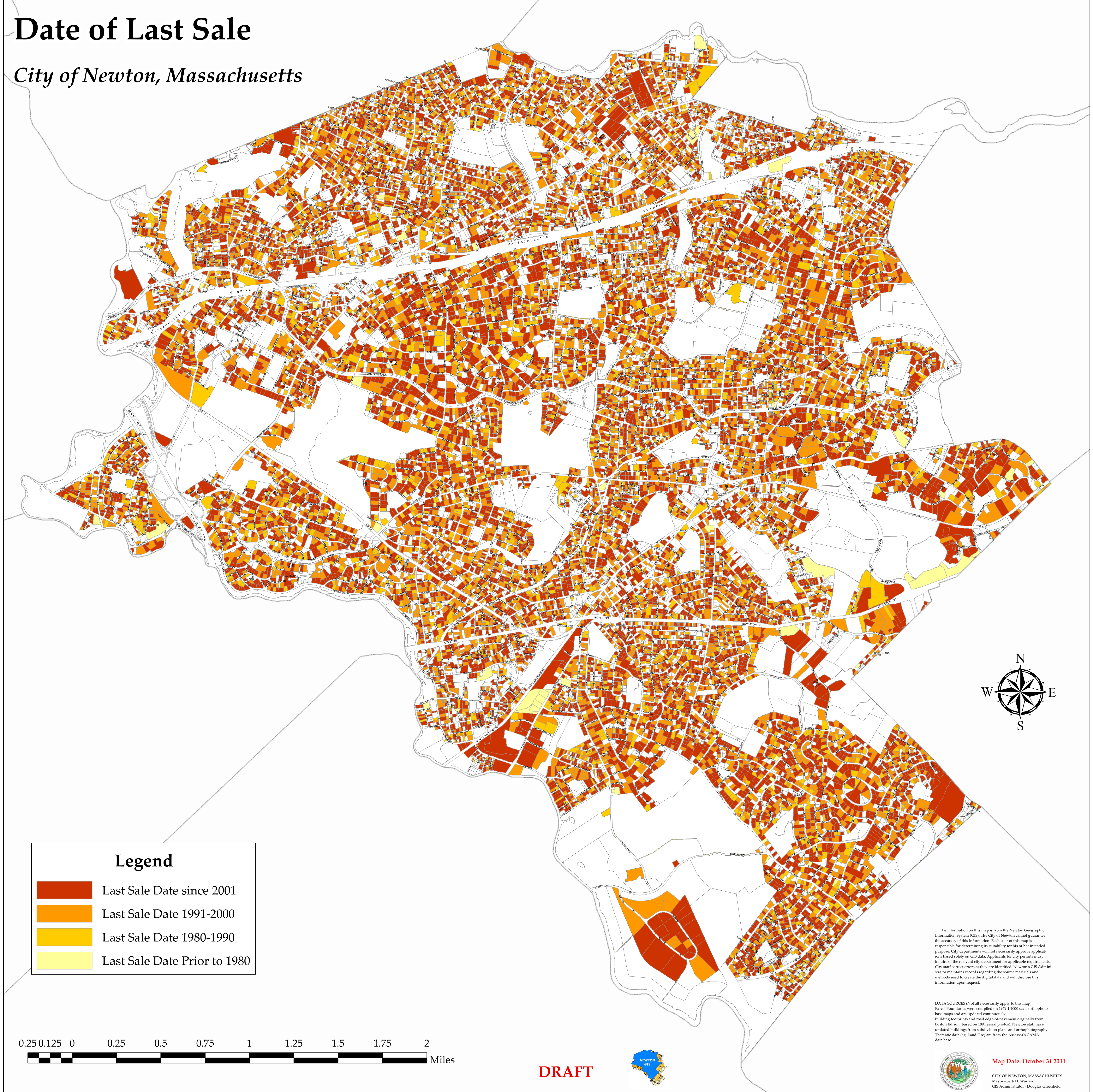
Newton's *Comprehensive Plan* suggests that history can help.

Page down for map.





Enlarge with Adobe % tool to see details.


# Date of Last Sale

*City of Newton, Massachusetts*



## Legend

-  Last Sale Date since 2001
-  Last Sale Date 1991-2000
-  Last Sale Date 1980-1990
-  Last Sale Date Prior to 1980



**DRAFT**



The information on this map is from the Newton Geographic Information System (GIS). The City of Newton cannot guarantee the accuracy of this information. Each user of this map is responsible for determining its suitability for his or her intended purpose. City departments will not necessarily approve applications based solely on GIS data. Applicants for city permits must inquire of the relevant city department for applicable requirements. City staff correct errors as they are identified. Newton's GIS Administrator maintains records regarding the source materials and methods used to create the digital data and will disclose this information upon request.

DATA SOURCES (Not all necessarily apply to this map):  
Parcel Boundaries were compiled on 1979 1:1000 scale orthophoto base maps and are updated continuously.  
Building footprints and road edge-of-pavement originally from Boston Edison (based on 1991 aerial photos); Newton staff have updated buildings from subdivision plans and orthophotography.  
Thematic data (eg. Land Use) are from the Assessor's CAMA data base.



**Map Date: October 31 2011**  
CITY OF NEWTON, MASSACHUSETTS  
Mayor - Seth D. Warren  
GIS Administrator - Douglas Greenfield