



Happy 10th Birthday, Newton CPA!

www.newtonma.gov/cpa

PROTECTING UNDEVELOPED OPEN SPACE

This map shows all the land in Newton that is neither part of an existing park or conservation area, nor occupied by buildings or pavement.

Should some of the undeveloped spaces become new parks?

Should other undeveloped spaces be protected for water quality or wildlife habitat, even if they can't be used for active or passive recreation?

Page down for map.

Enlarge with Adobe % tool to see details.

Undesignated Open Space

City of Newton, Massachusetts

WALTHAM

WATERTOWN

WESTON

WELLESLEY

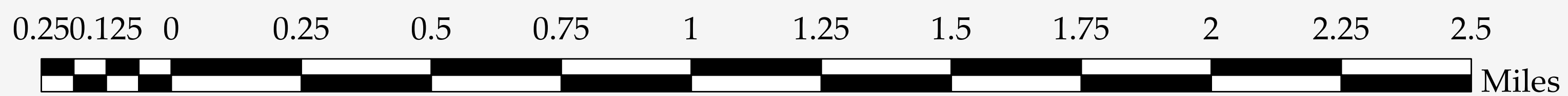
BROOKLINE

NEEDHAM

BOSTON


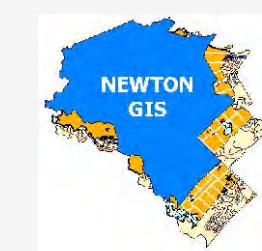
Legend

- Designated Public or Private Open Space
- Impervious Surface
- Pervious Surface




Map Scale: 1 inch = 1000 Feet

DRAFT



The information on this map is from the Newton Geographic Information System (GIS). The City of Newton cannot guarantee the accuracy of this information. Each user of this map is responsible for determining its suitability for his or her intended purpose. City departments will not necessarily approve applications based solely on GIS data. Applicants for city permits must inquire of the relevant city department for applicable requirements. City staff correct errors as they are identified. Newton's GIS Administrator maintains records regarding the source materials and methods used to create the digital data and will disclose this information upon request.

DATA SOURCES (Not all necessarily apply to this map):
Parcel Boundaries were compiled on 1979 1:1000 scale orthophoto base maps and are updated continuously.
Building footprints and road edge-of-government originally from Boston Edison (based on 1991 aerial photos); Newton staff have updated buildings from subdivision plans and orthophotography.
Thematic data (eg. Land Use) are from the Assessor's CAMA data base.



Map Date: October 31 2011

CITY OF NEWTON, MASSACHUSETTS
Mayor - Seth D. Warren
GIS Administrator - Douglas Greenfield