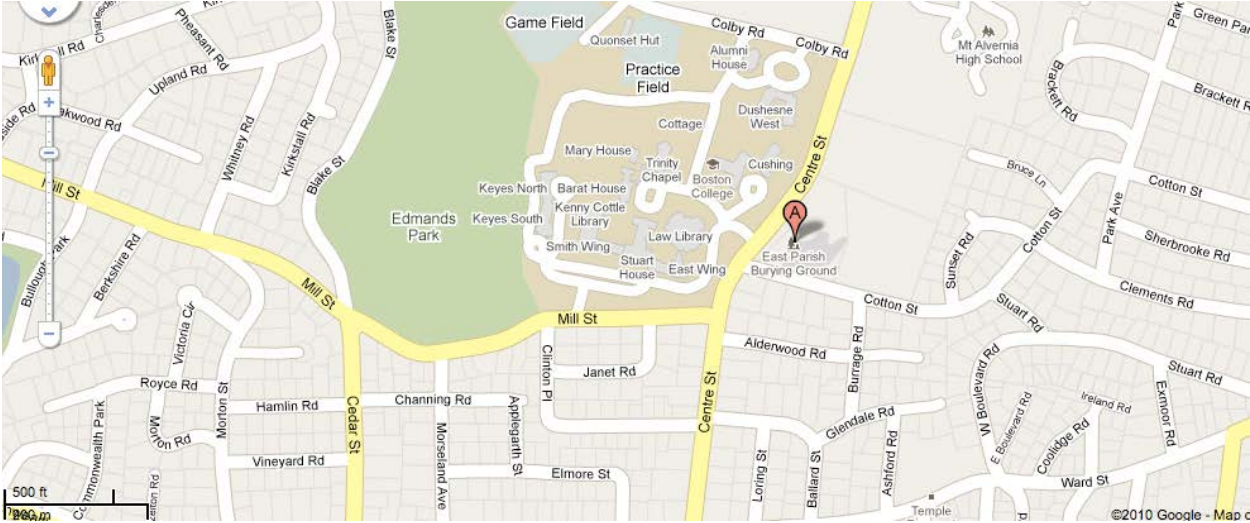
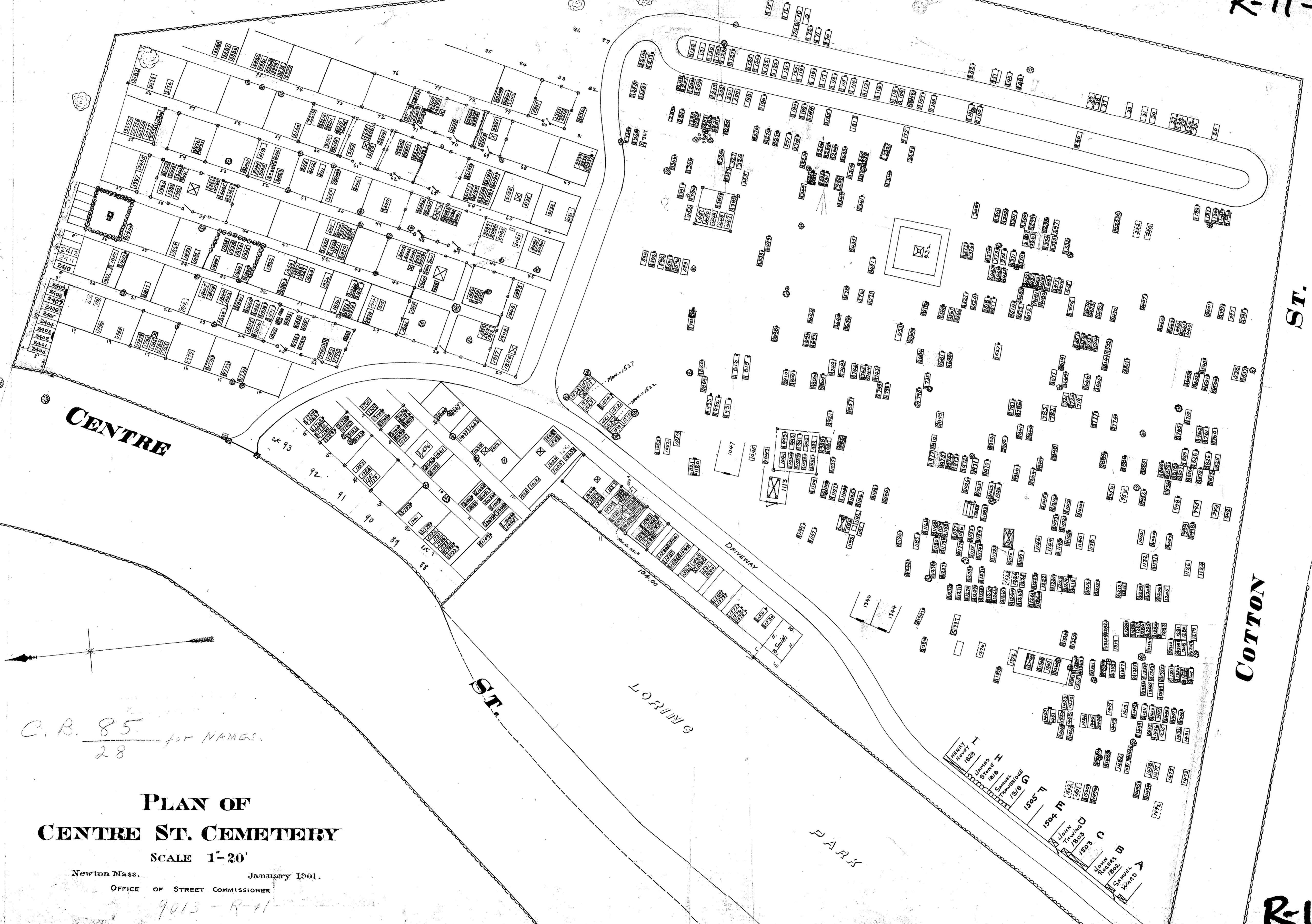


East Parish Burying Ground Location



JUL 13 1911

R-11-9013



1880
1902
21-5

CENTRE

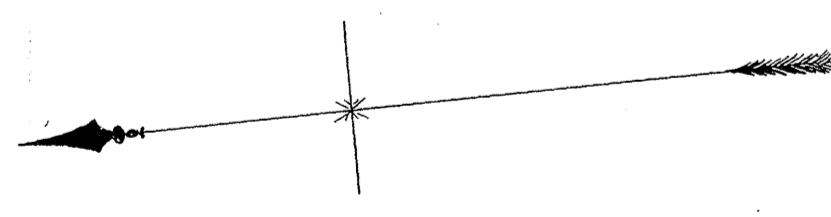
ST.

COTTON

ST.

LORING

PARK



C. B. 85
28 for NAMES.

**PLAN OF
CENTRE ST. CEMETERY**

SCALE 1"=20'

Newton Mass. January 1901.
OFFICE OF STREET COMMISSIONER

9013 - R-11

Amended to Nov. 13, 1918.

R-11-9013





