

Lord Associates, Inc.

Environmental Consulting & Licensed Site Professional Services

1506 Providence Highway - Suite 30
Norwood, MA 02062-4647

Voice: 781.255.5554
Fax: 781.255.5535
www.lordenv.com

PHASE I-ENVIRONMENTAL SITE ASSESSMENT

**70 Crescent Street
Newton (Auburndale), Massachusetts**

Prepared for:

**Art Cabral
Newton Public Buildings Department
52 Elliot Street
Newton, MA 02461**

Prepared by:

**Lord Associates, Inc.
1506 Providence Highway, Suite 30
Norwood, Massachusetts 02062**

Project # 2098

April 10, 2014

Lord Associates, Inc.

Environmental Consulting & Licensed Site Professional Services

1506 Providence Highway - Suite 30
Norwood, MA 02062-4647

Voice: 781.255.5554
Fax: 781.255.5535
www.lordenv.com

April 10, 2014

Art Cabral
Newton Public Buildings Department
52 Elliot Street
Newton, MA 02461

**RE: Phase I Environmental Site Assessment
70 Crescent Street
Newton (Auburndale), Massachusetts**

Dear Mr. Cabral:

Lord Associates, Inc. has completed a Phase I Environmental Site Assessment of the referenced property (the "Site"). Environmental investigations were completed with consideration to standard industry practice, the ASTM E-1527 site assessment standard entitled "Standard Practice for Environmental Site Assessments: Phase I Environmental Site Assessment Process", applicable regulations as defined by Chapter 21E of the Massachusetts General Laws, and the Massachusetts Contingency Plan (MCP, 310 CMR 40.0000). The purpose of this assessment was to identify "Recognized Environmental Conditions" as defined in ASTM E-1527-05, and to determine if additional investigation is warranted.

This assessment has identified the following Recognized Environmental Conditions (RECs) in connection with the property:

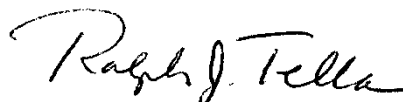
- The Site maintains one current fuel oil UST and two former USTs were removed in 1990 with no record of confirmatory soil testing.
- The Site has been used as a maintenance garage for the municipal Parks & Recreation Department since approximately 1970. Prior use included use as a service garage for contractor.

Please refer to the attached report for specific details and findings of our assessment. We appreciate the opportunity to have provided our professional environmental consulting and analytical services.

Sincerely,
LORD ASSOCIATES, INC.



Nathaniel L. Finsness
Senior Project Manager



Ralph J. Tella, CHMM, LSP
President

Enc.: Phase I ESA

TABLE OF CONTENTS

1.0	INTRODUCTION.....	1
1.1	PURPOSE	1
1.2	SIGNIFICANT ASSUMPTIONS.....	1
1.3	SPECIAL TERMS AND CONDITIONS	1
2.0	SCOPE OF SERVICES.....	2
3.0	SITE DESCRIPTION.....	2
3.1	SITE LOCATION AND PARCEL LEGAL DESCRIPTION	2
3.2	SITE AND VICINITY GENERAL CHARACTERISTICS.....	2
3.3	CURRENT PROPERTY USE	3
3.4	DESCRIPTION OF IMPROVEMENTS	3
3.4.1	Wastewater	3
3.4.2	Water Supply	3
3.4.3	Wells.....	3
3.4.4	Heating/Cooling System	3
3.4.5	Solid Waste Disposal.....	4
3.4.6	Storage Tanks.....	4
3.4.7	Transformers, Hydraulic Equipment and Other Potential Evidence of the Potential Use of Polychlorinated Biphenyls	4
3.5	CURRENT USES OF ADJOINING PROPERTIES	5
4.0	USER PROVIDED INFORMATION	5
4.1	USER QUESTIONNAIRE	5
4.2	TITLE RECORDS	6
4.3	ENVIRONMENTAL LIENS, ACTIVITY AND USE LIMITATIONS	6
4.4	SPECIALIZED KNOWLEDGE	6
4.5	COMMONLY KNOWN OR REASONABLY ASCERTAINABLE INFORMATION	6
4.6	VALUATION REDUCTION FOR ENVIRONMENTAL ISSUES	7
4.7	OWNER, PROPERTY MANAGER, AND OCCUPANT INFORMATION	7
4.8	REASON FOR PERFORMING PHASE I STUDY	7
5.0	RECORDS REVIEWS	7
5.1	MUNICIPAL OFFICES	7
5.1.1	Assessor's Office	7
5.1.2	Health Department	8
5.1.3	Building Department	8
5.1.4	Water Department	8
5.1.5	Conservation Commission.....	8
5.1.6	Clerk's Office.....	8
5.1.7	Fire Prevention.....	8
5.2	SANBORN/HISTORICAL MAP REVIEW	9
5.3	HISTORICAL AERIAL PHOTOGRAPH REVIEW	9
5.4	RADIUS SEARCH FOR PROPERTIES OF ENVIRONMENTAL CONCERN	10
5.5	MASSACHUSETTS DEPARTMENT OF ENVIRONMENTAL PROTECTION REVIEW	12
5.6	PREVIOUS REPORTS	12
5.7	PHYSICAL SETTING SOURCES.....	12
5.8	HISTORICAL USE INFORMATION.....	13
6.0	SITE RECONNAISSANCE	13
6.1	METHODOLOGY AND LIMITING CONDITIONS	13
6.2	INTERIOR INSPECTION	13
6.3	EXTERIOR INSPECTION	14
7.0	INTERVIEWS.....	14

8.0 SUMMARY OF FINDINGS AND CONCLUSION15
8.1 FINDINGS 15
8.2 CONCLUSIONS 16
9.0 RESTRICTIVE CONDITIONS.....16
9.1 LIMITATIONS & DEVIATIONS 16
9.2 SIGNIFICANCE OF DATA GAPS..... 17
10.0 LIMITATIONS.....17
11.0 SIGNATURES AND ENVIRONMENTAL PROFESSIONAL STATEMENT.....18

APPENDIX A – FIGURES

APPENDIX B – EDR REPORT

APPENDIX C – MUNICIPAL & MADEP INFORMATION

1.0 INTRODUCTION

1.1 Purpose

Lord Associates, Inc. (LAI) has completed a Phase I Environmental Site Assessment for 70 Crescent Street in Newton, Massachusetts (the “Site”). The purpose of this assessment was to identify “Recognized Environmental Conditions” as defined in ASTM standard E1527-13 (the Standard), and to determine if additional investigation is warranted.

Recognized Environmental Conditions are defined as the presence or likely presence of any hazardous substances or petroleum products on the property under conditions that indicate an existing release, or a material threat of a release of any hazardous substances or petroleum products into structures on the property or into the ground, groundwater, or surface water of the property. The term Recognized Environmental Conditions is not intended to include *de minimis* conditions which generally do not present a material risk of harm to public health or the environment, and that generally would not be the subject of a notification and/or enforcement action if brought to the attention of appropriate governmental agencies.

The Phase I consisted of a Site reconnaissance and an assessment of the Site and surrounding properties for visual and/or olfactory evidence of the use, storage, and/or release of oil and/or hazardous material. The Phase I also included a review of federal, state, and local agency files regarding the history of the Site and surrounding area relative to the use, storage and/or release of oil and/or hazardous material.

Please note that an investigation for the presence of mold, asbestos and PCBs in building materials, lead-based paint, indoor air quality, or regulatory compliance is beyond the scope of work described by ASTM E 1527-13, therefore LAI did not explore those conditions.

1.2 Significant Assumptions

Factual information regarding operations, conditions, and other data provided by the Client, site contacts, third parties, and governmental agencies are assumed to be correct and complete.

1.3 Special Terms and Conditions

The Phase I ESA was conducted by LAI on behalf of the City of Newton consistent with the agreed upon Scope of Work and LAI Standard Terms and Conditions. No other special terms and conditions were established in connection with these services.

2.0 SCOPE OF SERVICES

This assessment was performed following standard industry practice and with consideration to the ASTM E-1527-13 site assessment standard entitled “Standard Practice for Environmental Site Assessments: Phase I Environmental Site Assessment Process. The investigation included completion of the following tasks:

1. A field investigation was performed including a visual surficial inspection of the Site and abutting properties; and
2. The following agencies were contacted to inquire of past ownership, complaints, or violations concerning environmental issues at the Site and vicinity.
 - The Massachusetts Department of Environmental Protection (MADEP)
 - The Newton Tax Assessor’s Office
 - The Newton Town Clerk’s Office
 - The Newton Health Department
 - The Newton Building Department
 - The Newton Water Department
 - The Newton Conservation Commission
 - The Newton Fire Prevention Office
 - Environmental Data Resources Inc.
 - Sanborn Fire Insurance Maps

3.0 SITE DESCRIPTION

3.1 Site Location and Parcel Legal Description

Information provided indicates that the Site consists of a one lot located at the east side of Crescent Street in the Auburndale section of Newton, Massachusetts. A Site Location Map is included as **Figure 1**. The lot is identified as Map 33, Block 6, Lot 61 on Newton Assessor’s Maps, and is approximately 98,088 square feet (2.25 acres) in area. A Location Map is included as **Figure 1**, an Assessors Map as **Figure 2** and a Site Plan depicting pertinent Site features is included as **Figure 3**.

Information provided indicates the Site longitude and latitude are approximately - 71.2379000° west and 42.3465000° north, respectively. Universal Transverse Mercatur (UTM) coordinates are approximately 4690460 meters north by 315661 meters east.

3.2 Site and Vicinity General Characteristics

The Site is located at the east side at the north end of Crescent Street in Newton, Massachusetts. Two buildings are located on the Site, used by the Newton Parks and Recreation Department. Neighboring properties consist of residences to the west and south, a church to the east and the Massachusetts Turnpike to the north.

3.3 Current Property Use

The Site is used for storage and maintenance of equipment by the Newton Parks and Recreation Department.

3.4 Description of Improvements

One brick building is located to the west on the Site, with an approximate footprint of 1,224 square feet, used as office space by the Parks and Recreation Department. An employee lounge is located in the basement. One concrete block garage structure is located east, approximately 4,284 square feet in area, used for storage and maintenance of equipment.

Both structures are connected to municipal water and sewer. There are no pits, ponds, lagoons or surface water bodies located at the Site. A detailed Site description is presented in **Section 4.0**.

3.4.1 Wastewater

Sanitary wastewater generated on-site is discharged to the municipal sewer system, with a connection date of 1950. On-site storm drains are routed to the municipal stormwater system. No sumps or floor drains were observed in the building.

3.4.2 Water Supply

Water is supplied by the City of Newton, connected in 1946.

3.4.3 Wells

No potable, irrigation, injection, dry, or abandoned wells were observed or identified from the interviews or records reviewed.

3.4.4 Heating/Cooling System

The office building is heated by one central boiler in the basement, fueled by #2 fuel oil. The water heater is fired by electric.

The garage is heated by two systems; one central forced hot air system fueled by #2 heating oil and several suspended space heaters fueled by propane. The water heater is fired by electric.

3.4.5 Solid Waste Disposal

Solid waste is disposed via municipal waste cans; no staining was observed in the vicinity of waste containers. There were no areas of solid waste disposal, mounds or depressions, or areas apparently filled or graded by non-natural causes suggesting solid waste disposal observed.

3.4.6 Storage Tanks

Office One 1,000-gallon fuel oil underground storage tank (UST) is located to the north of the building. Based on information provided by Mr. Arthur Cabral of the Newton Public Buildings Department, this is an STIP-3 double walled tank with leak detection, installed in 1990. A Veeder Root leak detection system was observed on the interior wall of the basement for this UST.

Garage One estimated 500-gallon fuel oil AST is located inside the garage, mounted over poured concrete floor. No evidence of leakage was observed.

Fire Department records indicate four tanks were removed in April 1990; Mr. Cabral stated one 1,000-gallon fuel oil UST and one 500-gallon fuel oil UST were located to the west of the garage, which were removed and replaced with the current UST to the north of the office building. Mr. Cabral stated that 55.25 tons of contaminated soil was excavated from the tank grave during UST removal and transported for disposal at Beede Waste Oil in NH. No disposal documentation or confirmatory soil testing was available.

One steel vent pipe was observed on the northwest corner of the garage building, indicating former USTs; no fill pipes were observed in this area. Two additional tanks were identified on the permit, which were empty abandoned tanks stored at the Site. Permits are included in **Appendix C**.

3.4.7 Transformers, Hydraulic Equipment and Other Potential Evidence of the Potential Use of Polychlorinated Biphenyls

Polychlorinated Biphenyls (PCBs) can be found in hydraulic-oil filled equipment (such as elevators and lifts), electrical motors, capacitors or transformers, and fluorescent light ballasts manufactured prior to July 2, 1979. They may also be found in paints, caulking and window glazing materials and a variety of other building materials.

LAI observed fluorescent light fixtures throughout the Site. The age of the fixtures could not be determined. However, it is not likely that the light ballasts were manufactured prior to 1979, as the average life span for the fluorescent fixtures is less than 15 years. Additionally, any light ballast manufactured after 1979 must be labeled "No PCB".

No evidence of the use of PCBs in other equipment was observed on the Site during the inspections. However, a complete building material inspection for PCBs is beyond the scope of ASTM 1527.

3.5 Current Uses of Adjoining Properties

The table below summarizes current abutting land usage. No bulk fuel storage was observed on adjacent properties.

Table 1
Area Land Usage

Usage	Orientation
Massachusetts Turnpike	North
Residential	South
Church	East
Residential	West

4.0 USER PROVIDED INFORMATION

A summary of user provided information is provided below.

4.1 User Questionnaire

A User Questionnaire was provided to the user (Client) to assist the user and LAI in gathering information from the user that may be material to identifying RECs.

Table 2
User Questionnaire

Inquiry	Response
Name and title	Arthur Cabral Public Building Department
Tenure with Site	39+
Are you aware of any environmental cleanup liens against the property that are filed or recorded under federal, tribal, state or local law?	NO
Are you aware of any Activity and Use Limitations, such as engineering controls, land use restrictions or institutional controls that are in place at the site and/or have been filed or recorded in a registry under federal, tribal, state or local law?	NO

Inquiry	Response
As the user of this ESA do you have any specialized knowledge or experience related to the property or nearby properties? For example, are you involved in the same line of business as the current or former occupants of the property or an adjoining property so that you would have specialized knowledge of the chemicals and processes used by this type of business?	NO
Does the purchase price being paid for this property reasonably reflect the fair market value of the property? If you conclude that there is a difference, have you considered whether the lower purchase price is because contamination is known or believed to be present at the property?	Not applicable at this time
Are you aware of commonly known or reasonably ascertainable information about the property that would help the environmental professional to identify conditions indicative of releases or threatened releases? For example, as user:	
<ul style="list-style-type: none"> ▪ Do you know the past uses of the property? 	YES
<ul style="list-style-type: none"> ▪ Do you know of specific chemicals that are present or once were present at the property? 	NO
<ul style="list-style-type: none"> ▪ Do you know of spills or other chemical releases that have taken place at the property? 	Oil spill found during tank replacement in 1990
<ul style="list-style-type: none"> ▪ Do you know of any environmental cleanups that have taken place at the property? 	Yes. Contaminated soil removed during tank replacement in 1990
As the user of this ESA, based on your knowledge and experience related to the property are there any obvious indicators that point to the presence or likely presence of contamination at the property?	UNKOWN

4.2 Title Records

LAI did not review the property title.

4.3 Environmental Liens, Activity and Use Limitations

The owner has no knowledge of environmental liens, and the agency check revealed no listing for an Activity and Use Limitation in connection with the Site.

4.4 Specialized Knowledge

No specialized knowledge of Recognized Environmental Conditions was provided to LAI by the owner or client.

4.5 Commonly Known or Reasonably Ascertainable Information

No commonly known or reasonably ascertainable information regarding Recognized Environmental Conditions was provided to LAI by the owner or client.

4.6 Valuation Reduction for Environmental Issues

No information regarding the sale price of the Site in comparison to the expected value of the property was provided to LAI by the owner or client.

4.7 Owner, Property Manager, and Occupant Information

According to the Newton Assessor's Department, the current owner of the properties is as follows:

City of Newton
Recreation Department
1,000 Commonwealth Avenue
Newton, MA 02465

LAI conducted an interview with Mr. David Mandatori, Supervisor of the Parks and Recreation Maintenance Department, who provided information regarding the history of the Site and operations at the Site.

4.8 Reason for Performing Phase I Study

A Phase I ESA is being conducted to determine potential environmental liabilities of the property.

5.0 RECORDS REVIEWS

A review of federal, state and local regulatory agency files was conducted in accordance with ASTM E-1527-05 standards to identify the use, generation, storage, treatment, disposal and/or release of oil and/or hazardous materials that may potentially impact the Site.

5.1 Municipal Offices

5.1.1 Assessor's Office

Lord Associates, Inc. visited the municipal Assessor's Office to review historical ownership information for the Site. This data was reviewed for the purposes of land use determination and should not be relied upon as a complete chain-of-title. The following table offers a summary of ownership information obtained at the assessor's office for the Site. No former owner information was available.

Table 3
Chain of Title

Grantee	Date of Acquisition	Book/Page
City of Newton	Not available	Not available

5.1.2 Health Department

LAI made inquiries at the municipal Board of Health (BOH). No records of environmental concern were on file for the Site.

5.1.3 Building Department

A review of files was requested at the municipal Building Department to obtain information on historical building alterations. No building permits of environmental significance were available for review.

5.1.4 Water Department

Water is supplied by the municipal Water Department; the connection date was reported as 1946.

5.1.5 Conservation Commission

A review of files was requested at the municipal Conservation Commission regarding environmental violations. No records were available pertaining to the Site.

5.1.6 Clerk's Office

A review of files was requested at the municipal Clerk's Office regarding environmental permits and violations. No records were available pertaining to the Site.

5.1.7 Fire Prevention

LAI requested a review of information regarding the storage of hazardous materials at the Site from the municipal Fire Prevention Office. The following information was reviewed. Permits are included in **Appendix C**:

Newton Recreation Department at 70 Crescent Street – Two 1,000-gallon fuel oil USTs permitted in 1981. Mr. Cabral stated these USTs were removed in April of 1990 and replaced with the current UST to the north of the office building (however, actual volumes were stated as 1,000-gallon and 500-gallon by Mr. Cabral).

*City of Newton (Recreation Headquarters at 70 Crescent Street - Fire Department records indicate four tanks were removed in April of 1990; two were fuel oil USTs identified above and the two additional tanks identified on the permit were empty abandoned tanks stored at the Site. Permits are included in **Appendix C**.*

5.2 Sanborn/Historical Map Review

Sanborn Fire Insurance Maps were reviewed for the Site and vicinity. Sanborn Maps usually show property use and underground commercial fuel storage for the purposes of insurance companies. The following Sanborn Maps were available for the Site.

Table 4
Sanborn Maps

Map Year	Site Description	Area Description	
		Direction	Description
1910 1930	Undeveloped	North	NYC/B&R Railroad
		South	Residential
		East	Undeveloped
		West	Residential
1950	Office building shown with small storage building central	North	B&R Railroad
		South	Residential
		East	Residential
		West	Residential
1960 1963	Office building and garage shown, identified as “contractor’s yard”	North	B&R Railroad
		South	Residential
		East	Residential
		West	Residential

5.3 Historical Aerial Photograph Review

Aerial photographs from 1938, 1955, 1969, 1971, 1978, 1995, 2001 and 2005 were reviewed through the Historic Aerials website (www.historicaerials.com) and a current 2010 aerial photograph was reviewed from Google Earth. The following table summarizes the aerial photographs review.

Table 5
Aerial Photographs

Aerial Year	Site Description	Area Description	
		Direction	Description
1938	Undeveloped	North	Railroad
		South	Residential
		East	Residential
		West	Residential
1955	Office shown west, several trucks or small structures shown over west half of Site. East half undeveloped.	North	Railroad
		South	Residential
		East	Residential
		West	Residential
1957	Office shown west, west half of Site appears cleared. East half undeveloped.	North	Turnpike
		South	Residential
		East	Residential
		West	Residential
1969	Office shown west, garage shown, two small structures north perimeter. East half undeveloped.	North	Turnpike
		South	Residential
		East	Residential
		West	Residential
1971 1978 1994 2001 2005	Office shown west, garage shown, two small structures gone. East half undeveloped, playground and church parking from 1994+	North	Turnpike
		South	Residential
		East	Residential
		West	Residential

5.4 Radius Search for Properties of Environmental Concern

A radius search was conducted of federal and state-listed sites of potential environmental concern as outlined in ASTM E-1527 guidelines. The search was performed using software developed by Environmental Data Resources Inc. (EDR). The Site is identified on the US AIRS and FINDS databases; in compliance and with no violations. Sites

identified within the designated ASTM search radii are summarized in the following table. The EDR report is included in **Appendix B**.

Table 6
Properties of Potential Environmental Concern

NPL (1 mi.)	RCRIS TSDF (1 mi.)	CERCLIS (0.5 mi.)	Landfill (0.5 mi.)	STATE SITES (0.5 mi.)	LUST & SPILLS (0.25 mile)	ERNS (Site/ Abutters	RCRIS (Site/ Abutter	UST (Site/ Abutter
NI	NI	NI	NI	Upgradient Sites: 50 Rowe St. 0.198 mi NW 3-25895/RAO 1507 Washington St. 0.254 mi E 3-19475/RAO Former Sarnis Cleaners Auburndale Plaza 0.367 mi W 3-19072/DPS Auburndale Plaza 2030 Comm Ave. 0.370 mi W 3-13318/DPS Eastern Bank 2060 Comm. Ave. 0.436 mi WNW 3-29253/Tier II Lexington St. 2078 Comm. Ave. 0.473 mi WNW 3-22010/RAO NR 1744 Washington St. 2078 Comm. Ave. 0.488 mi SSW 3-26105/RAO 16 additional sites within one mile Downgradient Sites: 40 Crescent St. 0.109 mi NNE 3-15265/RAO 28 Curve St. 0.127 mi E 3-24831/RAO 27 additional sites within one mile	Upgradient Sites: Former Mobil Sta. 1545 Washington St. 0.208 mi ESE 3-3123/WCSPRM Downgradient Sites: Richard White & Sons 70 Rowe St. 0.120 mi NNW 3-3018/RAO Newton's Veterans Taxi 216 Webster St. 0.183 mi NNE 3-15616/RAO	NI	NI	NI

Notes:

N=north, S=south, W=west, E=east
Elev. Diff: = Difference in elevation from Site in feet
NPL = National Priorities List

RCRIS = Resource Conservation and Recovery Information System
TSDF = Treatment Storage & Disposal Facilities
ERNS = Environmental Response Notification System
NI = None Identified
NFA = LSP Opinion of No Further Action
RAO = Closed in accordance with MADEP Regulations
TierII = Listed with MADEP due to oil or hazardous material in soil/groundwater (not closed)
DPS = Downgradient Property Status (contamination is from an upgradient source)
UST = Underground Storage Tank
F = Final
AUL = Activity and Use Limitation
REMOPS = Remedial operations
DPS = Downgradient Property Status

5.5 Massachusetts Department of Environmental Protection Review

Site-specific files were not reviewed at the Massachusetts Department of Environmental Protection (MADEP) since sites identified in the EDR report have been closed out by the MADEP or the identified properties are located topographically and/or hydraulically downgradient from the Site. The identified properties, therefore, are not suspected to pose a material threat of harm to the Site.

5.6 Previous Reports

No previous reports were made available through sources cited in this assessment.

5.7 Physical Setting Sources

LAI reviewed information provided by the United States Geological Survey (USGS) in connection with physiographic conditions, soil and bedrock types. LAI also reviewed the MassGIS Resource Map for the area, and located natural resources during the Site Reconnaissance. According to the USGS Boston South Quadrangle Topographical Map, the elevation of the Site is approximately 54 feet above mean sea level. Topography of the Site vicinity is sloped moderately down to the east. The direction of groundwater flow in the vicinity is estimated to the east.

No water bodies are located on or in the vicinity of the Site. Review of the Flood Insurance Rate Map, published by the Federal Emergency Management Agency (FEMA) indicated the Site is located in Zone X, areas outside the 500-year flood plain with less than 0.2% annual probability of flooding.

Review of the MassGIS Bureau of Waste Site Cleanup Priority Resources Maps published by the MADEP, indicated the Site is not located in a potential aquifer area. Review of the National Wetlands Inventory from the U.S fish and Wildlife Service, indicated that no wetlands are located in the vicinity of the Site.

The Soil Survey of Middlesex County indicates that the majority of the soil in the vicinity of the Site is classified as Urban complex, consisting of a variety of disturbed soils.

5.8 Historical Use Information

Research regarding historical land usage of the Site and surrounding properties was conducted using data obtained from historical maps, parties familiar with the Site, and municipal officials. Based on information gathered through the course of this assessment, the following history of the Site has been prepared:

- The Site was undeveloped prior to 1950, when the west brick building was built, according to Assessor's records and historical maps/aerials.
- The garage building was constructed in approximately 1960, based on Sanborn maps. The Site was used as a "contractor's yard" at the time.
- Based on information from municipal officials, the Site has been used by the Parks and Recreation department since approximately 1970 as their maintenance facility.

6.0 SITE RECONNAISSANCE

6.1 Methodology and Limiting Conditions

On April 4, 2014, LAI personnel conducted on-Site inspections, which consisted of a visual examination of the Site and portions of adjacent properties and interviews with Site personnel. Areas were examined for surficial indications of releases of oil and/or hazardous materials (OHM).

Mr. David Mandatori, Superintendent of the Parks and Recreation Department, accompanied our personnel during the inspection. A Site Plan depicting significant features observed is included as **Figure 3**.

6.2 Interior Inspection

Office Building

This two-story brick structure was constructed circa 1950, with an approximate footprint of 1,224 square feet, and appears to have been built as a home. First and second levels are divided into office spaces and rest rooms, but not currently used. The basement is constructed of poured concrete floor and walls, and is used as a locker room and lounge by town employees. One oil-fired boiler and electric water heater are located in the north side of the basement. Construction includes wood framing, gypsum and plaster walls, carpeted and linoleum floors, and a pitched asphalt shingle roof.

Maintenance Garage

The garage is a single story concrete block structure, approximately 4,284 square feet in area, built approximately 1960. It is divided into three areas; the carpentry shop west, service bay center and small engine maintenance east. One central furnace and 500-gallon fuel oil AST were located in the service bay, as well as one above floor auto lift. Several ceiling-mounted propane heaters were located in the east and west areas. The floor is

constructed of poured concrete; no floor drains were observed. Walls are constructed of concrete block and the roof is tar and gravel. Various tools and equipment were observed including one drum of waste oil, approximately thirty 5-gallon pails of paints, various gas cans and oils, pallets of fertilizer and drying agent, lawn mowers, pressure washer, and compressor.

No evidence of a significant surface release of OHM was observed through the course of our interior inspection. LAI did not inspect the roof.

6.3 Exterior Inspection

Asphalt driveways are located around the garage with several storm drains. Storm drains lead to the municipal system, according to Mr. Mandatori. One fuel oil UST was observed to the north of the office building. One steel UST vent pipe was observed on the northwest corner of the garage, but no evidence of fill pipes was observed in the area. Three 100-gallon propane ASTs are located immediately to the east of the garage.

To the north of the Site were pallets of lawn maintenance equipment, yard waste and stumps, athletic equipment and a small tree farm. To the south were one loader and truck, approximately 60 cubic yard of sand, and 100 cubic yards mulch. Asphalt parking is located to the west and a municipal playground is located to the east.

There are no pits, ponds, lagoons or surface water bodies located at the Site. No evidence of a significant surface release of OHM was observed through the course of our exterior inspection

7.0 INTERVIEWS

LAI interviewed Mr. David Mandatori, Superintendent of the Parks and Recreation Department and Mr. Arthur Cabral of the Public Buildings Department regarding conditions and the potential for Recognized Environmental Conditions.

Both parties were interviewed and questioned of any knowledge regarding environmental conditions or releases at the Site.

Arthur Cabral of the Newton Buildings Department stated that during removal of two fuel oil USTs in 1990, contaminated soil was encountered; contaminated soil was removed until clean soil was encountered. Approximately 55.25 tons of contaminated soil was transported for disposal at Beede Oil in Plaistow NH. The tank was replaced with the current UST to the north of the office building. No documentation was available regarding removal or disposal.

8.0 SUMMARY OF FINDINGS AND CONCLUSION

8.1 Findings

Lord Associates, Inc. has completed a Phase I Environmental Site Assessment of the Site. This assessment was performed with consideration to standard industry practice and the ASTM E-1527-13 site assessment standard entitled “Standard Practice for Environmental Site Assessments: Phase I Environmental Site Assessment Process”. Our findings are presented below:

1. Information provided indicates that the Site consists of a one lot located at the east side of Crescent Street in the Auburndale section of Newton, Massachusetts. The lot is identified as Map 33, Block 6, Lot 61 on Newton Assessor’s Maps, and is approximately 98,088 square feet (2.25 acres) in area.
2. Two permanent structures are located on the Site; one brick building is located to the west on the Site, with an approximate footprint of 1,224 square feet, used as office space by the Parks and Recreation Department. An employee lounge is located in the basement. One concrete block garage structure is located centrally, approximately 4,284 square feet in area, used for storage and maintenance of equipment. Both structures are connected to municipal water and sewer. There are no pits, ponds, lagoons or surface water bodies located at the Site. Based on information gathered through the course of this assessment, the following history of the Site has been prepared:
 - The Site was undeveloped prior to 1950, when the west brick building was built, according to Assessor’s records and historical maps/aerials.
 - The garage building was constructed in approximately 1960, based on Sanborn maps. The Site was used as a “contractor’s yard” at the time.
 - Based on information from municipal officials, the Site has been used by the Parks and Recreation department since approximately 1970 as their maintenance facility.
3. Lord Associates, Inc. conducted an inspection of the Site consisting of a visual examination of the Site, immediate surrounding features, and abutting properties. Heat is provided by fuel oil and propane; one estimated 1,000-gallon fuel oil UST is located north of the office building, one 500-gallon fuel oil AST is located within the garage. Various tools and equipment were observed in the garage, including waste oil, machinery, small containers of fuel. No floor drains were observed. No evidence of spills of OHM was observed. A UST vent pipe was observed to extending up the northwest corner of the garage building, but no evidence of UST fill pipes were observed in the area.
4. Municipal file reviews were performed. The following fuel storage records were on-file with the Fire Prevention Office:

- *Newton Recreation Department at 70 Crescent Street* – Two 1,000-gallon fuel oil USTs permitted in 1981. Mr. Cabral stated these USTs were removed in April of 1990 and replaced with the current UST to the north of the office building (however, actual volumes were 1,000-gallon and 500-gallon).
 - *City of Newton (Recreation Headquarters at 70 Crescent Street* - Fire Department records indicate four tanks were removed in April of 1990; two were fuel oil USTs identified above and the two additional tanks identified on the permit were empty abandoned tanks stored at the Site. Mr. Cabral stated that 55.25 tons of contaminated soil was excavated from the tank grave in April 1990 and transported for disposal at Beede Waste Oil in NH. No confirmatory soil testing was available.
5. Several State sites were identified in the radius search of waste sites in the vicinity. However, such properties have been closed out by the MADEP or the identified properties are located topographically and/or hydraulically downgradient from the Site. The identified properties, therefore, are not suspected to pose a material threat of harm to the Site.

8.2 Conclusions

This assessment has identified the following Recognized Environmental Conditions (RECs) in connection with the property:

- The Site maintains one current fuel oil UST and two former USTs removed in April 1990 with no record of confirmatory soil testing.
- The Site has been used as a maintenance garage for the municipal Parks & Recreation Department since approximately 1970. Prior use included use as a service garage for contractor.

Any exceptions to, or deletions from, ASTM Practice E1527 are described in **Section 9** of this report. Please note that an investigation for the presence of mold, asbestos and PCBs in building materials, lead-based paint, indoor air quality, or regulatory compliance is beyond the scope of work described by ASTM E 1527-13, therefore LAI did not explore those conditions.

9.0 RESTRICTIVE CONDITIONS

9.1 Limitations & Deviations

LAI recognizes the following limitations and/or deviations from the Standard with respect to this Phase I Environmental Site Assessment:

- LAI did not interview past owners of the Site;
- LAI did not interview owners of neighboring property;

- LAI did not review Title Records for the Site; and
- LAI did not conduct an evaluation of the purchase price of the Site compared to the fair market value.

9.2 Significance of Data Gaps

As described above, the deviations from the Standard constitute data gaps. However, it is our opinion that these data gaps do not raise reasonable concerns that would affect the ability to identify conditions indicative of a release or threatened release or Recognized Environmental Conditions (RECs) based upon other information collected during the course of the Phase I Environmental Site Assessment.

- Although the past owner and owners of neighboring property were not interviewed, site and surrounding area history does not indicate prior use involving oil and/or hazardous materials.
- In Massachusetts, all environmental liens and Activity and Use Limitations are identified on the MADEP sites database, which has been searched.
- Based on Site History, there is no reasonable indication that property value has been affected due to environmental concerns.

10.0 LIMITATIONS

No warranty, whether expressed or implied, is given with respect to this report or any opinions expressed herein. It is expressly understood that this report and the opinions expressed herein are based upon Site conditions, as they existed only at the time of assessment. Nothing in this report constitutes a legal opinion or legal service, and should not be relied upon as such.

The data reported and the findings, observations, and opinions expressed in the report are limited by the Scope of Work. The Scope of Work was performed based on budgetary, time, and other constraints imposed by the Client, and the agencies and persons reviewed.

In preparing this report, Lord Associates, Inc. has relied upon and presumed accurate certain information about the Site and adjacent properties provided by governmental agencies, the client and others identified in the report. Except as otherwise stated in the report, Lord Associates, Inc. has not attempted to verify the accuracy or completeness of any such information.

This report has been prepared on behalf of and for the exclusive use of the client, and those immediate entities involved with the proximate financing of this project, solely for use in the environmental evaluation of the Site. Any reuse or reliance on this report by any other third party shall be done only with the written consent of LAI.


11.0 SIGNATURES AND ENVIRONMENTAL PROFESSIONAL STATEMENT

LAI declares that, to the best of our professional knowledge and belief, we meet the definition of *Environmental Professional* as defined in §312.10 of 40 CFR 312. LAI has the specific qualifications based on education, training, and experience to assess a property of the nature, history, and setting of the subject property. LAI has developed and performed the all appropriate inquiries in conformance with the standards and practices set forth in 40 CFR Part 312.

This report is dated this April 10, 2014 and is signed by individuals who are duly authorized to do so.

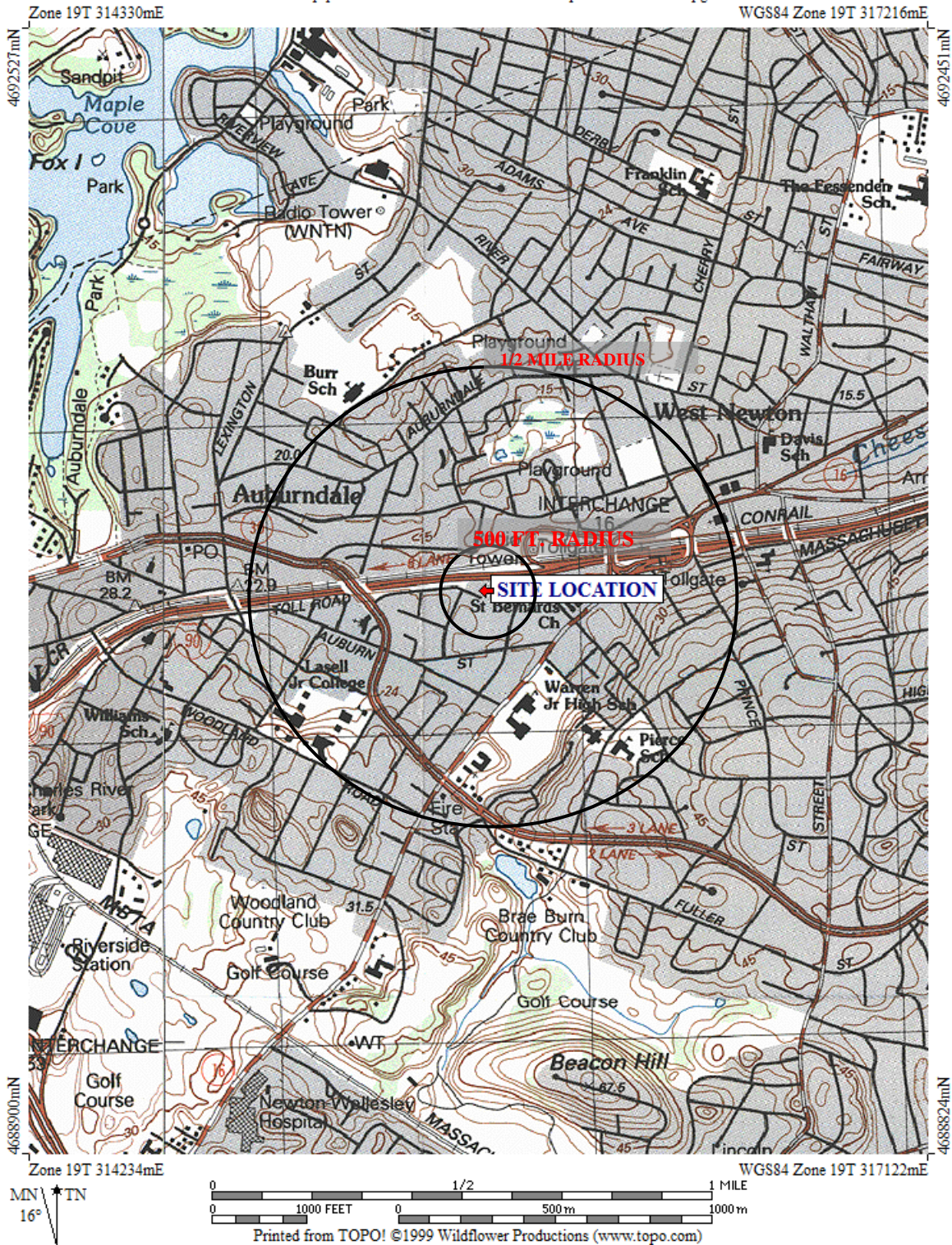


Nathaniel L. Finsness
Senior Project Manager



Ralph J. Tella, CHMM, LSP
President

APPENDIX A



LORD ASSOCIATES, INC.

1506 Providence Highway, Suite 30
Norwood, MA 02062-4647
(781) 255-5554

REFERENCE:

USGS TOPOGRAPHIC MAPS
BOSTON SOUTH QUADRANGLE
CONTOUR INTERVAL: 3 METERS

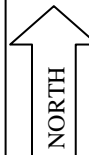


FIGURE 1: LOCATION MAP

**70 CRESCENT STREET
NEWTON, MASSACHUSETTS**



LORD ASSOCIATES, INC.

1506 Providence Highway, Suite 30
 Norwood, MA 02062-4647
 (781) 255-5554

REFERENCE:

NEWTON
 ASSESSORS MAPS

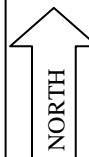
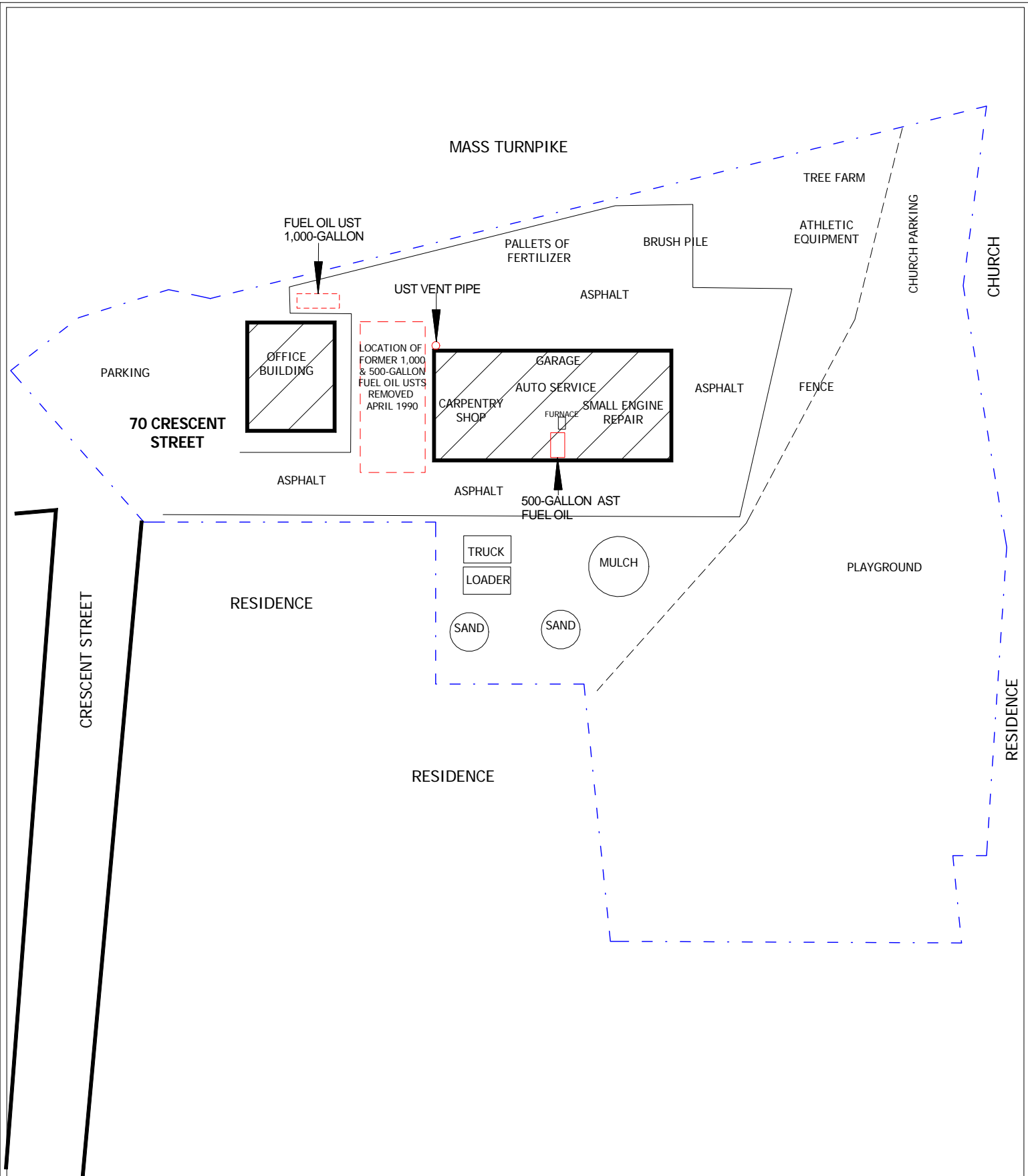


FIGURE 2: ASSESSOR'S MAP

**70 CRESCENT STREET
 NEWTON (AUBURNDALE),
 MASSACHUSETTS**



ALL FEATURES AND LOCATIONS SHOWN APPROXIMATE

LORD ASSOCIATES, INC.

1506 Providence Highway, Suite 30
 Norwood, MA 02062-4647
 (781) 255-5554

LEGEND



FIGURE 3: SITE PLAN

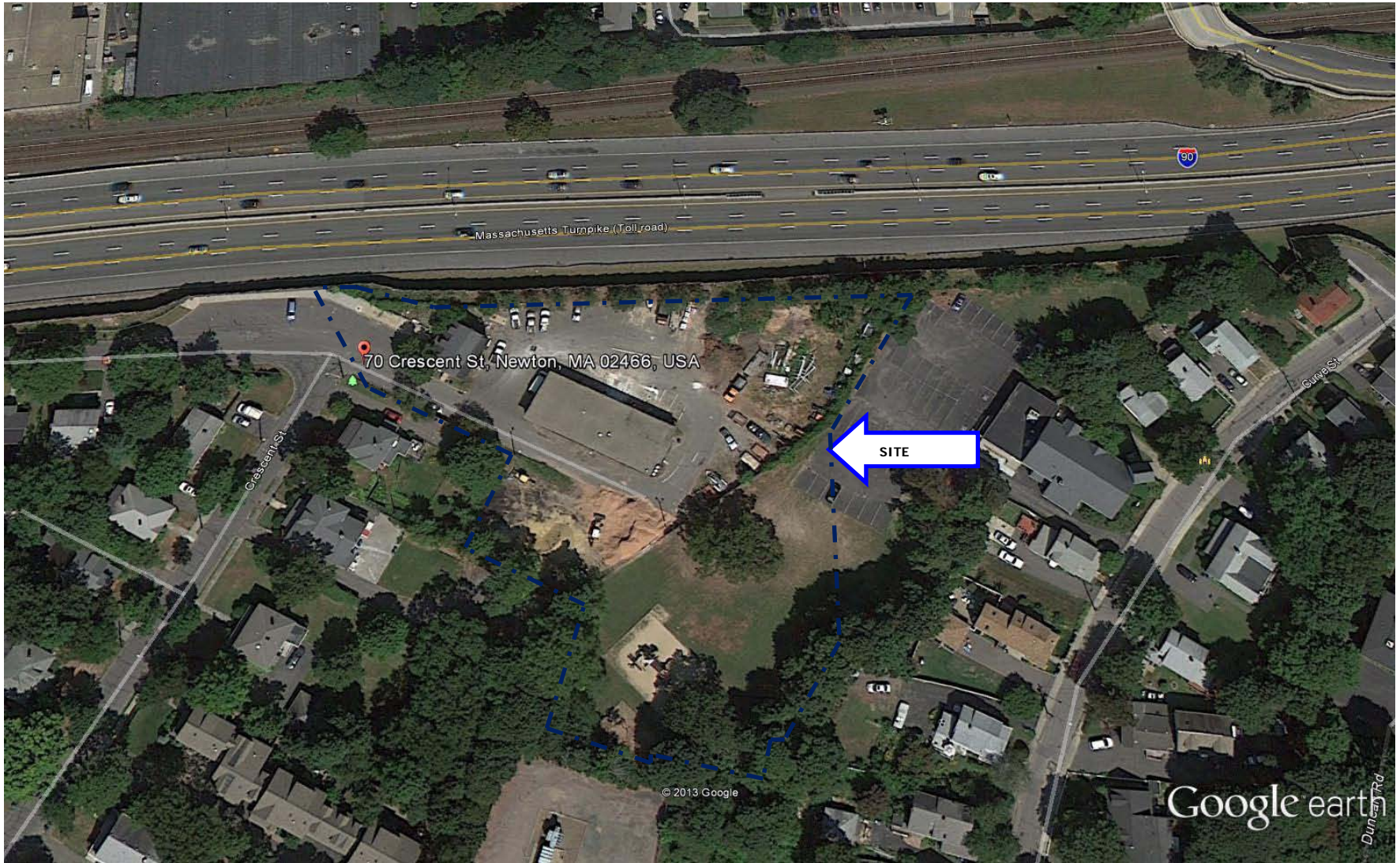
**70 CRESCENT STREET
 NEWTON, MASSACHUSETTS**

SCALE: NTS

DRAWN BY: STAFF

DATE: 4/8/2014

EDITS:



LORD ASSOCIATES, INC.

1506 Providence Highway, Suite 30
Norwood, MA 02062-4647
(781) 255-5554

REFERENCE:

**GOOGLE MAPS
2013**

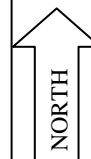
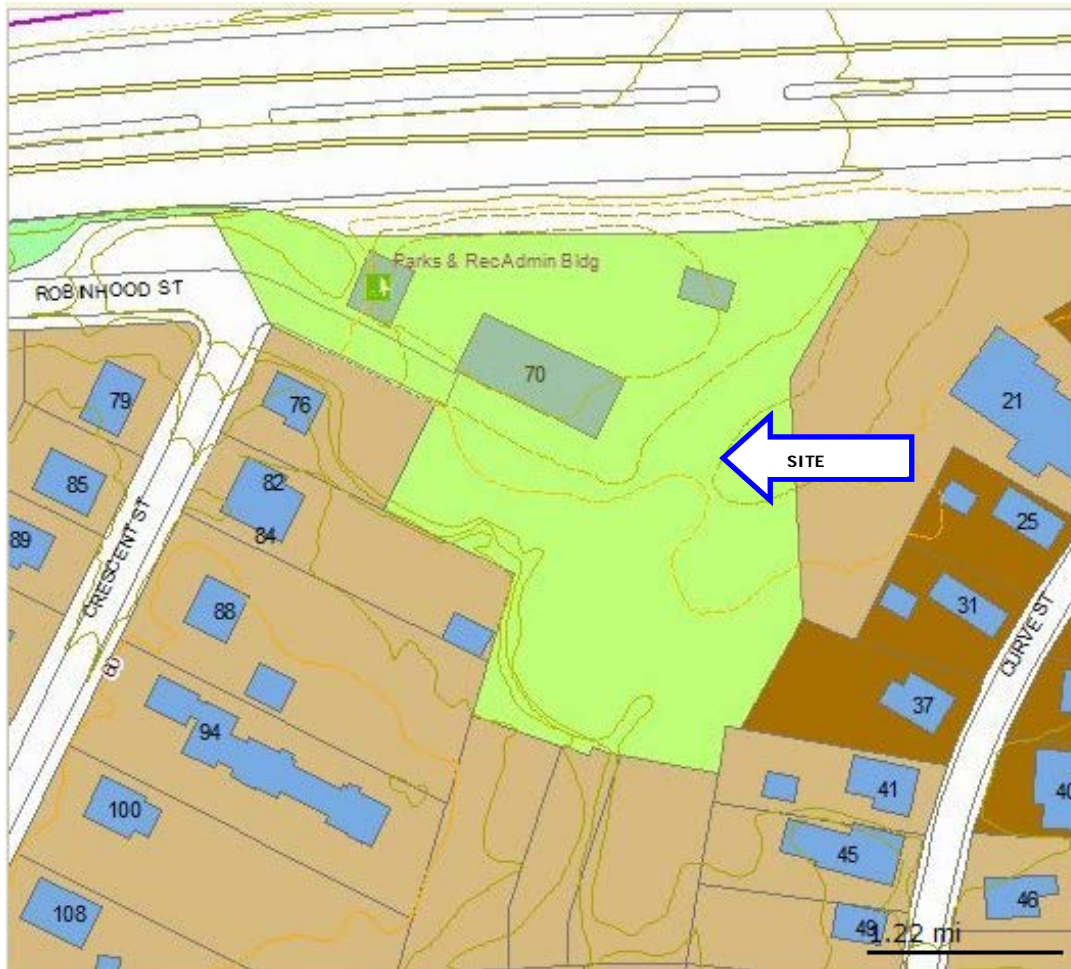


FIGURE 4: AERIAL MAP

**70 CRESCENT STREET
NEWTON (AUBURNDALE), MASSACHUSETTS**



Property SBL 33008 0061
Address 70 CRESCENT ST
Owner CITY OF NEWTON
 RECREATION DEPT

* For questions regarding the GIS layers please contact the City's GIS Manager
gisinfo@newtonma.gov

- Neighborhood Info
- Basemap
- Parcels
- Traffic and Street Lights
- Permitting and Conservation
- Zoning

- Single Residence 1
- Single Residence 2
- Single Residence 3
- Multi-Residence 1
- Multi-Residence 2
- Multi-Residence 3
- Multi-Residence 4
- Business 1
- Business 2
- Business 4
- Business 5
- Limited Manufacturing
- Manufacturing
- Mixed Use 1
- Mixed Use 2
- Open Space/Recreation
- Public Use

Scale 1" = 134.29 ft

LORD ASSOCIATES, INC.

1506 Providence Highway, Suite 30
 Norwood, MA 02062-4647
 (781) 255-5554

REFERENCE:

GOOGLE MAPS

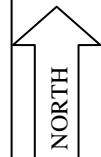


FIGURE 5: ZONING MAP

**70 CRESCENT STREET
 NEWTON (AUBURNDALE), MASSACHUSETTS**

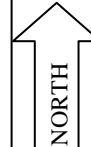


LORD ASSOCIATES, INC.

1506 Providence Highway, Suite 30
Norwood, MA 02062-4647
(781) 255-5554

REFERENCE:

GOOGLE MAPS



AERIAL MAP 1995

**70 CRESCENT STREET
NEWTON (AUBURNDALE), MASSACHUSETTS**

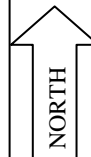


LORD ASSOCIATES, INC.

1506 Providence Highway, Suite 30
Norwood, MA 02062-4647
(781) 255-5554

REFERENCE:

GOOGLE MAPS



AERIAL MAP 2001

**70 CRESCENT STREET
NEWTON (AUBURNDALE), MASSACHUSETTS**

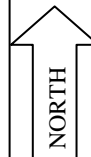


LORD ASSOCIATES, INC.

1506 Providence Highway, Suite 30
Norwood, MA 02062-4647
(781) 255-5554

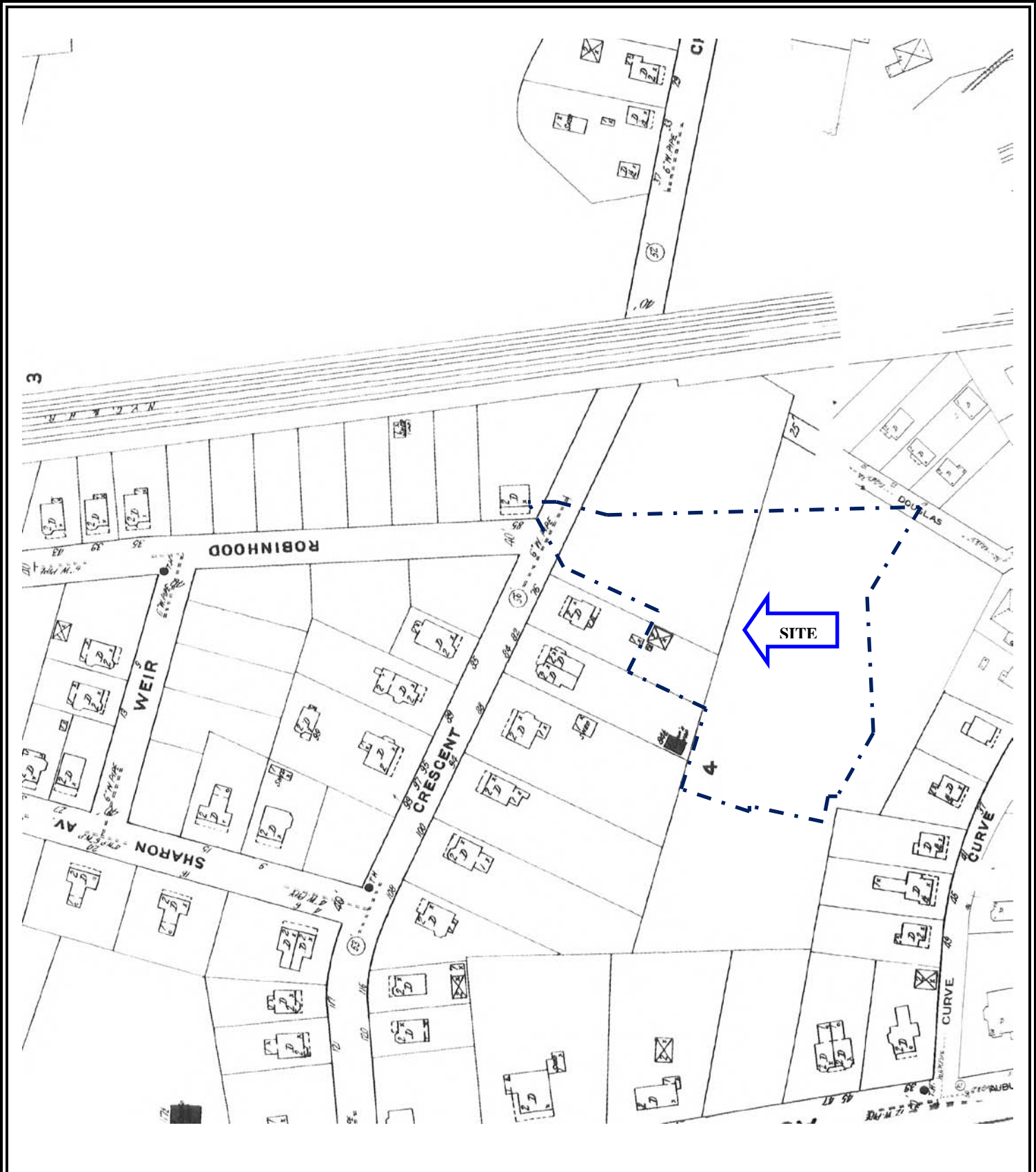
REFERENCE:

GOOGLE MAPS



AERIAL MAP 2008

**70 CRESCENT STREET
NEWTON (AUBURNDALE), MASSACHUSETTS**

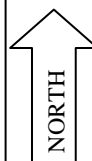


LORD ASSOCIATES, INC.

1506 Providence Highway, Suite 30
 Norwood, MA 02062-4647
 (781) 255-5554

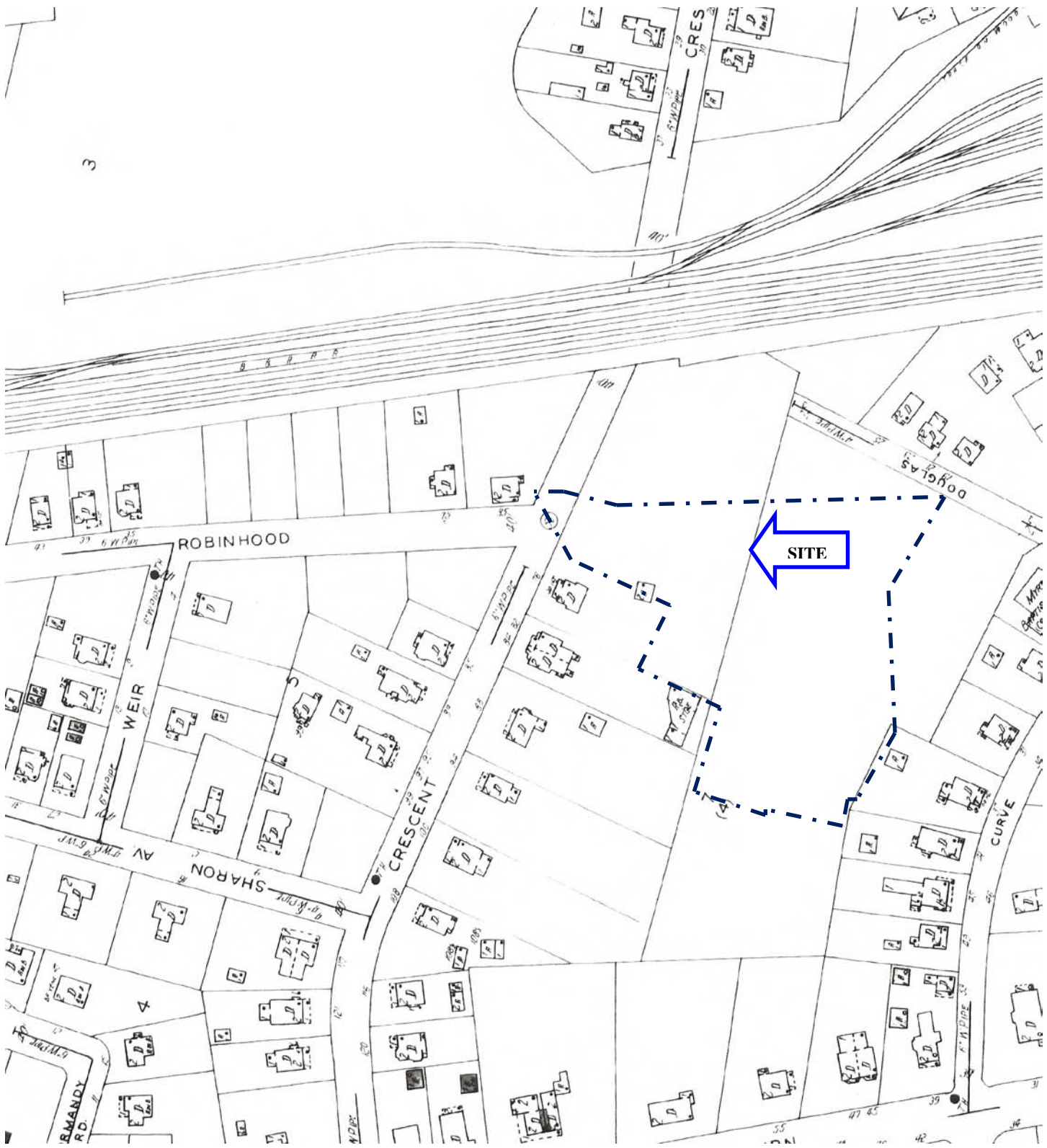
REFERENCE:

**SANBORN FIRE
 INSURANCE MAPS**



1910 SANBORN MAP

**70 CRESCENT STREET
 NEWTON (AUBURNDALE),
 MASSACHUSETTS**

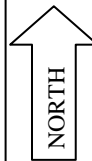


LORD ASSOCIATES, INC.

1506 Providence Highway, Suite 30
 Norwood, MA 02062-4647
 (781) 255-5554

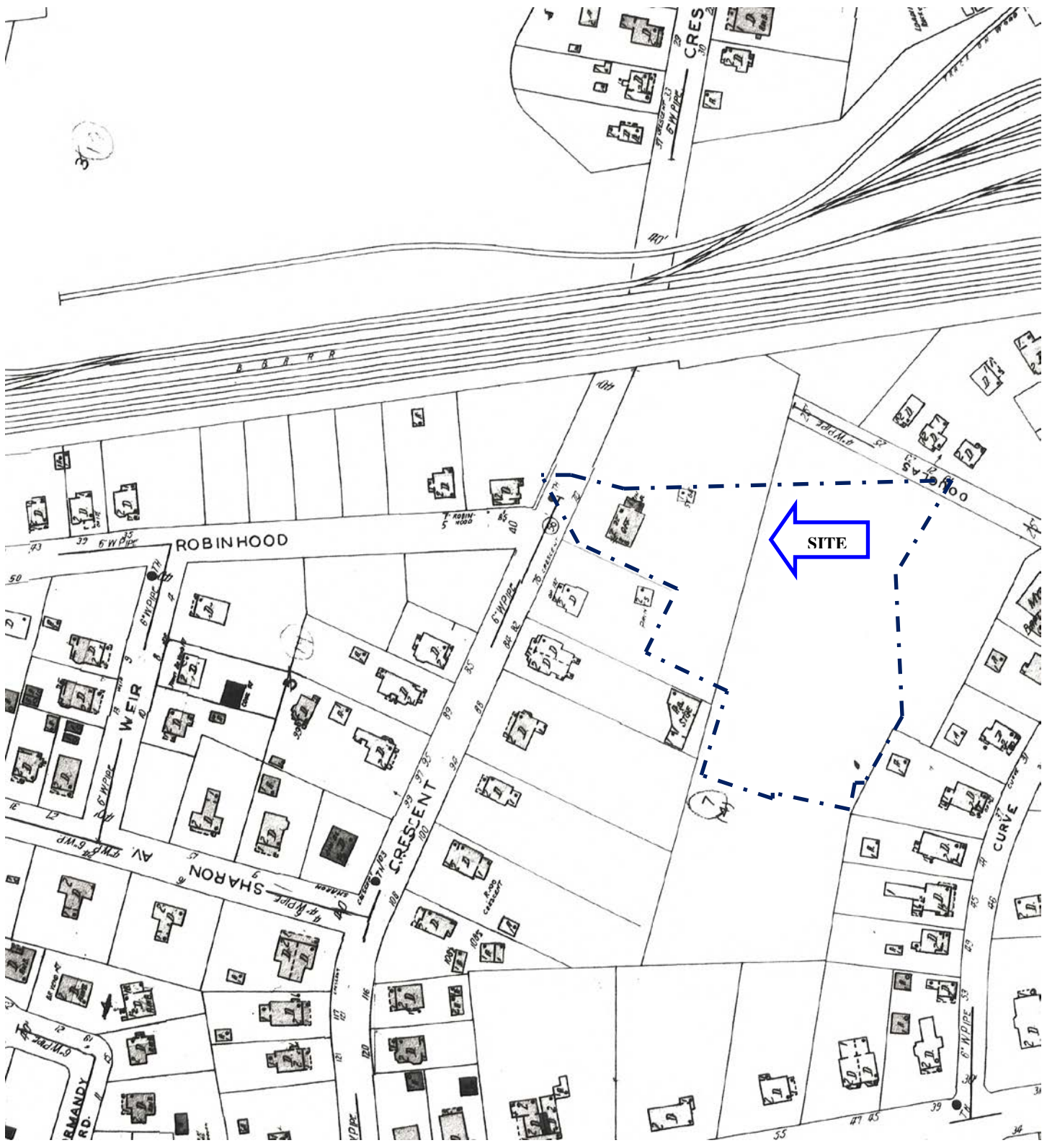
REFERENCE:

**SANBORN FIRE
 INSURANCE MAPS**



1930 SANBORN MAP

**70 CRESCENT STREET
 NEWTON (AUBURNDALE),
 MASSACHUSETTS**

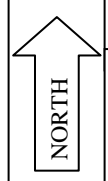


LORD ASSOCIATES, INC.

1506 Providence Highway, Suite 30
 Norwood, MA 02062-4647
 (781) 255-5554

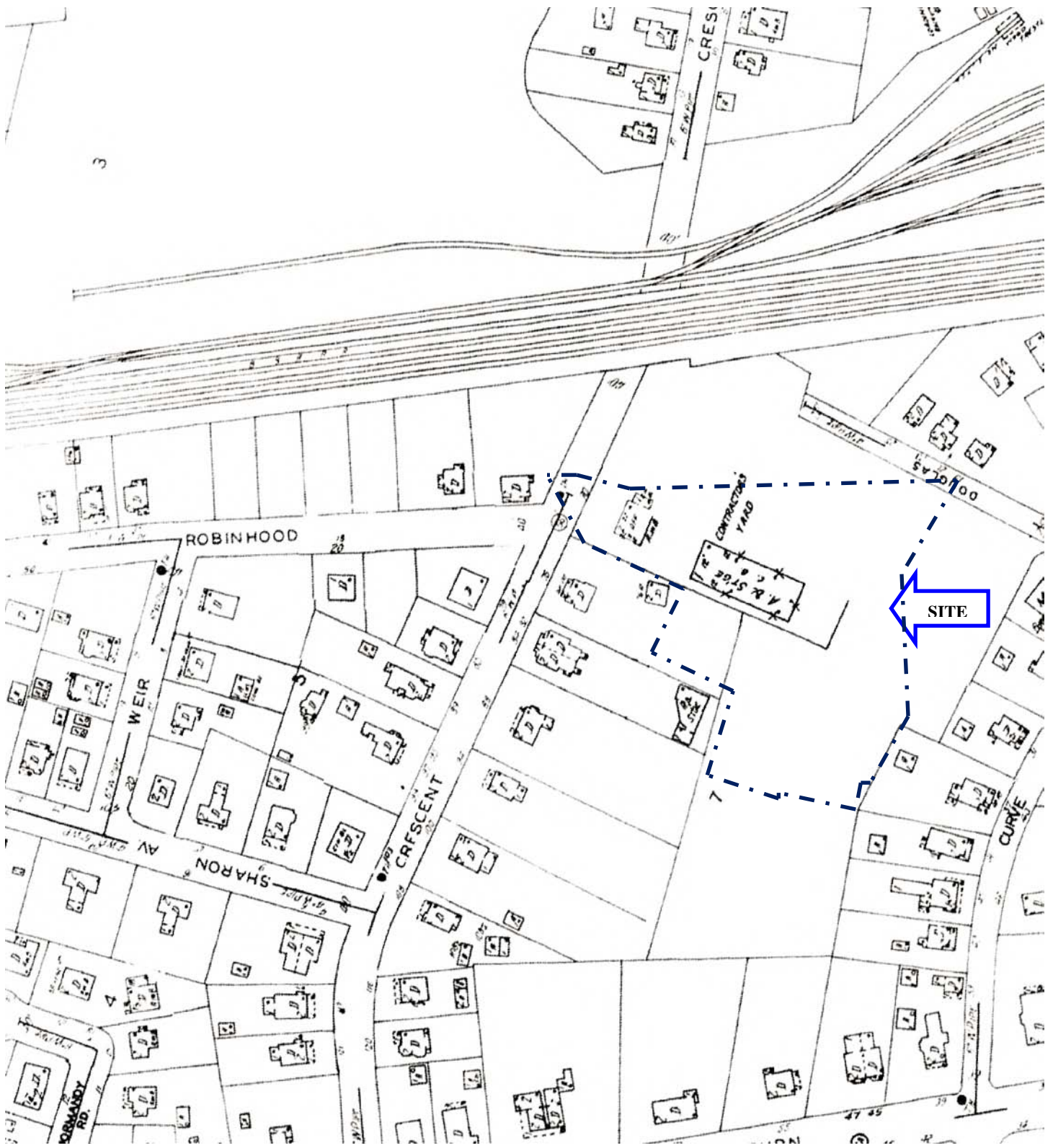
REFERENCE:

**SANBORN FIRE
 INSURANCE MAPS**



1950 SANBORN MAP

**70 CRESCENT STREET
 NEWTON (AUBURNDALE),
 MASSACHUSETTS**

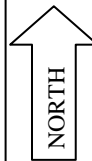


LORD ASSOCIATES, INC.

1506 Providence Highway, Suite 30
 Norwood, MA 02062-4647
 (781) 255-5554

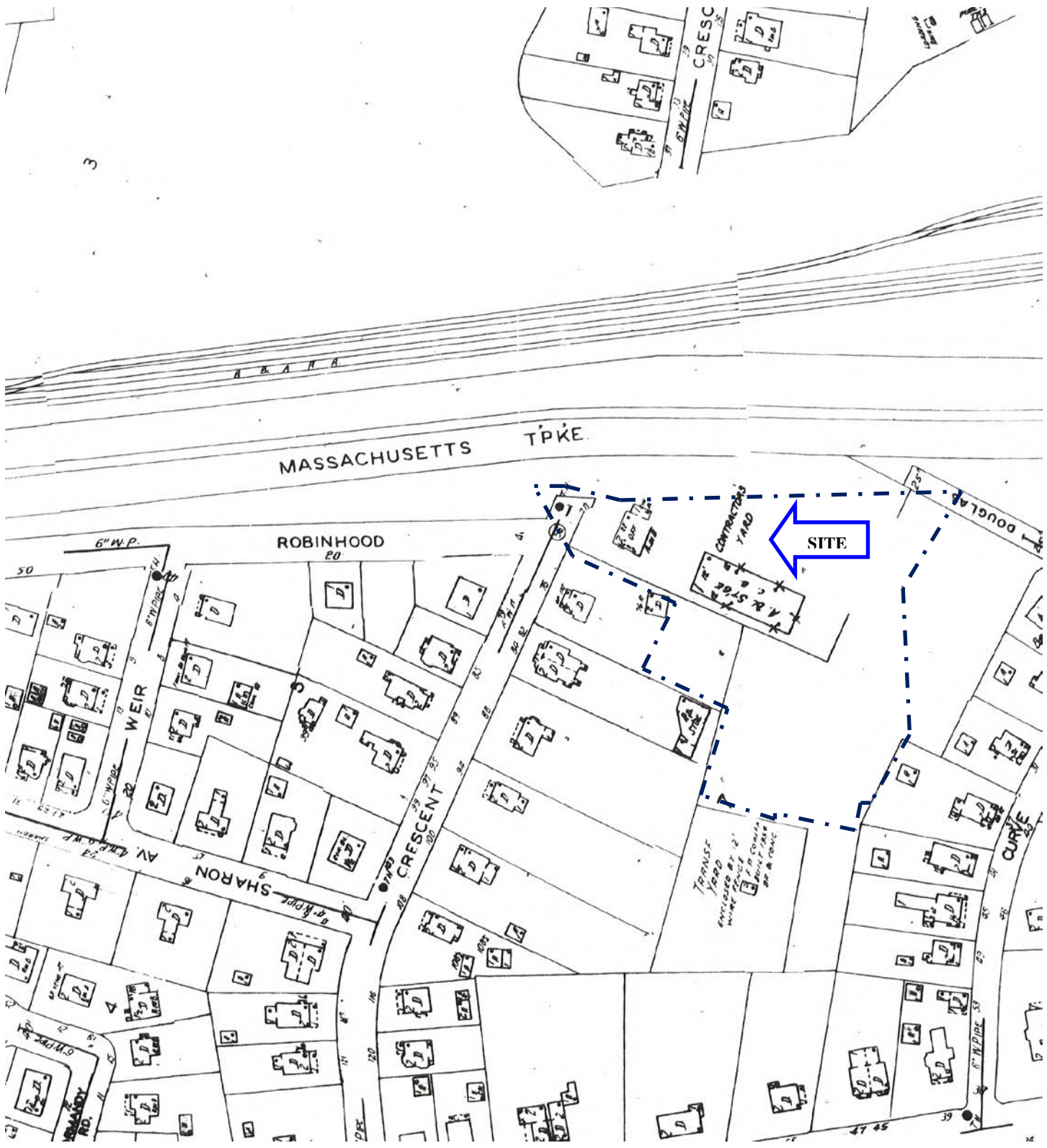
REFERENCE:

**SANBORN FIRE
 INSURANCE MAPS**



1960 SANBORN MAP

**70 CRESCENT STREET
 NEWTON (AUBURNDALE),
 MASSACHUSETTS**

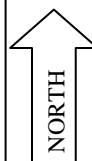


LORD ASSOCIATES, INC.

1506 Providence Highway, Suite 30
 Norwood, MA 02062-4647
 (781) 255-5554

REFERENCE:

**SANBORN FIRE
 INSURANCE MAPS**



1963 SANBORN MAP

**70 CRESCENT STREET
 NEWTON (AUBURNDALE),
 MASSACHUSETTS**



Photo #1:	West face of office building
-----------	------------------------------



Photo #2:	North side office; UST shown
-----------	------------------------------



Photo #3:	East face of office
-----------	---------------------



Photo #4:	South face garage
-----------	-------------------



Photo #5:	North face garage; UST vent pipe shown at corner building
-----------	---



Photo #6:	Fuel oil AST in garage
-----------	------------------------



Photo #7:	Sand and equipment to south of garage
-----------	---------------------------------------




Photo #8:	Waste oil and fertilizer in garage
-----------	------------------------------------

APPENDIX B

70 Crescent Street
70 Crescent Street
Newton, MA 02466

Inquiry Number: 3889207.2s
March 25, 2014

The EDR Radius Map™ Report



6 Armstrong Road, 4th floor
Shelton, CT 06484
Toll Free: 800.352.0050
www.edrnet.com

TABLE OF CONTENTS

<u>SECTION</u>	<u>PAGE</u>
Executive Summary	ES1
Overview Map	2
Detail Map	3
Map Findings Summary	4
Map Findings	7
Orphan Summary	251
Government Records Searched/Data Currency Tracking	GR-1

GEOCHECK ADDENDUM

GeoCheck - Not Requested

Thank you for your business.
Please contact EDR at 1-800-352-0050
with any questions or comments.

Disclaimer - Copyright and Trademark Notice

This Report contains certain information obtained from a variety of public and other sources reasonably available to Environmental Data Resources, Inc. It cannot be concluded from this Report that coverage information for the target and surrounding properties does not exist from other sources. **NO WARRANTY EXPRESSED OR IMPLIED, IS MADE WHATSOEVER IN CONNECTION WITH THIS REPORT. ENVIRONMENTAL DATA RESOURCES, INC. SPECIFICALLY DISCLAIMS THE MAKING OF ANY SUCH WARRANTIES, INCLUDING WITHOUT LIMITATION, MERCHANTABILITY OR FITNESS FOR A PARTICULAR USE OR PURPOSE. ALL RISK IS ASSUMED BY THE USER. IN NO EVENT SHALL ENVIRONMENTAL DATA RESOURCES, INC. BE LIABLE TO ANYONE, WHETHER ARISING OUT OF ERRORS OR OMISSIONS, NEGLIGENCE, ACCIDENT OR ANY OTHER CAUSE, FOR ANY LOSS OF DAMAGE, INCLUDING, WITHOUT LIMITATION, SPECIAL, INCIDENTAL, CONSEQUENTIAL, OR EXEMPLARY DAMAGES. ANY LIABILITY ON THE PART OF ENVIRONMENTAL DATA RESOURCES, INC. IS STRICTLY LIMITED TO A REFUND OF THE AMOUNT PAID FOR THIS REPORT.** Purchaser accepts this Report "AS IS". Any analyses, estimates, ratings, environmental risk levels or risk codes provided in this Report are provided for illustrative purposes only, and are not intended to provide, nor should they be interpreted as providing any facts regarding, or prediction or forecast of, any environmental risk for any property. Only a Phase I Environmental Site Assessment performed by an environmental professional can provide information regarding the environmental risk for any property. Additionally, the information provided in this Report is not to be construed as legal advice.

Copyright 2014 by Environmental Data Resources, Inc. All rights reserved. Reproduction in any media or format, in whole or in part, of any report or map of Environmental Data Resources, Inc., or its affiliates, is prohibited without prior written permission.

EDR and its logos (including Sanborn and Sanborn Map) are trademarks of Environmental Data Resources, Inc. or its affiliates. All other trademarks used herein are the property of their respective owners.

EXECUTIVE SUMMARY

A search of available environmental records was conducted by Environmental Data Resources, Inc (EDR). The report was designed to assist parties seeking to meet the search requirements of EPA's Standards and Practices for All Appropriate Inquiries (40 CFR Part 312), the ASTM Standard Practice for Environmental Site Assessments (E 1527-13) or custom requirements developed for the evaluation of environmental risk associated with a parcel of real estate.

TARGET PROPERTY INFORMATION

ADDRESS

70 CRESCENT STREET
NEWTON, MA 02466

COORDINATES

Latitude (North): 42.3465000 - 42° 20' 47.40"
Longitude (West): 71.2379000 - 71° 14' 16.44"
Universal Transverse Mercator: Zone 19
UTM X (Meters): 315661.8
UTM Y (Meters): 4690460.5
Elevation: 54 ft. above sea level

USGS TOPOGRAPHIC MAP ASSOCIATED WITH TARGET PROPERTY

Target Property Map: 42071-C2 NEWTON, MA
Most Recent Revision: 1987

West Map: 42071-C3 NATICK, MA
Most Recent Revision: 1987

AERIAL PHOTOGRAPHY IN THIS REPORT

Photo Year: 2012
Source: USDA

TARGET PROPERTY SEARCH RESULTS

The target property was identified in the following records. For more information on this property see page 7 of the attached EDR Radius Map report:

<u>Site</u>	<u>Database(s)</u>	<u>EPA ID</u>
NEWTON CITY OF PARKS & RECREATION 70 CRESCENT ST AUBURNDALE, MA 02166	HW GEN	N/A
NEWTON CITY OF PARKS & RECREAT 70 CRESCENT ST NEWTON, MA	FINDS	N/A
NEWTON CITY OF PARKS & RECREATION 70 CRESCENT ST NEWTON, MA 02166	RCRA-SQG	MAD981210610

EXECUTIVE SUMMARY

DATABASES WITH NO MAPPED SITES

No mapped sites were found in EDR's search of available ("reasonably ascertainable ") government records either on the target property or within the search radius around the target property for the following databases:

STANDARD ENVIRONMENTAL RECORDS

Federal NPL site list

NPL..... National Priority List
Proposed NPL..... Proposed National Priority List Sites
NPL LIENS..... Federal Superfund Liens

Federal Delisted NPL site list

Delisted NPL..... National Priority List Deletions

Federal CERCLIS list

CERCLIS..... Comprehensive Environmental Response, Compensation, and Liability Information System
FEDERAL FACILITY..... Federal Facility Site Information listing

Federal CERCLIS NFRAP site List

CERC-NFRAP..... CERCLIS No Further Remedial Action Planned

Federal RCRA CORRACTS facilities list

CORRACTS..... Corrective Action Report

Federal RCRA non-CORRACTS TSD facilities list

RCRA-TSDF..... RCRA - Treatment, Storage and Disposal

Federal RCRA generators list

RCRA-LQG..... RCRA - Large Quantity Generators
RCRA-CESQG..... RCRA - Conditionally Exempt Small Quantity Generator

Federal institutional controls / engineering controls registries

US ENG CONTROLS..... Engineering Controls Sites List
US INST CONTROL..... Sites with Institutional Controls
LUCIS..... Land Use Control Information System

Federal ERNS list

ERNS..... Emergency Response Notification System

State and tribal landfill and/or solid waste disposal site lists

SWF/LF..... Solid Waste Facility Database/Transfer Stations

EXECUTIVE SUMMARY

State and tribal leaking storage tank lists

INDIAN LUST..... Leaking Underground Storage Tanks on Indian Land

State and tribal registered storage tank lists

AST..... Aboveground Storage Tank Database
INDIAN UST..... Underground Storage Tanks on Indian Land
FEMA UST..... Underground Storage Tank Listing

State and tribal voluntary cleanup sites

INDIAN VCP..... Voluntary Cleanup Priority Listing

State and tribal Brownfields sites

BROWNFIELDS..... Completed Brownfields Covenants Listing

ADDITIONAL ENVIRONMENTAL RECORDS

Local Brownfield lists

US BROWNFIELDS..... A Listing of Brownfields Sites

Local Lists of Landfill / Solid Waste Disposal Sites

ODI..... Open Dump Inventory
DEBRIS REGION 9..... Torres Martinez Reservation Illegal Dump Site Locations
INDIAN ODI..... Report on the Status of Open Dumps on Indian Lands

Local Lists of Hazardous waste / Contaminated Sites

US CDL..... Clandestine Drug Labs
US HIST CDL..... National Clandestine Laboratory Register

Local Land Records

LIENS 2..... CERCLA Lien Information
LIENS..... Liens Information Listing

Records of Emergency Release Reports

HMIRS..... Hazardous Materials Information Reporting System
RELEASE..... Reportable Releases Database
SPILLS..... Historical Spill List
SPILLS 80..... SPILLS 80 data from FirstSearch
SPILLS 90..... SPILLS 90 data from FirstSearch

Other Ascertainable Records

DOT OPS..... Incident and Accident Data
DOD..... Department of Defense Sites
FUDS..... Formerly Used Defense Sites

EXECUTIVE SUMMARY

CONSENT.....	Superfund (CERCLA) Consent Decrees
ROD.....	Records Of Decision
UMTRA.....	Uranium Mill Tailings Sites
US MINES.....	Mines Master Index File
TRIS.....	Toxic Chemical Release Inventory System
TSCA.....	Toxic Substances Control Act
FTTS.....	FIFRA/ TSCA Tracking System - FIFRA (Federal Insecticide, Fungicide, & Rodenticide Act)/TSCA (Toxic Substances Control Act)
HIST FTTS.....	FIFRA/TSCA Tracking System Administrative Case Listing
SSTS.....	Section 7 Tracking Systems
ICIS.....	Integrated Compliance Information System
PADS.....	PCB Activity Database System
MLTS.....	Material Licensing Tracking System
RADINFO.....	Radiation Information Database
RAATS.....	RCRA Administrative Action Tracking System
RMP.....	Risk Management Plans
NPDES.....	NPDES Permit Listing
DRYCLEANERS.....	Regulated Drycleaning Facilities
ENF.....	Enforcement Action Cases
AIRS.....	Permitted Facilities Listing
TIER 2.....	Tier 2 Information Listing
LEAD.....	Lead Inspection Database
INDIAN RESERV.....	Indian Reservations
SCRD DRYCLEANERS.....	State Coalition for Remediation of Drycleaners Listing
LEAD SMELTERS.....	Lead Smelter Sites
2020 COR ACTION.....	2020 Corrective Action Program List
TSD.....	TSD Facility
MERCURY.....	Mercury Product Recycling Drop-Off Locations Listing
EPA WATCH LIST.....	EPA WATCH LIST
Financial Assurance.....	Financial Assurance Information Listing
PCB TRANSFORMER.....	PCB Transformer Registration Database
COAL ASH DOE.....	Steam-Electric Plant Operation Data
COAL ASH EPA.....	Coal Combustion Residues Surface Impoundments List
US FIN ASSUR.....	Financial Assurance Information
GWDP.....	Ground Water Discharge Permits
PRP.....	Potentially Responsible Parties
US AIRS.....	Aerometric Information Retrieval System Facility Subsystem

EDR HIGH RISK HISTORICAL RECORDS

EDR Exclusive Records

EDR MGP.....	EDR Proprietary Manufactured Gas Plants
EDR US Hist Cleaners.....	EDR Exclusive Historic Dry Cleaners

EDR RECOVERED GOVERNMENT ARCHIVES

Exclusive Recovered Govt. Archives

RGA LUST.....	Recovered Government Archive Leaking Underground Storage Tank
RGA HWS.....	Recovered Government Archive State Hazardous Waste Facilities List

SURROUNDING SITES: SEARCH RESULTS

Surrounding sites were identified in the following databases.

EXECUTIVE SUMMARY

Elevations have been determined from the USGS Digital Elevation Model and should be evaluated on a relative (not an absolute) basis. Relative elevation information between sites of close proximity should be field verified. Sites with an elevation equal to or higher than the target property have been differentiated below from sites with an elevation lower than the target property.

Page numbers and map identification numbers refer to the EDR Radius Map report where detailed data on individual sites can be reviewed.

Sites listed in ***bold italics*** are in multiple databases.

Unmappable (orphan) sites are not considered in the foregoing analysis.

STANDARD ENVIRONMENTAL RECORDS

State- and tribal - equivalent CERCLIS

SHWS: Contains information on releases of oil and hazardous materials that have been reported to DEP.

A review of the SHWS list, as provided by EDR, and dated 01/10/2014 has revealed that there are 52 SHWS sites within approximately 1 mile of the target property.

<u>Equal/Higher Elevation</u>	<u>Address</u>	<u>Direction / Distance</u>	<u>Map ID</u>	<u>Page</u>
<i>NO LOCATION AID</i> Release Tracking Number / Current Status: 3-0025895 / RAO	<i>50 ROWE ST</i>	<i>NW 1/8 - 1/4 (0.198 mi.)</i>	<i>10</i>	<i>22</i>
<i>NO LOCATION AID</i> Release Tracking Number / Current Status: 3-0019475 / RAO	<i>1507 WASHINGTON ST</i>	<i>E 1/4 - 1/2 (0.254 mi.)</i>	<i>18</i>	<i>36</i>
<i>FMR SARNIS CLEANERS</i> Release Tracking Number / Current Status: 3-0019072 / DPS	<i>AUBURNDALE PLZ</i>	<i>W 1/4 - 1/2 (0.367 mi.)</i>	<i>E20</i>	<i>42</i>
<i>AUBURNDALE PLAZA ON RT 30</i> Release Tracking Number / Current Status: 3-0013318 / RAONR	<i>2030-2060 COMMONWEALTH</i>	<i>W 1/4 - 1/2 (0.370 mi.)</i>	<i>E21</i>	<i>43</i>
<i>EASTERN BANK BUILDING</i> Release Tracking Number / Current Status: 3-0029253 / TIERII	<i>2060 COMMONWEALTH AVE</i>	<i>WNW 1/4 - 1/2 (0.436 mi.)</i>	<i>30</i>	<i>77</i>
<i>LEXINGTON ST</i> Release Tracking Number / Current Status: 3-0022010 / RAONR	<i>2078 COMMONWEALTH AVE</i>	<i>WNW 1/4 - 1/2 (0.473 mi.)</i>	<i>31</i>	<i>81</i>
<i>NO LOCATION AID</i> Release Tracking Number / Current Status: 3-0026105 / RAO	<i>1744 WASHINGTON ST</i>	<i>SSW 1/4 - 1/2 (0.488 mi.)</i>	<i>32</i>	<i>89</i>
<i>AUBURNDALE SVC CTR 2466</i> Release Tracking Number / Current Status: 3-0028091 / TIERII	<i>2105 COMMONWEALTH AVE</i>	<i>WNW 1/2 - 1 (0.530 mi.)</i>	<i>G35</i>	<i>92</i>
<i>MOBIL STATION 01 120</i> Release Tracking Number / Current Status: 3-0028321 / RAONR	<i>2105 COMMONWEALTH AVE</i>	<i>WNW 1/2 - 1 (0.530 mi.)</i>	<i>G36</i>	<i>101</i>
<i>NO LOCATION AID</i> Release Tracking Number / Current Status: 3-0029117 / RAO	<i>192 LEXINGTON ST</i>	<i>NNW 1/2 - 1 (0.632 mi.)</i>	<i>40</i>	<i>120</i>
<i>NO LOCATION AID</i> Release Tracking Number / Current Status: 3-0028507 / RAO	<i>9 HIGGINS ST</i>	<i>WNW 1/2 - 1 (0.634 mi.)</i>	<i>41</i>	<i>122</i>
<i>NEWTON LANDFILL</i> Release Tracking Number / Current Status: 3-0001128 / ADQREG	<i>WABASSO ST RUMFORD AVEN</i>	<i>NW 1/2 - 1 (0.705 mi.)</i>	<i>42</i>	<i>125</i>
<i>LASELL VILLAGE</i> Release Tracking Number / Current Status: 3-0023201 / RAO	<i>120 SEMINARY AVE</i>	<i>SW 1/2 - 1 (0.730 mi.)</i>	<i>44</i>	<i>147</i>
<i>NO LOCATION AID</i> Release Tracking Number / Current Status: 3-0021171 / RAO	<i>63 PICKWICK RD</i>	<i>SSE 1/2 - 1 (0.749 mi.)</i>	<i>46</i>	<i>150</i>
<i>ALL STAR LIQUORS</i> Release Tracking Number / Current Status: 3-0021065 / RAO	<i>220 CHESTNUT ST</i>	<i>ESE 1/2 - 1 (0.790 mi.)</i>	<i>50</i>	<i>159</i>

EXECUTIVE SUMMARY

<u>Equal/Higher Elevation</u>	<u>Address</u>	<u>Direction / Distance</u>	<u>Map ID</u>	<u>Page</u>
NEAR WASHINGTON ST Release Tracking Number / Current Status: 3-0011928 / RAO	160 STANTON AVE	SSW 1/2 - 1 (0.866 mi.)	56	185
INTERSECTION NEAR 170 DARTMOUT Release Tracking Number / Current Status: 3-0020255 / RAO	LANSING ST	SSE 1/2 - 1 (0.884 mi.)	60	201
MBTA WOODLAND STA Release Tracking Number / Current Status: 3-0024462 / RAO	WASHINGTON ST	SSW 1/2 - 1 (0.926 mi.)	62	213
WEST END AUTO BODY Release Tracking Number / Current Status: 3-0004573 / WCSPRM	945 MOODY ST	N 1/2 - 1 (0.937 mi.)	K64	220
NO LOCATION AID Release Tracking Number / Current Status: 3-0025516 / RAONR Release Tracking Number / Current Status: 3-0029989 / RAO Release Tracking Number / Current Status: 3-0014514 / RAO	945 MOODY ST	N 1/2 - 1 (0.937 mi.)	K65	225
NO LOCATION AID Release Tracking Number / Current Status: 3-0019301 / RAO Release Tracking Number / Current Status: 3-0018979 / RAO Release Tracking Number / Current Status: 3-0015144 / RAO	275 GROVE ST	SW 1/2 - 1 (0.959 mi.)	67	236
CHESTNUT ST Release Tracking Number / Current Status: 3-0010706 / RAO	1408 COMMONWEALTH AVE	SE 1/2 - 1 (0.972 mi.)	68	242
MARRIOTT HOTEL PARKING LOT Release Tracking Number / Current Status: 3-0022107 / RAO	2345 COMMONWEALTH AVE	W 1/2 - 1 (0.989 mi.)	70	246
<u>Lower Elevation</u>	<u>Address</u>	<u>Direction / Distance</u>	<u>Map ID</u>	<u>Page</u>
NO LOCATION AID Release Tracking Number / Current Status: 3-0015265 / RAO	40 CRESCENT ST	NNE 0 - 1/8 (0.109 mi.)	4	9
RESIDENTIAL PROPERTY Release Tracking Number / Current Status: 3-0024831 / RAO	28 CURVE ST	E 1/8 - 1/4 (0.127 mi.)	6	14
AT WESTWOOD ST Release Tracking Number / Current Status: 3-0012131 / RAO	191 WEBSTER ST	NE 1/8 - 1/4 (0.214 mi.)	17	34
INTERSTATE 90 OVERPASS Release Tracking Number / Current Status: 3-0023750 / RAO	RTE 16 E	ENE 1/4 - 1/2 (0.386 mi.)	22	58
GENERAL SIGN & LIGHT INC Release Tracking Number / Current Status: 3-0000172 / RAO	24 BORDER ST	ENE 1/4 - 1/2 (0.420 mi.)	28	73
COMMERCIAL PROPERTY Release Tracking Number / Current Status: 3-0002309 / DEPNFA	5-13 LUCAS CT	ENE 1/4 - 1/2 (0.427 mi.)	29	76
DPW AUBURNDALE YARD Release Tracking Number / Current Status: 3-0001221 / DEPNFA	AUBURNDALE RD	NNE 1/2 - 1 (0.508 mi.)	33	90
NO LOCATION AID Release Tracking Number / Current Status: 3-0010833 / RAO	437 CHERRY ST	ENE 1/2 - 1 (0.529 mi.)	34	91
NEWTON POLICE DEPT TRANSFORMER Release Tracking Number / Current Status: 3-0022448 / RAO Release Tracking Number / Current Status: 3-0025788 / RAO	1321 WASHINGTON ST	ENE 1/2 - 1 (0.556 mi.)	37	105
UTIL POLE #82/40 Release Tracking Number / Current Status: 3-0027452 / RAO	NEAR 372 CHERRY ST	NE 1/2 - 1 (0.565 mi.)	38	110
CITY RIGHT OF WAY Release Tracking Number / Current Status: 3-0021541 / DPS	1309 WASHINGTON ST	ENE 1/2 - 1 (0.591 mi.)	39	111
MOBIL SERVICE STATION 01 PNT Release Tracking Number / Current Status: 3-0002832 / REMOPS Release Tracking Number / Current Status: 3-0030956 / URAM Release Tracking Number / Current Status: 3-0021338 / REMOPS	1232 WASHINGTON ST	ENE 1/2 - 1 (0.722 mi.)	H43	126

EXECUTIVE SUMMARY

<u>Lower Elevation</u>	<u>Address</u>	<u>Direction / Distance</u>	<u>Map ID</u>	<u>Page</u>
GASOLINE STATION Release Tracking Number / Current Status: 3-0000924 / RAO	1235 WASHINGTON ST	ENE 1/2 - 1 (0.741 mi.)	H45	148
RADIANT FUEL CORPORATION Release Tracking Number / Current Status: 3-0002560 / RAO	1229 WASHINGTON STREET	ENE 1/2 - 1 (0.750 mi.)	47	151
CHEESECAKE BRK RETAIN WALL/RAD Release Tracking Number / Current Status: 3-0027198 / RAO	1203 AND 1211 WASHINGTO	ENE 1/2 - 1 (0.761 mi.)	48	155
MARTIN MILL Release Tracking Number / Current Status: 3-0000827 / DEPNS	1210-1230 WASHINGTON ST	ENE 1/2 - 1 (0.786 mi.)	I49	158
FMR WEST NEWTON MOTOR MART Release Tracking Number / Current Status: 3-0012944 / DPS Release Tracking Number / Current Status: 3-0015528 / RAO Release Tracking Number / Current Status: 3-0003703 / DEPNS	1203 WASHINGTON ST	ENE 1/2 - 1 (0.799 mi.)	I51	161
NO LOCATION AID Release Tracking Number / Current Status: 3-0028663 / RAO	135 RUMFORD ST	N 1/2 - 1 (0.807 mi.)	52	167
WEST NEWTON AUTO SERVICE INC Release Tracking Number / Current Status: 3-0025566 / RAO	1200 WASHINGTON ST	ENE 1/2 - 1 (0.827 mi.)	53	169
FMR INCINERATOR BLDG Release Tracking Number / Current Status: 3-0014016 / RAO	RUMFORD AVE	N 1/2 - 1 (0.832 mi.)	54	178
TEEGEE LLC Release Tracking Number / Current Status: 3-0029080 / RAO	1180 WASHINGTON ST	ENE 1/2 - 1 (0.865 mi.)	J55	184
REAR OF BUILDING Release Tracking Number / Current Status: 3-0011821 / RAO	225 RIVERVIEW AVE	NNW 1/2 - 1 (0.866 mi.)	57	186
INDUSTRIAL PROPERTY FMR Release Tracking Number / Current Status: 3-0003902 / RAO	105 RUMFORD AVE	NNW 1/2 - 1 (0.870 mi.)	58	191
EXXON Release Tracking Number / Current Status: 3-0000761 / RAO Release Tracking Number / Current Status: 3-0012617 / RAONR	1169 WASHINGTON ST	ENE 1/2 - 1 (0.877 mi.)	J59	193
PANTOS FAMILY TRUST Release Tracking Number / Current Status: 3-0015884 / RAO Release Tracking Number / Current Status: 3-0016699 / RAONR	74 RUMFORD AVE	NNW 1/2 - 1 (0.903 mi.)	61	202
NO LOCATION AID Release Tracking Number / Current Status: 3-0014150 / RAO Release Tracking Number / Current Status: 3-0025240 / RAO	77 RUMFORD AVE	NNW 1/2 - 1 (0.931 mi.)	63	214
ARMORY STREET INTERSECTION Release Tracking Number / Current Status: 3-0013986 / RAO	1121 WASHINGTON ST	ENE 1/2 - 1 (0.950 mi.)	66	233
NO LOCATION AID Release Tracking Number / Current Status: 3-0030644 / RAONR	163 RIVERVIEW AVENUE	NNW 1/2 - 1 (0.974 mi.)	69	243
RUMFORD AND RIVERVIEW Release Tracking Number / Current Status: 3-0028123 / TIER1C	39-55 RUMFORD AVE	NNW 1/2 - 1 (0.994 mi.)	71	247

State and tribal leaking storage tank lists

LUST: Sites within the Releases Database that have a UST listed as its source.

A review of the LUST list, as provided by EDR, and dated 01/10/2014 has revealed that there are 10

EXECUTIVE SUMMARY

LUST sites within approximately 0.5 miles of the target property.

<u>Equal/Higher Elevation</u>	<u>Address</u>	<u>Direction / Distance</u>	<u>Map ID</u>	<u>Page</u>
FORMER MOBIL R/S #11797 Release Tracking Number / Current Status: 3-0003123 / WCSPRM	1545 WASHINGTON ST	ESE 1/8 - 1/4 (0.208 mi.)	C14	26
AUBURNDALE PLAZA ON RT 30 Release Tracking Number / Current Status: 3-0010079 / RAO Release Tracking Number / Current Status: 3-0013344 / RAONR	2030-2060 COMMONWEALTH W 1/4 - 1/2 (0.370 mi.)		E21	43
STAR MARKET Release Tracking Number / Current Status: 3-0013913 / RAO	2038-2040 COMMONWEALTH W 1/4 - 1/2 (0.392 mi.)		24	62
LASELL COLLEGE Release Tracking Number / Current Status: 3-0011515 / RAO	REAR 216 WOODLAND RD	SW 1/4 - 1/2 (0.406 mi.)	25	64
TEMPLE SHALOM Release Tracking Number / Current Status: 3-0010020 / RAO	175 TEMPLE ST	SE 1/4 - 1/2 (0.418 mi.)	27	69
LEXINGTON ST Release Tracking Number / Current Status: 3-0017946 / RAO Release Tracking Number / Current Status: 3-0019711 / RAONR	2078 COMMONWEALTH AVE	WNW 1/4 - 1/2 (0.473 mi.)	31	81

<u>Lower Elevation</u>	<u>Address</u>	<u>Direction / Distance</u>	<u>Map ID</u>	<u>Page</u>
RICHARD WHITE & SONS Release Tracking Number / Current Status: 3-0003018 / RAO	70 ROWE ST	NNW 0 - 1/8 (0.120 mi.)	5	11
NEWTON'S VETERANS TAXI Release Tracking Number / Current Status: 3-0015616 / RAO	216 WEBSTER ST	NNE 1/8 - 1/4 (0.183 mi.)	B8	17
ALUMABUILT INC Release Tracking Number / Current Status: 3-0003438 / RAO	38 BORDER ST	ENE 1/4 - 1/2 (0.391 mi.)	F23	60
CAPELLO BROTHERS CONST CO Release Tracking Number / Current Status: 3-0001955 / RAO	30-36 BORDER ST	ENE 1/4 - 1/2 (0.409 mi.)	F26	66

LAST: The Leaking Aboveground Storage Tanks database

A review of the LAST list, as provided by EDR, and dated 01/10/2014 has revealed that there is 1 LAST site within approximately 0.5 miles of the target property.

<u>Lower Elevation</u>	<u>Address</u>	<u>Direction / Distance</u>	<u>Map ID</u>	<u>Page</u>
SINGLE-FAMILY RESIDENTIAL DWEL Release Tracking Number / Current Status: 3-0028305 / RAO	20 WEBSTER PL	NE 1/4 - 1/2 (0.350 mi.)	19	37

State and tribal registered storage tank lists

UST: The Underground Storage Tank database contains registered USTs. USTs are regulated under Subtitle I of the Resource Conservation and Recovery Act (RCRA). The data come from the Department of Environmental Protection's Summary Listing of all the Tanks Registered in the State of Massachusetts.

A review of the UST list, as provided by EDR, and dated 01/10/2014 has revealed that there are 4 UST sites within approximately 0.25 miles of the target property.

<u>Equal/Higher Elevation</u>	<u>Address</u>	<u>Direction / Distance</u>	<u>Map ID</u>	<u>Page</u>
FORMER MOBIL R/S #11797 Facility Id: 10674	1545 WASHINGTON ST	ESE 1/8 - 1/4 (0.208 mi.)	C14	26

EXECUTIVE SUMMARY

<u>Equal/Higher Elevation</u>	<u>Address</u>	<u>Direction / Distance</u>	<u>Map ID</u>	<u>Page</u>
ADE CORP Facility Id: 19791	77 ROWE ST	WNW 1/8 - 1/4 (0.208 mi.)	D16	30

<u>Lower Elevation</u>	<u>Address</u>	<u>Direction / Distance</u>	<u>Map ID</u>	<u>Page</u>
NEWTON'S VETERANS TAXI Facility Id: 10653	216 WEBSTER ST	NNE 1/8 - 1/4 (0.183 mi.)	B8	17
RICHARD WHITE SONS INC Facility Id: 10690	70 ROWE ST	WNW 1/8 - 1/4 (0.207 mi.)	12	24

State and tribal institutional control / engineering control registries

INST CONTROL: Activity and Use Limitations establish limits and conditions on the future use of contaminated property, and therefore allow cleanups to be tailored to these uses.

A review of the INST CONTROL list, as provided by EDR, and dated 01/10/2014 has revealed that there are 9 INST CONTROL sites within approximately 0.5 miles of the target property.

<u>Equal/Higher Elevation</u>	<u>Address</u>	<u>Direction / Distance</u>	<u>Map ID</u>	<u>Page</u>
AUBURNDALE PLAZA ON RT 30 Release Tracking Number: 3-0010079	2030-2060 COMMONWEALTH	W 1/4 - 1/2 (0.370 mi.)	E21	43
TEMPLE SHALOM Release Tracking Number: 3-0010020	175 TEMPLE ST	SE 1/4 - 1/2 (0.418 mi.)	27	69
LEXINGTON ST Release Tracking Number: 3-0017946	2078 COMMONWEALTH AVE	WNW 1/4 - 1/2 (0.473 mi.)	31	81

<u>Lower Elevation</u>	<u>Address</u>	<u>Direction / Distance</u>	<u>Map ID</u>	<u>Page</u>
RICHARD WHITE & SONS Release Tracking Number: 3-0003018	70 ROWE ST	NNW 0 - 1/8 (0.120 mi.)	5	11
NEWTON'S VETERANS TAXI Release Tracking Number: 3-0015616	216 WEBSTER ST	NNE 1/8 - 1/4 (0.183 mi.)	B8	17
AT WESTWOOD ST Release Tracking Number: 3-0012131	191 WEBSTER ST	NE 1/8 - 1/4 (0.214 mi.)	17	34
ALUMABUILT INC Release Tracking Number: 3-0003438	38 BORDER ST	ENE 1/4 - 1/2 (0.391 mi.)	F23	60
CAPELLO BROTHERS CONST CO Release Tracking Number: 3-0001955	30-36 BORDER ST	ENE 1/4 - 1/2 (0.409 mi.)	F26	66
GENERAL SIGN & LIGHT INC Release Tracking Number: 3-0000172	24 BORDER ST	ENE 1/4 - 1/2 (0.420 mi.)	28	73

EXECUTIVE SUMMARY

ADDITIONAL ENVIRONMENTAL RECORDS

Other Ascertainable Records

RCRA NonGen / NLR: RCRAInfo is EPA's comprehensive information system, providing access to data supporting the Resource Conservation and Recovery Act (RCRA) of 1976 and the Hazardous and Solid Waste Amendments (HSWA) of 1984. The database includes selective information on sites which generate, transport, store, treat and/or dispose of hazardous waste as defined by the Resource Conservation and Recovery Act (RCRA). Non-Generators do not presently generate hazardous waste.

A review of the RCRA NonGen / NLR list, as provided by EDR, and dated 09/10/2013 has revealed that there are 3 RCRA NonGen / NLR sites within approximately 0.25 miles of the target property.

<u>Equal/Higher Elevation</u>	<u>Address</u>	<u>Direction / Distance</u>	<u>Map ID</u>	<u>Page</u>
<i>HOUSEHOLD RESEARCH CORP</i>	<i>84 ROWE ST</i>	<i>WNW 1/8 - 1/4 (0.206 mi.)</i>	<i>D11</i>	<i>23</i>
<i>LASELL SERVICE CENTER INC</i>	<i>1545 WASHINGTON ST</i>	<i>ESE 1/8 - 1/4 (0.208 mi.)</i>	<i>C15</i>	<i>29</i>
<i>ADE CORP</i>	<i>77 ROWE ST</i>	<i>WNW 1/8 - 1/4 (0.208 mi.)</i>	<i>D16</i>	<i>30</i>

HW GEN: Permanent generator identification numbers for all Massachusetts generators of hazardous waste and waste oil that have registered with or notified MassDEP of their hazardous waste activities.

A review of the HW GEN list, as provided by EDR, and dated 12/17/2013 has revealed that there is 1 HW GEN site within approximately 0.25 miles of the target property.

<u>Equal/Higher Elevation</u>	<u>Address</u>	<u>Direction / Distance</u>	<u>Map ID</u>	<u>Page</u>
<i>ADE CORP</i>	<i>77 ROWE ST</i>	<i>WNW 1/8 - 1/4 (0.208 mi.)</i>	<i>D16</i>	<i>30</i>

EDR HIGH RISK HISTORICAL RECORDS

EDR Exclusive Records

EDR US Hist Auto Stat: EDR has searched selected national collections of business directories and has collected listings of potential gas station/filling station/service station sites that were available to EDR researchers. EDR's review was limited to those categories of sources that might, in EDR's opinion, include gas station/filling station/service station establishments. The categories reviewed included, but were not limited to gas, gas station, gasoline station, filling station, auto, automobile repair, auto service station, service station, etc. This database falls within a category of information EDR classifies as "High Risk Historical Records", or HRHR. EDR's HRHR effort presents unique and sometimes proprietary data about past sites and operations that typically create environmental concerns, but may not show up in current government records searches.

A review of the EDR US Hist Auto Stat list, as provided by EDR, has revealed that there are 3 EDR US Hist Auto Stat sites within approximately 0.25 miles of the target property.

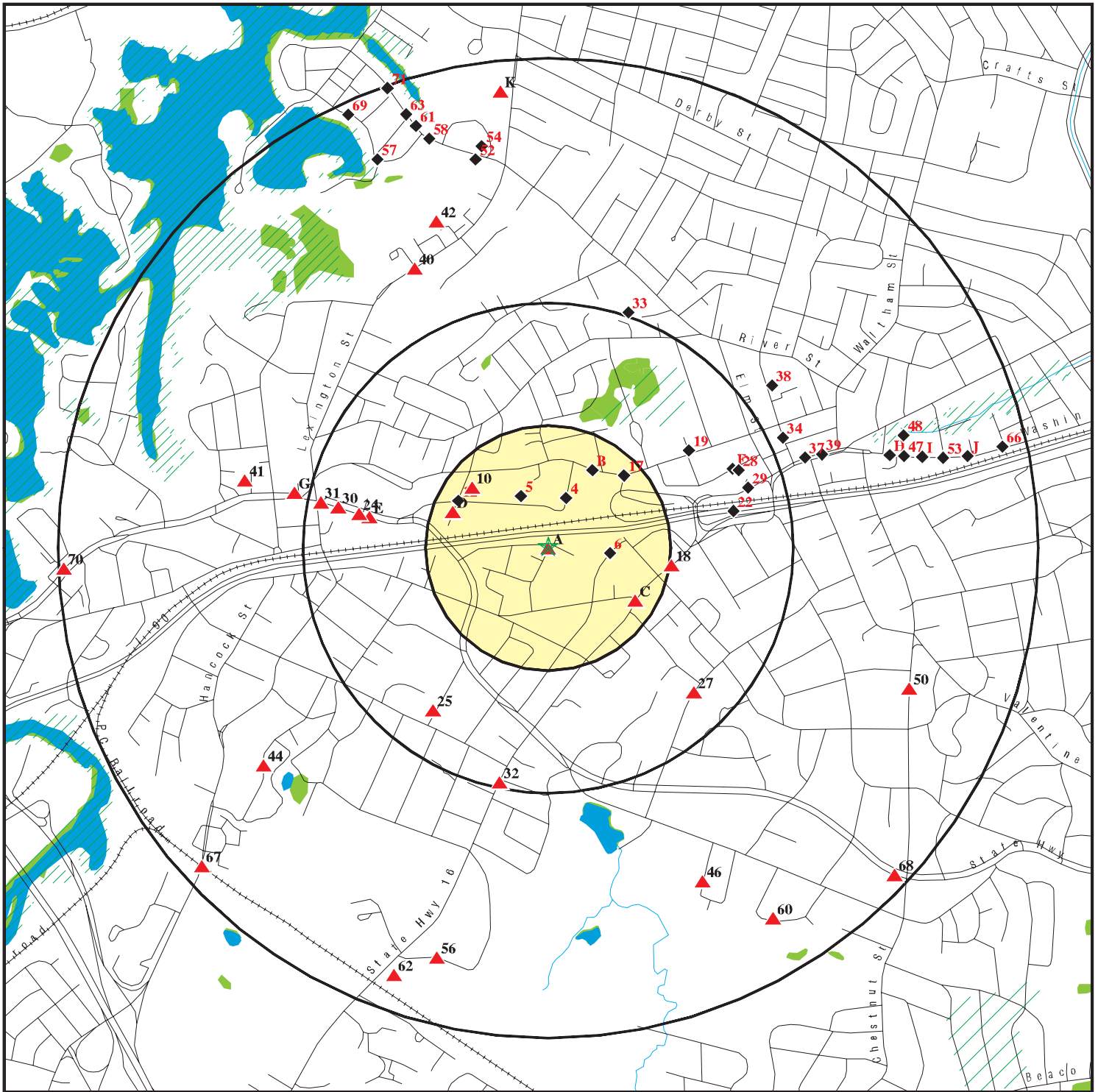
<u>Equal/Higher Elevation</u>	<u>Address</u>	<u>Direction / Distance</u>	<u>Map ID</u>	<u>Page</u>
Not reported	1545 WASHINGTON ST	SE 1/8 - 1/4 (0.197 mi.)	C9	22
Not reported	1545 WASHINGTON ST	ESE 1/8 - 1/4 (0.208 mi.)	C13	25
<u>Lower Elevation</u>	<u>Address</u>	<u>Direction / Distance</u>	<u>Map ID</u>	<u>Page</u>
Not reported	216 WEBSTER ST	NNE 1/8 - 1/4 (0.183 mi.)	B7	17

EXECUTIVE SUMMARY

Due to poor or inadequate address information, the following sites were not mapped. Count: 20 records.

<u>Site Name</u>	<u>Database(s)</u>
DEPARTMENT OF PUBLIC WORKS	MERCURY
MILE MARKER 37.4	SHWS, RELEASE
MASSPIKE (ROUTE 90) WESTBOUND - MM	SHWS, RELEASE
NEWTON TOLL BOOTH MA TPKE MM 124	SHWS, RELEASE
ROADWAY	SHWS, RELEASE
NO LOCATION AID	SHWS, RELEASE
EASY STREET	SHWS, RELEASE
POLE NUMBER 817	SHWS, RELEASE
BECO	SHWS, RELEASE
MASSACHUSETTS TPKE WEST @ MILE 123	SHWS, RELEASE
@ EXIT 17	SHWS, RELEASE
COMMERCIAL PROPERTY	SHWS, RELEASE
FITZPATRICK HALL	SHWS, RELEASE
NO LOCATION AID	SHWS, RELEASE
PINEVALE ROAD TO HILLCREST ROAD	SHWS, RELEASE
WALTHAM WESTON BRIDGE	SHWS, RELEASE
HUANG RESIDENCE	LAST, RELEASE
PROPERTY	LUST, RELEASE
CLASSIC CARS INC	LUST, UST, RELEASE, Financial Assurance
199 NORTH STREET	HMIRS

OVERVIEW MAP - 3889207.2s



★ Target Property

▲ Sites at elevations higher than or equal to the target property

◆ Sites at elevations lower than the target property

▲ Manufactured Gas Plants

■ National Priority List Sites

■ Dept. Defense Sites

■ Indian Reservations BIA

■ Oil & Gas pipelines from USGS

■ 100-year flood zone

■ 500-year flood zone

■ National Wetland Inventory

■ Areas of Critical Environmental Concern

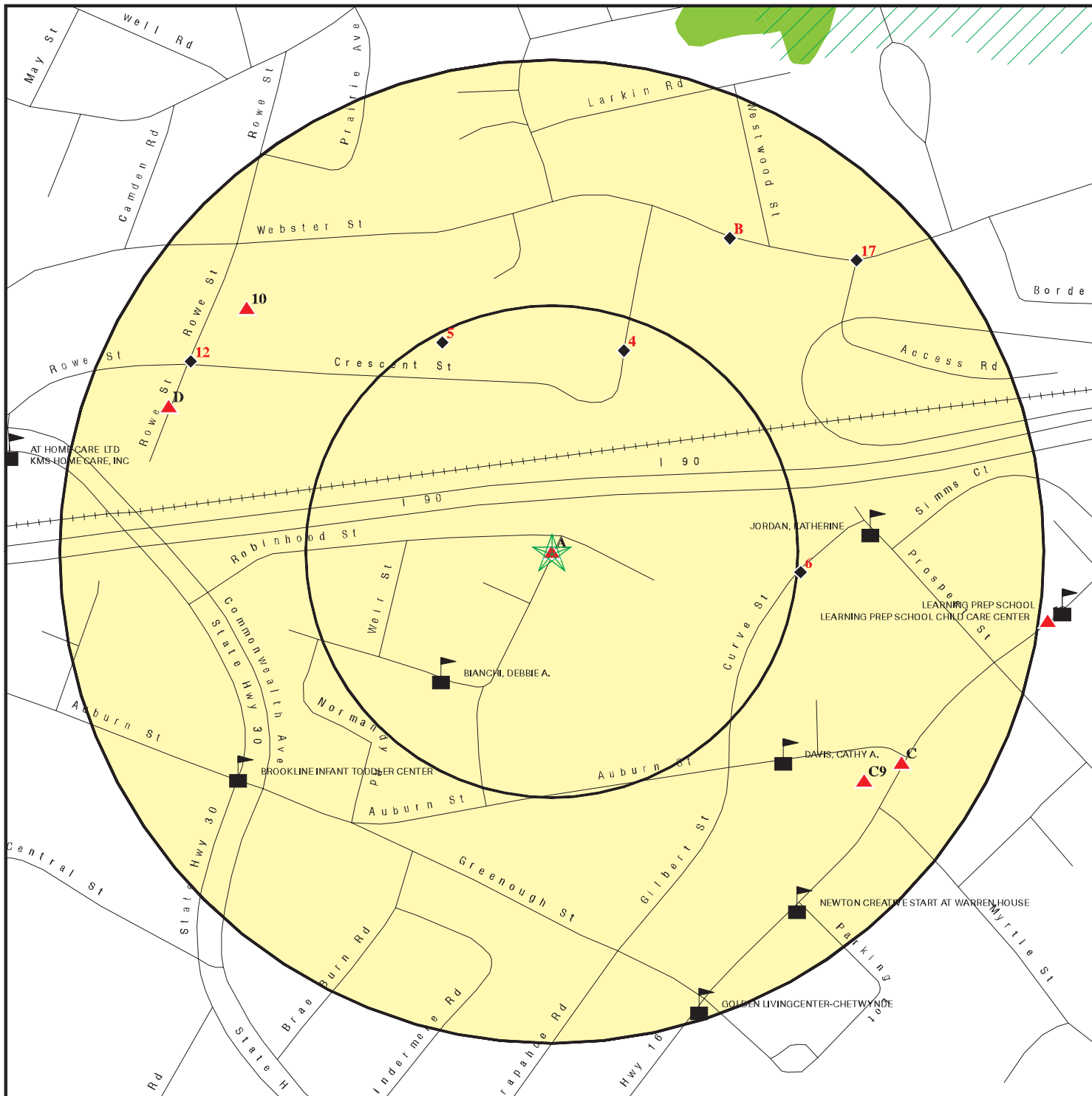


This report includes Interactive Map Layers to display and/or hide map information. The legend includes only those icons for the default map view.

SITE NAME: 70 Crescent Street
 ADDRESS: 70 Crescent Street
 Newton MA 02466
 LAT/LONG: 42.3465 / 71.2379

CLIENT: Lord Associates, Inc.
 CONTACT: Nat Finsness
 INQUIRY #: 3889207.2s
 DATE: March 25, 2014 11:41 am

DETAIL MAP - 3889207.2s



- ★ Target Property
- ▲ Sites at elevations higher than or equal to the target property
- ◆ Sites at elevations lower than the target property
- ⚡ Manufactured Gas Plants
- ⚠ Sensitive Receptors
- 🚧 National Priority List Sites
- 🏠 Dept. Defense Sites

- 🏞 Indian Reservations BIA
- 🛢 Oil & Gas pipelines from USGS
- 🌊 100-year flood zone
- 🌊 500-year flood zone
- 🌿 National Wetland Inventory
- 🌿 Areas of Critical Environmental Concern



This report includes Interactive Map Layers to display and/or hide map information. The legend includes only those icons for the default map view.

<p>SITE NAME: 70 Crescent Street ADDRESS: 70 Crescent Street Newton MA 02466 LAT/LONG: 42.3465 / 71.2379</p>	<p>CLIENT: Lord Associates, Inc. CONTACT: Nat Finsness INQUIRY #: 3889207.2s DATE: March 25, 2014 11:48 am</p>
--	---

MAP FINDINGS SUMMARY

Database	Search Distance (Miles)	Target Property	< 1/8	1/8 - 1/4	1/4 - 1/2	1/2 - 1	> 1	Total Plotted
STANDARD ENVIRONMENTAL RECORDS								
<i>Federal NPL site list</i>								
NPL	1.000		0	0	0	0	NR	0
Proposed NPL	1.000		0	0	0	0	NR	0
NPL LIENS	TP		NR	NR	NR	NR	NR	0
<i>Federal Delisted NPL site list</i>								
Delisted NPL	1.000		0	0	0	0	NR	0
<i>Federal CERCLIS list</i>								
CERCLIS	0.500		0	0	0	NR	NR	0
FEDERAL FACILITY	0.500		0	0	0	NR	NR	0
<i>Federal CERCLIS NFRAP site List</i>								
CERC-NFRAP	0.500		0	0	0	NR	NR	0
<i>Federal RCRA CORRACTS facilities list</i>								
CORRACTS	1.000		0	0	0	0	NR	0
<i>Federal RCRA non-CORRACTS TSD facilities list</i>								
RCRA-TSDF	0.500		0	0	0	NR	NR	0
<i>Federal RCRA generators list</i>								
RCRA-LQG	0.250		0	0	NR	NR	NR	0
RCRA-SQG	0.250	1	0	0	NR	NR	NR	1
RCRA-CESQG	0.250		0	0	NR	NR	NR	0
<i>Federal institutional controls / engineering controls registries</i>								
US ENG CONTROLS	0.500		0	0	0	NR	NR	0
US INST CONTROL	0.500		0	0	0	NR	NR	0
LUCIS	0.500		0	0	0	NR	NR	0
<i>Federal ERNS list</i>								
ERNS	TP		NR	NR	NR	NR	NR	0
<i>State- and tribal - equivalent CERCLIS</i>								
SHWS	1.000		1	3	9	39	NR	52
<i>State and tribal landfill and/or solid waste disposal site lists</i>								
SWF/LF	0.500		0	0	0	NR	NR	0
<i>State and tribal leaking storage tank lists</i>								
LUST	0.500		1	2	7	NR	NR	10
LAST	0.500		0	0	1	NR	NR	1
INDIAN LUST	0.500		0	0	0	NR	NR	0
<i>State and tribal registered storage tank lists</i>								
UST	0.250		0	4	NR	NR	NR	4

MAP FINDINGS SUMMARY

Database	Search Distance (Miles)	Target Property	< 1/8	1/8 - 1/4	1/4 - 1/2	1/2 - 1	> 1	Total Plotted
AST	0.250		0	0	NR	NR	NR	0
INDIAN UST	0.250		0	0	NR	NR	NR	0
FEMA UST	0.250		0	0	NR	NR	NR	0
State and tribal institutional control / engineering control registries								
INST CONTROL	0.500		1	2	6	NR	NR	9
State and tribal voluntary cleanup sites								
INDIAN VCP	0.500		0	0	0	NR	NR	0
State and tribal Brownfields sites								
BROWNFIELDS	0.500		0	0	0	NR	NR	0
ADDITIONAL ENVIRONMENTAL RECORDS								
Local Brownfield lists								
US BROWNFIELDS	0.500		0	0	0	NR	NR	0
Local Lists of Landfill / Solid Waste Disposal Sites								
ODI	0.500		0	0	0	NR	NR	0
DEBRIS REGION 9	0.500		0	0	0	NR	NR	0
INDIAN ODI	0.500		0	0	0	NR	NR	0
Local Lists of Hazardous waste / Contaminated Sites								
US CDL	TP		NR	NR	NR	NR	NR	0
US HIST CDL	TP		NR	NR	NR	NR	NR	0
Local Land Records								
LIENS 2	TP		NR	NR	NR	NR	NR	0
LIENS	TP		NR	NR	NR	NR	NR	0
Records of Emergency Release Reports								
HMIRS	TP		NR	NR	NR	NR	NR	0
RELEASE	TP		NR	NR	NR	NR	NR	0
SPILLS	TP		NR	NR	NR	NR	NR	0
SPILLS 80	TP		NR	NR	NR	NR	NR	0
SPILLS 90	TP		NR	NR	NR	NR	NR	0
Other Ascertainable Records								
RCRA NonGen / NLR	0.250		0	3	NR	NR	NR	3
DOT OPS	TP		NR	NR	NR	NR	NR	0
DOD	1.000		0	0	0	0	NR	0
FUDS	1.000		0	0	0	0	NR	0
CONSENT	1.000		0	0	0	0	NR	0
ROD	1.000		0	0	0	0	NR	0
UMTRA	0.500		0	0	0	NR	NR	0
US MINES	0.250		0	0	NR	NR	NR	0

MAP FINDINGS SUMMARY

Database	Search Distance (Miles)	Target Property	< 1/8	1/8 - 1/4	1/4 - 1/2	1/2 - 1	> 1	Total Plotted
TRIS	TP		NR	NR	NR	NR	NR	0
TSCA	TP		NR	NR	NR	NR	NR	0
FTTS	TP		NR	NR	NR	NR	NR	0
HIST FTTS	TP		NR	NR	NR	NR	NR	0
SSTS	TP		NR	NR	NR	NR	NR	0
ICIS	TP		NR	NR	NR	NR	NR	0
PADS	TP		NR	NR	NR	NR	NR	0
MLTS	TP		NR	NR	NR	NR	NR	0
RADINFO	TP		NR	NR	NR	NR	NR	0
FINDS	TP	1	NR	NR	NR	NR	NR	1
RAATS	TP		NR	NR	NR	NR	NR	0
RMP	TP		NR	NR	NR	NR	NR	0
NPDES	TP		NR	NR	NR	NR	NR	0
DRYCLEANERS	0.250		0	0	NR	NR	NR	0
ENF	TP		NR	NR	NR	NR	NR	0
AIRS	TP		NR	NR	NR	NR	NR	0
TIER 2	TP		NR	NR	NR	NR	NR	0
LEAD	TP		NR	NR	NR	NR	NR	0
INDIAN RESERV	1.000		0	0	0	0	NR	0
SCRD DRYCLEANERS	0.500		0	0	0	NR	NR	0
LEAD SMELTERS	TP		NR	NR	NR	NR	NR	0
HW GEN	0.250	1	0	1	NR	NR	NR	2
2020 COR ACTION	0.250		0	0	NR	NR	NR	0
TSD	0.500		0	0	0	NR	NR	0
MERCURY	0.500		0	0	0	NR	NR	0
EPA WATCH LIST	TP		NR	NR	NR	NR	NR	0
Financial Assurance	TP		NR	NR	NR	NR	NR	0
PCB TRANSFORMER	TP		NR	NR	NR	NR	NR	0
COAL ASH DOE	TP		NR	NR	NR	NR	NR	0
COAL ASH EPA	0.500		0	0	0	NR	NR	0
US FIN ASSUR	TP		NR	NR	NR	NR	NR	0
GWDP	TP		NR	NR	NR	NR	NR	0
PRP	TP		NR	NR	NR	NR	NR	0
US AIRS	TP		NR	NR	NR	NR	NR	0

EDR HIGH RISK HISTORICAL RECORDS

EDR Exclusive Records

EDR MGP	1.000		0	0	0	0	NR	0
EDR US Hist Auto Stat	0.250		0	3	NR	NR	NR	3
EDR US Hist Cleaners	0.250		0	0	NR	NR	NR	0

EDR RECOVERED GOVERNMENT ARCHIVES

Exclusive Recovered Govt. Archives

RGA LUST	TP		NR	NR	NR	NR	NR	0
RGA HWS	TP		NR	NR	NR	NR	NR	0

NOTES:

TP = Target Property

NR = Not Requested at this Search Distance

Sites may be listed in more than one database

Map ID
Direction
Distance
Elevation

MAP FINDINGS

Site

Database(s)

EDR ID Number
EPA ID Number

NEWTON CITY OF PARKS & RECREATION (Continued)

1000416153

Owner/Operator Summary:

Owner/operator name: CITY OF NEWTON
Owner/operator address: 70 CRESCENT ST
AUBURNDALE, MA 02166
Owner/operator country: US
Owner/operator telephone: Not reported
Legal status: Municipal
Owner/Operator Type: Owner
Owner/Op start date: 10/16/2004
Owner/Op end date: Not reported

Owner/operator name: NEWTON CITY OF PARKS & RECREAT
Owner/operator address: 70 CRESCENT ST
AUBURNDALE, MA 02166
Owner/operator country: US
Owner/operator telephone: Not reported
Legal status: Private
Owner/Operator Type: Operator
Owner/Op start date: 12/08/1991
Owner/Op end date: Not reported

Handler Activities Summary:

U.S. importer of hazardous waste: No
Mixed waste (haz. and radioactive): No
Recycler of hazardous waste: No
Transporter of hazardous waste: No
Treater, storer or disposer of HW: No
Underground injection activity: No
On-site burner exemption: No
Furnace exemption: No
Used oil fuel burner: No
Used oil processor: No
User oil refiner: No
Used oil fuel marketer to burner: No
Used oil Specification marketer: No
Used oil transfer facility: No
Used oil transporter: No

Hazardous Waste Summary:

Waste code: D001
Waste name: IGNITABLE HAZARDOUS WASTES ARE THOSE WASTES WHICH HAVE A FLASHPOINT OF LESS THAN 140 DEGREES FAHRENHEIT AS DETERMINED BY A PENSKEY-MARTENS CLOSED CUP FLASH POINT TESTER. ANOTHER METHOD OF DETERMINING THE FLASH POINT OF A WASTE IS TO REVIEW THE MATERIAL SAFETY DATA SHEET, WHICH CAN BE OBTAINED FROM THE MANUFACTURER OR DISTRIBUTOR OF THE MATERIAL. LACQUER THINNER IS AN EXAMPLE OF A COMMONLY USED SOLVENT WHICH WOULD BE CONSIDERED AS IGNITABLE HAZARDOUS WASTE.

Violation Status: No violations found

Map ID
 Direction
 Distance
 Elevation

MAP FINDINGS

Site

Database(s)

EDR ID Number
 EPA ID Number

4
 NNE
 < 1/8
 0.109 mi.
 573 ft.

NO LOCATION AID
40 CRESCENT ST
NEWTON, MA 02461

SHWS **S102687315**
RELEASE **N/A**

Relative:
Lower

SHWS:

Actual:
48 ft.

Release Tracking Number/Current Status: 3-0015265 / RAO
 Release Town: NEWTON
 Notification Date: 07/01/1997
 Category: TWO HR
 Associated ID: Not reported
Current Status: Response Action Outcome
 Status Date: 08/21/1998
 Phase: Not reported
 Response Action Outcome: A2 - A permanent solution has been achieved. Contamination has not been reduced to background.
 Oil Or Haz Material: Hazardous Material
 Location Type: COMMERCIAL
 Location Type: MUNICIPAL
 Source: UNKNOWN

[Click here to access the MA DEP site for this facility:](#)

Chemicals:

Chemical: ARSENIC
 Quantity: 203 milligrams per kilogram
 Chemical: ARSENIC
 Quantity: 200 milligrams per kilogram

Actions:

Action Type: Immediate Response Action
 Action Status: Written Approval of Plan
 Action Date: 10/1/1997
 Response Action Outcome: A permanent solution has been achieved. Contamination has not been reduced to background.

Action Type: Immediate Response Action
 Action Status: Status or Interim Report Received
 Action Date: 11/4/1997
 Response Action Outcome: A permanent solution has been achieved. Contamination has not been reduced to background.

Action Type: Immediate Response Action
 Action Status: Status or Interim Report Received
 Action Date: 5/4/1998
 Response Action Outcome: A permanent solution has been achieved. Contamination has not been reduced to background.

Action Type: Immediate Response Action
 Action Status: Modified Revised or Updated Plan Received
 Action Date: 6/30/1998
 Response Action Outcome: A permanent solution has been achieved. Contamination has not been reduced to background.

Action Type: Immediate Response Action
 Action Status: Oral Approval of Plan or Action
 Action Date: 7/1/1997

Map ID
Direction
Distance
Elevation

MAP FINDINGS

Site

Database(s)

EDR ID Number
EPA ID Number

NO LOCATION AID (Continued)

S102687315

Response Action Outcome:	A permanent solution has been achieved. Contamination has not been reduced to background.
Action Type:	Release Disposition
Action Status:	Reportable Release under MGL 21E
Action Date:	7/1/1997
Response Action Outcome:	A permanent solution has been achieved. Contamination has not been reduced to background.
Action Type:	A Notice sent to a Potentially Responsible Party (PRP)
Action Status:	FLDISS
Action Date:	7/2/1997
Response Action Outcome:	A permanent solution has been achieved. Contamination has not been reduced to background.
Action Type:	Immediate Response Action
Action Status:	Completion Statement Received
Action Date:	8/21/1998
Response Action Outcome:	A permanent solution has been achieved. Contamination has not been reduced to background.
Action Type:	Response Action Outcome - RAO
Action Status:	RAO Statement Received
Action Date:	8/21/1998
Response Action Outcome:	A permanent solution has been achieved. Contamination has not been reduced to background.
Action Type:	Response Action Outcome - RAO
Action Status:	Fee Received - FMCRA Use Only
Action Date:	8/24/1998
Response Action Outcome:	A permanent solution has been achieved. Contamination has not been reduced to background.
Action Type:	RNF
Action Status:	Reportable Release under MGL 21E
Action Date:	9/2/1997
Response Action Outcome:	A permanent solution has been achieved. Contamination has not been reduced to background.
Action Type:	Immediate Response Action
Action Status:	Imminent Hazard Evaluation Received
Action Date:	9/5/1997
Response Action Outcome:	A permanent solution has been achieved. Contamination has not been reduced to background.
Action Type:	Immediate Response Action
Action Status:	Written Plan Received
Action Date:	9/5/1997
Response Action Outcome:	A permanent solution has been achieved. Contamination has not been reduced to background.
Action Type:	BWS50
Action Status:	WITHD
Action Date:	Not reported
Response Action Outcome:	A permanent solution has been achieved. Contamination has not been reduced to background.

Map ID
Direction
Distance
Elevation

MAP FINDINGS

Site

Database(s)

EDR ID Number
EPA ID Number

NO LOCATION AID (Continued)

S102687315

Release:

Release Tracking Number/Current Status: 3-0015265 / RAO
Primary ID: Not reported
Official City: NEWTON
Notification: 07/01/1997
Category: TWO HR
Status Date: 08/21/1998
Phase: Not reported
Response Action Outcome: A2 - A permanent solution has been achieved. Contamination has not been reduced to background.
Oil / Haz Material Type: Hazardous Material

[Click here to access the MA DEP site for this facility:](#)

**5
NNW
< 1/8
0.120 mi.
634 ft.**

**RICHARD WHITE & SONS
70 ROWE ST
NEWTON, MA 02158**

**LUST S100829318
RELEASE N/A
INST CONTROL**

**Relative:
Lower**

LUST:

Facility:

Release Tracking Number/Current Status: 3-0003018 / RAO
Status Date: 06/17/1997
Source Type: UST
Release Town: NEWTON
Notification Date: 01/15/1990
Category: NONE
Associated ID: Not reported
Phase: PHASE II
Response Action Outcome: A3 - A permanent solution has been achieved. Contamination has not been reduced to background and an Activity and use Limitation (AUL) has been implemented.
Oil Or Haz Material: Oil
Location Type: CONST SITE
Source: UST

**Actual:
48 ft.**

[Click here to access the MA DEP site for this facility:](#)

Chemicals:

Chemical: PETROLEUM
Quantity: Not reported

Actions:

Action Type: Release Disposition
Action Status: Valid Transition Site
Action Date: 1/15/1990
Response Action Outcome: A permanent solution has been achieved. Contamination has not been reduced to background and an Activity and use Limitation (AUL) has been implemented.

Action Type: RLFA
Action Status: FLDRUN

Map ID
Direction
Distance
Elevation

MAP FINDINGS

Site

Database(s)

EDR ID Number
EPA ID Number

RICHARD WHITE & SONS (Continued)

S100829318

Action Date: 10/13/1999
Response Action Outcome: A permanent solution has been achieved. Contamination has not been reduced to background and an Activity and use Limitation (AUL) has been implemented.

Action Type: An activity type that is related to an Audit
Action Status: Audit Follow-up Completion Statement Received
Action Date: 10/2/2002
Response Action Outcome: A permanent solution has been achieved. Contamination has not been reduced to background and an Activity and use Limitation (AUL) has been implemented.

Action Type: An activity type that is related to an Audit
Action Status: NAFNVD
Action Date: 12/11/2001
Response Action Outcome: A permanent solution has been achieved. Contamination has not been reduced to background and an Activity and use Limitation (AUL) has been implemented.

Action Type: Response Action Outcome - RAO
Action Status: Level I - Technical Screen Audit
Action Date: 12/11/2001
Response Action Outcome: A permanent solution has been achieved. Contamination has not been reduced to background and an Activity and use Limitation (AUL) has been implemented.

Action Type: TREGS
Action Status: DEPNFA
Action Date: 4/26/1996
Response Action Outcome: A permanent solution has been achieved. Contamination has not been reduced to background and an Activity and use Limitation (AUL) has been implemented.

Action Type: An activity type that is related to an Audit
Action Status: NOA
Action Date: 5/10/1999
Response Action Outcome: A permanent solution has been achieved. Contamination has not been reduced to background and an Activity and use Limitation (AUL) has been implemented.

Action Type: Activity and Use Limitation
Action Status: Transmittal, Notice, or Notification Received
Action Date: 5/30/1997
Response Action Outcome: A permanent solution has been achieved. Contamination has not been reduced to background and an Activity and use Limitation (AUL) has been implemented.

Action Type: Response Action Outcome - RAO
Action Status: RAO Statement Received
Action Date: 6/17/1997
Response Action Outcome: A permanent solution has been achieved. Contamination has not been reduced to background and an Activity and use Limitation (AUL) has been implemented.

Action Type: Activity and Use Limitation
Action Status: Amendment Received or Issued
Action Date: 7/1/2002

Map ID
Direction
Distance
Elevation

MAP FINDINGS

Site

Database(s)

EDR ID Number
EPA ID Number

RICHARD WHITE & SONS (Continued)

S100829318

Response Action Outcome: A permanent solution has been achieved. Contamination has not been reduced to background and an Activity and use Limitation (AUL) has been implemented.

Action Type: TREGS
Action Status: LSPFA
Action Date: 8/11/1996

Response Action Outcome: A permanent solution has been achieved. Contamination has not been reduced to background and an Activity and use Limitation (AUL) has been implemented.

Action Type: Phase 1
Action Status: Completion Statement Received
Action Date: 8/12/1996

Response Action Outcome: A permanent solution has been achieved. Contamination has not been reduced to background and an Activity and use Limitation (AUL) has been implemented.

Action Type: Tier Classification
Action Status: Transmittal, Notice, or Notification Received
Action Date: 8/12/1996

Response Action Outcome: A permanent solution has been achieved. Contamination has not been reduced to background and an Activity and use Limitation (AUL) has been implemented.

Action Type: Tier Classification
Action Status: Tier 2 Classification
Action Date: 8/12/1996

Response Action Outcome: A permanent solution has been achieved. Contamination has not been reduced to background and an Activity and use Limitation (AUL) has been implemented.

Release:

Release Tracking Number/Current Status: 3-0003018 / RAO
Primary ID: Not reported
Official City: NEWTON
Notification: 01/15/1990
Category: NONE
Status Date: 06/17/1997
Phase: PHASE II

Response Action Outcome: A3 - A permanent solution has been achieved. Contamination has not been reduced to background and an Activity and use Limitation (AUL) has been implemented.

Oil / Haz Material Type: Oil

[Click here to access the MA DEP site for this facility:](#)

INST CONTROL:

Release Tracking Number: 3-0003018
Action Type: AUL
Action Stat: AMEND
Action Date: 07/01/2002

Response Action Outcome: A3 - A permanent solution has been achieved. Contamination has not been reduced to background and an Activity and use Limitation (AUL)

Map ID
Direction
Distance
Elevation

MAP FINDINGS

Site

Database(s)

EDR ID Number
EPA ID Number

RICHARD WHITE & SONS (Continued)

S100829318

has been implemented.

Release Tracking Number: 3-0003018
Action Type: AUL
Action Stat: RECPT
Action Date: 05/30/1997
Response Action Outcome: A3 - A permanent solution has been achieved. Contamination has not been reduced to background and an Activity and use Limitation (AUL) has been implemented.

6
East
1/8-1/4
0.127 mi.
670 ft.

RESIDENTIAL PROPERTY
28 CURVE ST
WEST NEWTON, MA 02165

SHWS S106953981
RELEASE N/A

Relative:
Lower

SHWS:

Release Tracking Number/Current Status: 3-0024831 / RAO
Release Town: NEWTON
Notification Date: 05/05/2005
Category: TWO HR
Associated ID: Not reported
Current Status: Response Action Outcome
Status Date: 03/06/2006
Phase: Not reported
Response Action Outcome: A2 - A permanent solution has been achieved. Contamination has not been reduced to background.
Oil Or Haz Material: Oil
Location Type: RESIDENTIAL
Source: PIPE

Actual:
51 ft.

Click here to access the MA DEP site for this facility:

Chemicals:

Chemical: FUEL OIL #2
Quantity: 100 gallons
Chemical: #2 FUEL OIL
Quantity: 150 gallons

Actions:

Action Type: Immediate Response Action
Action Status: Completion Statement Received
Action Date: 3/6/2006
Response Action Outcome: A permanent solution has been achieved. Contamination has not been reduced to background.

Action Type: Response Action Outcome - RAO
Action Status: RAO Statement Received
Action Date: 3/6/2006
Response Action Outcome: A permanent solution has been achieved. Contamination has not been reduced to background.

Action Type: Response Action Outcome - RAO
Action Status: Fee Received - FMCRA Use Only
Action Date: 3/7/2006
Response Action Outcome: A permanent solution has been achieved. Contamination has not been reduced to background.

Map ID
Direction
Distance
Elevation

MAP FINDINGS

Site

Database(s)

EDR ID Number
EPA ID Number

RESIDENTIAL PROPERTY (Continued)

S106953981

Action Type:	RLFA
Action Status:	FLDRAN
Action Date:	5/27/2005
Response Action Outcome:	A permanent solution has been achieved. Contamination has not been reduced to background.
Action Type:	RLFA
Action Status:	FOLOFF
Action Date:	5/27/2005
Response Action Outcome:	A permanent solution has been achieved. Contamination has not been reduced to background.
Action Type:	RLFA
Action Status:	FLDD1A
Action Date:	5/5/2005
Response Action Outcome:	A permanent solution has been achieved. Contamination has not been reduced to background.
Action Type:	Release Disposition
Action Status:	Reportable Release under MGL 21E
Action Date:	5/5/2005
Response Action Outcome:	A permanent solution has been achieved. Contamination has not been reduced to background.
Action Type:	Immediate Response Action
Action Status:	Oral Approval of Plan or Action
Action Date:	5/5/2005
Response Action Outcome:	A permanent solution has been achieved. Contamination has not been reduced to background.
Action Type:	A Notice sent to a Potentially Responsible Party (PRP)
Action Status:	FLDISS
Action Date:	5/5/2005
Response Action Outcome:	A permanent solution has been achieved. Contamination has not been reduced to background.
Action Type:	A Notice sent to a Potentially Responsible Party (PRP)
Action Status:	A MassDEP piece of correspondence was issued (approvals, NORs, etc.)
Action Date:	5/6/2005
Response Action Outcome:	A permanent solution has been achieved. Contamination has not been reduced to background.
Action Type:	Immediate Response Action
Action Status:	Oral Approval of a Modified Plan
Action Date:	6/27/2005
Response Action Outcome:	A permanent solution has been achieved. Contamination has not been reduced to background.
Action Type:	Immediate Response Action
Action Status:	Oral Approval of a Modified Plan
Action Date:	6/9/2005
Response Action Outcome:	A permanent solution has been achieved. Contamination has not been reduced to background.
Action Type:	RNF
Action Status:	Reportable Release under MGL 21E
Action Date:	7/1/2005

Map ID
Direction
Distance
Elevation

MAP FINDINGS

Site

Database(s)

EDR ID Number
EPA ID Number

RESIDENTIAL PROPERTY (Continued)

S106953981

Response Action Outcome: A permanent solution has been achieved. Contamination has not been reduced to background.

Action Type: Immediate Response Action

Action Status: Written Plan Received

Action Date: 7/13/2005

Response Action Outcome: A permanent solution has been achieved. Contamination has not been reduced to background.

Action Type: Immediate Response Action

Action Status: Written Approval of Plan

Action Date: 7/26/2005

Response Action Outcome: A permanent solution has been achieved. Contamination has not been reduced to background.

Action Type: RLFA

Action Status: FOLOFF

Action Date: 7/27/2005

Response Action Outcome: A permanent solution has been achieved. Contamination has not been reduced to background.

Action Type: Immediate Response Action

Action Status: Oral Approval of a Modified Plan

Action Date: 7/27/2005

Response Action Outcome: A permanent solution has been achieved. Contamination has not been reduced to background.

Action Type: Release Disposition

Action Status: Reportable Release under MGL 21E

Action Date: 7/27/2005

Response Action Outcome: A permanent solution has been achieved. Contamination has not been reduced to background.

Action Type: Immediate Response Action

Action Status: Oral Approval of a Modified Plan

Action Date: 9/13/2005

Response Action Outcome: A permanent solution has been achieved. Contamination has not been reduced to background.

Action Type: Immediate Response Action

Action Status: Status or Interim Report Received

Action Date: 9/7/2005

Response Action Outcome: A permanent solution has been achieved. Contamination has not been reduced to background.

Release:

Release Tracking Number/Current Status: 3-0024831 / RAO

Primary ID: Not reported

Official City: NEWTON

Notification: 05/05/2005

Category: TWO HR

Status Date: 03/06/2006

Phase: Not reported

Response Action Outcome: A2 - A permanent solution has been achieved. Contamination has not been reduced to background.

Oil / Haz Material Type: Oil

Map ID
Direction
Distance
Elevation

MAP FINDINGS

Site

Database(s)

EDR ID Number
EPA ID Number

RESIDENTIAL PROPERTY (Continued)

S106953981

[Click here to access the MA DEP site for this facility:](#)

B7
NNE
1/8-1/4
0.183 mi.
967 ft.

216 WEBSTER ST
WEST NEWTON, MA 02465

Site 1 of 2 in cluster B

EDR US Hist Auto Stat 1015328525
N/A

Relative:
Lower

EDR Historical Auto Stations:

Name: FAARON AUTOMOTIVE
Year: 2010
Address: 216 WEBSTER ST

Actual:
47 ft.

B8
NNE
1/8-1/4
0.183 mi.
967 ft.

NEWTON'S VETERANS TAXI
216 WEBSTER ST
NEWTON, MA 02465

Site 2 of 2 in cluster B

LUST U002007013
UST N/A
RELEASE
INST CONTROL
Financial Assurance

Relative:
Lower

LUST:

Facility:

Release Tracking Number/Current Status: 3-0015616 / RAO
Status Date: 08/14/2013
Source Type: UST
Release Town: NEWTON
Notification Date: 10/16/1997
Category: 72 HR
Associated ID: Not reported
Phase: PHASE IV
Response Action Outcome: A3 - A permanent solution has been achieved. Contamination has not been reduced to background and an Activity and use Limitation (AUL) has been implemented.

Oil Or Haz Material: Oil

Location Type: COMMERCIAL
Source: UST

Actual:
47 ft.

[Click here to access the MA DEP site for this facility:](#)

Chemicals:

Chemical: GASOLINE
Quantity: 280 parts per million
Chemical: GASOLINE
Quantity: 280 parts per million

Actions:

Action Type: Release Disposition
Action Status: Reportable Release under MGL 21E
Action Date: 10/16/1997
Response Action Outcome: A permanent solution has been achieved. Contamination has not been reduced to background and an Activity and use Limitation (AUL) has been implemented.

Map ID
Direction
Distance
Elevation

MAP FINDINGS

Site

Database(s)

EDR ID Number
EPA ID Number

NEWTON'S VETERANS TAXI (Continued)

U002007013

Action Type:	Immediate Response Action
Action Status:	Oral Approval of Plan or Action
Action Date:	10/16/1997
Response Action Outcome:	A permanent solution has been achieved. Contamination has not been reduced to background and an Activity and use Limitation (AUL) has been implemented.
Action Type:	Tier Classification
Action Status:	Transmittal, Notice, or Notification Received
Action Date:	10/23/1998
Response Action Outcome:	A permanent solution has been achieved. Contamination has not been reduced to background and an Activity and use Limitation (AUL) has been implemented.
Action Type:	Phase 1
Action Status:	Completion Statement Received
Action Date:	10/23/1998
Response Action Outcome:	A permanent solution has been achieved. Contamination has not been reduced to background and an Activity and use Limitation (AUL) has been implemented.
Action Type:	Tier Classification
Action Status:	Tier 2 Classification
Action Date:	10/23/1998
Response Action Outcome:	A permanent solution has been achieved. Contamination has not been reduced to background and an Activity and use Limitation (AUL) has been implemented.
Action Type:	A Notice sent to a Potentially Responsible Party (PRP)
Action Status:	A MassDEP piece of correspondence was issued (approvals, NORs, etc.)
Action Date:	10/30/1997
Response Action Outcome:	A permanent solution has been achieved. Contamination has not been reduced to background and an Activity and use Limitation (AUL) has been implemented.
Action Type:	Immediate Response Action
Action Status:	Completion Statement Received
Action Date:	12/24/1997
Response Action Outcome:	A permanent solution has been achieved. Contamination has not been reduced to background and an Activity and use Limitation (AUL) has been implemented.
Action Type:	RNF
Action Status:	Reportable Release under MGL 21E
Action Date:	12/24/1997
Response Action Outcome:	A permanent solution has been achieved. Contamination has not been reduced to background and an Activity and use Limitation (AUL) has been implemented.
Action Type:	Phase 2
Action Status:	Notice of Delay in Meeting RA Deadline Received
Action Date:	2/9/2001
Response Action Outcome:	A permanent solution has been achieved. Contamination has not been reduced to background and an Activity and use Limitation (AUL) has been implemented.
Action Type:	Compliance and Enforcement Action

Map ID
Direction
Distance
Elevation

MAP FINDINGS

Site

Database(s)

EDR ID Number
EPA ID Number

NEWTON'S VETERANS TAXI (Continued)

U002007013

Action Status:	Notice of Non-Compliance Issued
Action Date:	3/12/2010
Response Action Outcome:	A permanent solution has been achieved. Contamination has not been reduced to background and an Activity and use Limitation (AUL) has been implemented.
Action Type:	A Notice sent to a Potentially Responsible Party (PRP)
Action Status:	A MassDEP piece of correspondence was issued (approvals, NORs, etc.
Action Date:	3/26/2007
Response Action Outcome:	A permanent solution has been achieved. Contamination has not been reduced to background and an Activity and use Limitation (AUL) has been implemented.
Action Type:	Phase 3
Action Status:	Completion Statement Received
Action Date:	5/17/2010
Response Action Outcome:	A permanent solution has been achieved. Contamination has not been reduced to background and an Activity and use Limitation (AUL) has been implemented.
Action Type:	Phase 2
Action Status:	Completion Statement Received
Action Date:	5/17/2010
Response Action Outcome:	A permanent solution has been achieved. Contamination has not been reduced to background and an Activity and use Limitation (AUL) has been implemented.
Action Type:	Phase 4
Action Status:	Written Plan Received
Action Date:	5/17/2010
Response Action Outcome:	A permanent solution has been achieved. Contamination has not been reduced to background and an Activity and use Limitation (AUL) has been implemented.
Action Type:	Phase 2
Action Status:	Notice of Delay in Meeting RA Deadline Received
Action Date:	5/22/2009
Response Action Outcome:	A permanent solution has been achieved. Contamination has not been reduced to background and an Activity and use Limitation (AUL) has been implemented.
Action Type:	Tier Classification
Action Status:	Revised Statement or Transmittal Received
Action Date:	5/25/2007
Response Action Outcome:	A permanent solution has been achieved. Contamination has not been reduced to background and an Activity and use Limitation (AUL) has been implemented.
Action Type:	Tier Classification
Action Status:	Tier 2 Classification
Action Date:	5/25/2007
Response Action Outcome:	A permanent solution has been achieved. Contamination has not been reduced to background and an Activity and use Limitation (AUL) has been implemented.
Action Type:	Compliance and Enforcement Action
Action Status:	Notice of Non-Compliance Issued

Map ID
Direction
Distance
Elevation

MAP FINDINGS

Site

Database(s)

EDR ID Number
EPA ID Number

NEWTON'S VETERANS TAXI (Continued)

U002007013

Action Date: 6/15/2012
Response Action Outcome: A permanent solution has been achieved. Contamination has not been reduced to background and an Activity and use Limitation (AUL) has been implemented.

Action Type: Tier Classification
Action Status: Tier 2 Extension
Action Date: 7/10/2013
Response Action Outcome: A permanent solution has been achieved. Contamination has not been reduced to background and an Activity and use Limitation (AUL) has been implemented.

Action Type: Tier Classification
Action Status: Tier 2 Extension
Action Date: 7/13/2012
Response Action Outcome: A permanent solution has been achieved. Contamination has not been reduced to background and an Activity and use Limitation (AUL) has been implemented.

Action Type: Response Action Outcome - RAO
Action Status: RAO Statement Received
Action Date: 8/14/2013
Response Action Outcome: A permanent solution has been achieved. Contamination has not been reduced to background and an Activity and use Limitation (AUL) has been implemented.

Action Type: Activity and Use Limitation
Action Status: Transmittal, Notice, or Notification Received
Action Date: 8/14/2013
Response Action Outcome: A permanent solution has been achieved. Contamination has not been reduced to background and an Activity and use Limitation (AUL) has been implemented.

Action Type: Activity and Use Limitation
Action Status: Legal Notice Published
Action Date: 8/28/2013
Response Action Outcome: A permanent solution has been achieved. Contamination has not been reduced to background and an Activity and use Limitation (AUL) has been implemented.

UST:

Facility:

Facility ID: 10653
Owner Id: 4878
Owner: NEW VENTURES LAND
Owner Address: 216 WEBSTER ST
Owner City,St,Zip: NEWTON, MA 02465
Telephone: (617) 527-2174
Description: Truck/Transport
Fire Dept. ID: 17207
Date of Inspection: Not reported

Tank ID: 1
Serial Number: Not reported

Map ID
Direction
Distance
Elevation

MAP FINDINGS

Site

Database(s)

EDR ID Number
EPA ID Number

NEWTON'S VETERANS TAXI (Continued)

U002007013

Tank Status: Removed
Status Date: 10/17/1997
Date Installed: 04/08/1981
Capacity: 3000
Contents: Gasoline
Tank Type: Not reported
Tank Usage: MV
Tank Material: Steel
Tank Leak Detection: Not reported
Pipe Material: Not reported
Pipe Container: Not reported
Pipe Leak Detection: Not reported
Above Ground: No

Release:

Release Tracking Number/Current Status: 3-0015616 / RAO
Primary ID: Not reported
Official City: NEWTON
Notification: 10/16/1997
Category: 72 HR
Status Date: 08/14/2013
Phase: PHASE IV
Response Action Outcome: A3 - A permanent solution has been achieved. Contamination has not been reduced to background and an Activity and use Limitation (AUL) has been implemented.
Oil / Haz Material Type: Oil

[Click here to access the MA DEP site for this facility:](#)

INST CONTROL:

Release Tracking Number: 3-0015616
Action Type: AUL
Action Stat: LEGNOT
Action Date: 08/28/2013
Response Action Outcome: A3 - A permanent solution has been achieved. Contamination has not been reduced to background and an Activity and use Limitation (AUL) has been implemented.

Release Tracking Number: 3-0015616
Action Type: AUL
Action Stat: RECPT
Action Date: 08/14/2013
Response Action Outcome: A3 - A permanent solution has been achieved. Contamination has not been reduced to background and an Activity and use Limitation (AUL) has been implemented.

MA Financial Assurance 2:

Facility Id: 10653
Description: Truck/Transport
Work Phone: (617) 527-2174

Map ID
Direction
Distance
Elevation

MAP FINDINGS

Site

Database(s)

EDR ID Number
EPA ID Number

C9
SE
1/8-1/4
0.197 mi.
1039 ft.

1545 WASHINGTON ST
NEWTON, MA 02165

EDR US Hist Auto Stat 1015245954
N/A

Site 1 of 4 in cluster C

Relative:
Higher

EDR Historical Auto Stations:

Name: LASELL SERVICE STATION
Year: 1999
Address: 1545 WASHINGTON ST

Actual:
56 ft.

Name: LASELL MOBIL SERVICE CENTER
Year: 2000
Address: 1545 WASHINGTON ST

10
NW
1/8-1/4
0.198 mi.
1048 ft.

NO LOCATION AID
50 ROWE ST
NEWTON, MA

SHWS S108034499
RELEASE N/A

Relative:
Higher

SHWS:

Release Tracking Number/Current Status: 3-0025895 / RAO
Release Town: NEWTON
Notification Date: 05/16/2006
Category: TWO HR
Associated ID: Not reported

Actual:
55 ft.

Current Status: **Response Action Outcome**
Status Date: 08/23/2006
Phase: Not reported
Response Action Outcome: A2 - A permanent solution has been achieved. Contamination has not been reduced to background.
Oil Or Haz Material: Oil
Location Type: COMMERCIAL
Source: VEHICLE

[Click here to access the MA DEP site for this facility:](#)

Chemicals:

Chemical: DIESEL FUEL
Quantity: 15 gallons
Chemical: DIESEL FUEL
Quantity: 11 gallons

Actions:

Action Type: Immediate Response Action
Action Status: Oral Approval of Plan or Action
Action Date: 5/16/2006
Response Action Outcome: A permanent solution has been achieved. Contamination has not been reduced to background.

Action Type: Release Disposition
Action Status: Reportable Release under MGL 21E
Action Date: 5/16/2006
Response Action Outcome: A permanent solution has been achieved. Contamination has not been reduced to background.

Action Type: A Notice sent to a Potentially Responsible Party (PRP)
Action Status: A MassDEP piece of correspondence was issued (approvals, NORs, etc.)

Map ID
Direction
Distance
Elevation

MAP FINDINGS

Site

Database(s)

EDR ID Number
EPA ID Number

NO LOCATION AID (Continued)

S108034499

Action Date: 7/6/2006
Response Action Outcome: A permanent solution has been achieved. Contamination has not been reduced to background.

Action Type: RNF
Action Status: Reportable Release under MGL 21E
Action Date: 8/23/2006
Response Action Outcome: A permanent solution has been achieved. Contamination has not been reduced to background.

Action Type: Response Action Outcome - RAO
Action Status: RAO Statement Received
Action Date: 8/23/2006
Response Action Outcome: A permanent solution has been achieved. Contamination has not been reduced to background.

Release:

Release Tracking Number/Current Status: 3-0025895 / RAO
Primary ID: Not reported
Official City: NEWTON
Notification: 05/16/2006
Category: TWO HR
Status Date: 08/23/2006
Phase: Not reported
Response Action Outcome: A2 - A permanent solution has been achieved. Contamination has not been reduced to background.
Oil / Haz Material Type: Oil

[Click here to access the MA DEP site for this facility:](#)

D11
WNW
1/8-1/4
0.206 mi.
1090 ft.

HOUSEHOLD RESEARCH CORP
84 ROWE ST
NEWTON, MA 02166
Site 1 of 2 in cluster D

RCRA NonGen / NLR 1000379328
FINDS MAD001040682

Relative:
Higher

RCRA NonGen / NLR:

Date form received by agency: 06/24/1980
Facility name: HOUSEHOLD RESEARCH CORP
Facility address: 84 ROWE ST
NEWTON, MA 02166
EPA ID: MAD001040682
Contact: UNKNOWN UNKNOWN
Contact address: Not reported
Not reported
Contact country: Not reported
Contact telephone: (999) 999-9999
Contact email: Not reported
EPA Region: 01
Classification: Non-Generator
Description: Handler: Non-Generators do not presently generate hazardous waste

Actual:
57 ft.

Owner/Operator Summary:

Owner/operator name: HOUSEHOLD RESEARCH CORP
Owner/operator address: Not reported

Map ID
Direction
Distance
Elevation

MAP FINDINGS

Site

Database(s)

EDR ID Number
EPA ID Number

HOUSEHOLD RESEARCH CORP (Continued)

1000379328

Owner/operator country: Not reported
Owner/operator telephone: Not reported
Legal status: Private
Owner/Operator Type: Operator
Owner/Op start date: 12/08/1991
Owner/Op end date: Not reported

Handler Activities Summary:

U.S. importer of hazardous waste: No
Mixed waste (haz. and radioactive): No
Recycler of hazardous waste: No
Transporter of hazardous waste: No
Treater, storer or disposer of HW: No
Underground injection activity: No
On-site burner exemption: No
Furnace exemption: No
Used oil fuel burner: No
Used oil processor: No
User oil refiner: No
Used oil fuel marketer to burner: No
Used oil Specification marketer: No
Used oil transfer facility: No
Used oil transporter: No

Violation Status: No violations found

FINDS:

Registry ID: 110006500009

Environmental Interest/Information System

RCRAInfo is a national information system that supports the Resource Conservation and Recovery Act (RCRA) program through the tracking of events and activities related to facilities that generate, transport, and treat, store, or dispose of hazardous waste. RCRAInfo allows RCRA program staff to track the notification, permit, compliance, and corrective action activities required under RCRA.

MA-EPICS - Massachusetts Environmental Protection Integrated Computer System

12
WNW
1/8-1/4
0.207 mi.
1095 ft.

RICHARD WHITE SONS INC
70 ROWE ST
AUBURNDALE, MA 02466

UST U003655007
Financial Assurance N/A

Relative:
Lower

UST:

Facility:

Actual:
52 ft.

Facility ID: 10690
Owner Id: 5696
Owner: RICHARD WHITE SONS INC
Owner Address: PO BOX 17
Owner City,St,Zip: NEWTON, MA 02466
Telephone: (617) 332-9500

Map ID
Direction
Distance
Elevation

MAP FINDINGS

Site

Database(s)

EDR ID Number
EPA ID Number

RICHARD WHITE SONS INC (Continued)

U003655007

Description: Contractor
Fire Dept. ID: 17207
Date of Inspection: Not reported

Tank ID: 1
Serial Number: Not reported
Tank Status: Removed
Status Date: 12/04/1998
Date Installed: 10/01/1987
Capacity: 4000
Contents: Diesel
Tank Type: 1 Wall
Tank Usage: MV
Tank Material: Steel
Tank Leak Detection: Inventory Record-Keeping
Pipe Material: Steel
Pipe Container: Suction: Check Valve @ Tank
Pipe Leak Detection: Not reported
Above Ground: No

Tank ID: 2
Serial Number: Not reported
Tank Status: Removed
Status Date: 12/04/1998
Date Installed: 10/01/1987
Capacity: 8000
Contents: Gasoline
Tank Type: 1 Wall
Tank Usage: MV
Tank Material: Steel
Tank Leak Detection: Inventory Record-Keeping
Pipe Material: Steel
Pipe Container: Suction: Check Valve @ Tank
Pipe Leak Detection: Not reported
Above Ground: No

MA Financial Assurance 2:
Facility Id: 10690
Description: Contractor
Work Phone: (617) 332-9500

C13
ESE
1/8-1/4
0.208 mi.
1096 ft.

1545 WASHINGTON ST
WEST NEWTON, MA 02465

Site 2 of 4 in cluster C

EDR US Hist Auto Stat 1015245955
N/A

Relative:
Higher

EDR Historical Auto Stations:
Name: LASELL MOBIL SERVICE CTR
Year: 2004
Address: 1545 WASHINGTON ST

Actual:
56 ft.

Map ID
Direction
Distance
Elevation

MAP FINDINGS

Site

Database(s)

EDR ID Number
EPA ID Number

C14
ESE
1/8-1/4
0.208 mi.
1096 ft.

FORMER MOBIL R/S #11797
1545 WASHINGTON ST
NEWTON, MA 02465
Site 3 of 4 in cluster C

LUST **U000229023**
UST **N/A**
RELEASE
Financial Assurance

Relative:
Higher

LUST:

Facility:

Actual:
56 ft.

Release Tracking Number/Current Status: 3-0003123 / WCSPRM
Status Date: 07/27/1992
Source Type: UST
Release Town: NEWTON
Notification Date: 05/08/1990
Category: NONE
Associated ID: Not reported
Phase: Not reported
Response Action Outcome: -
Oil Or Haz Material: Oil

Location Type: GASSTATION
Source: UST

[Click here to access the MA DEP site for this facility:](#)

Chemicals:

Chemical: PETROLEUM
Quantity: Not reported

Actions:

Action Type: TREGS
Action Status: WAVREC
Action Date: 12/7/1990
Response Action Outcome: Not reported

Action Type: TREGS
Action Status: WAVACC
Action Date: 2/13/1991
Response Action Outcome: Not reported

Action Type: TREGS
Action Status: WAVSIG
Action Date: 2/8/1991
Response Action Outcome: Not reported

Action Type: Release Disposition
Action Status: Valid Transition Site
Action Date: 5/8/1990
Response Action Outcome: Not reported

Action Type: A Notice sent to a Potentially Responsible Party (PRP)
Action Status: A MassDEP piece of correspondence was issued (approvals, NORs, etc.)
Action Date: 5/8/1990
Response Action Outcome: Not reported

Action Type: TREGS
Action Status: WCSPRM
Action Date: 7/27/1992

Map ID
Direction
Distance
Elevation

MAP FINDINGS

Site

Database(s)

EDR ID Number
EPA ID Number

FORMER MOBIL R/S #11797 (Continued)

U000229023

Response Action Outcome: Not reported

UST:

Facility:

Facility ID: 10674
Owner Id: 4442
Owner: EXXONMOBIL OIL CORPORATION
Owner Address: PO BOX 22087
Owner City,St,Zip: GREENSBORO, NC 27420
Telephone: (800) 253-8054
Description: Gas Station
Fire Dept. ID: 17207
Date of Inspection: Not reported

Tank ID: 1
Serial Number: Not reported
Tank Status: Removed
Status Date: 08/28/2006
Date Installed: 08/01/1983
Capacity: 6000
Contents: Gasoline
Tank Type: 1 Wall
Tank Usage: MV
Tank Material: Reinforced
Tank Leak Detection: Approved In-Tank Monitor
Pipe Material: Reinforced
Pipe Container: Unknown
Pipe Leak Detection: Product Line Leak Detector
Above Ground: No

Tank ID: 2
Serial Number: Not reported
Tank Status: Removed
Status Date: 09/04/2006
Date Installed: 08/01/1983
Capacity: 10000
Contents: Gasoline
Tank Type: 1 Wall
Tank Usage: MV
Tank Material: Reinforced
Tank Leak Detection: Approved In-Tank Monitor
Pipe Material: Reinforced
Pipe Container: Unknown
Pipe Leak Detection: Product Line Leak Detector
Above Ground: No

Tank ID: 3
Serial Number: Not reported
Tank Status: Removed
Status Date: 03/01/1990
Date Installed: 06/01/1976
Capacity: 4000

Map ID
Direction
Distance
Elevation

MAP FINDINGS

Site

Database(s)

EDR ID Number
EPA ID Number

FORMER MOBIL R/S #11797 (Continued)

U000229023

Contents: Gasoline
Tank Type: Not reported
Tank Usage: MV
Tank Material: Reinforced
Tank Leak Detection: Not reported
Pipe Material: Reinforced
Pipe Container: Not reported
Pipe Leak Detection: Not reported
Above Ground: No

Tank ID: 4
Serial Number: Not reported
Tank Status: Removed
Status Date: 03/01/1990
Date Installed: 06/01/1970
Capacity: 550
Contents: Waste Oil
Tank Type: Not reported
Tank Usage: Not reported
Tank Material: Steel
Tank Leak Detection: Not reported
Pipe Material: Steel
Pipe Container: Not reported
Pipe Leak Detection: Not reported
Above Ground: No

Tank ID: 5
Serial Number: Not reported
Tank Status: Removed
Status Date: 09/25/2006
Date Installed: 03/01/1990
Capacity: 12000
Contents: Gasoline
Tank Type: 2 Walls
Tank Usage: MV
Tank Material: Reinforced
Tank Leak Detection: Interstitial Monitoring
Pipe Material: Reinforced
Pipe Container: Unknown
Pipe Leak Detection: Product Line Leak Detector
Above Ground: No

Tank ID: 6
Serial Number: Not reported
Tank Status: Removed
Status Date: 09/04/2006
Date Installed: 03/01/1990
Capacity: 1000
Contents: Waste Oil
Tank Type: 2 Walls
Tank Usage: Not reported
Tank Material: Reinforced
Tank Leak Detection: Interstitial Monitoring
Pipe Material: Not reported

Map ID
Direction
Distance
Elevation

MAP FINDINGS

Site

Database(s)

EDR ID Number
EPA ID Number

FORMER MOBIL R/S #11797 (Continued)

U000229023

Pipe Container: Not reported
Pipe Leak Detection: Not reported
Above Ground: No

Release:

Release Tracking Number/Current Status: 3-0003123 / WCSPRM
Primary ID: Not reported
Official City: NEWTON
Notification: 05/08/1990
Category: NONE
Status Date: 07/27/1992
Phase: Not reported
Response Action Outcome: -
Oil / Haz Material Type: Oil

[Click here to access the MA DEP site for this facility:](#)

MA Financial Assurance 2:

Facility Id: 10674
Description: Gas Station
Work Phone: (800) 253-8054

**C15
ESE
1/8-1/4
0.208 mi.
1096 ft.**

**LASELL SERVICE CENTER INC
1545 WASHINGTON ST
NEWTON, MA**

**RCRA NonGen / NLR 1000204589
FINDS MAD985266659**

Site 4 of 4 in cluster C

**Relative:
Higher**

RCRA NonGen / NLR:

Date form received by agency: 04/15/1988
Facility name: LASELL SERVICE CENTER INC
Facility address: 1545 WASHINGTON ST
NEWTON, MA 02165
EPA ID: MAD985266659
Contact: WILLIAM MCLEAN
Contact address: 1545 WASHINGTON ST
NEWTON, MA 02165
Contact country: US
Contact telephone: (617) 527-9580
Contact email: Not reported
EPA Region: 01
Classification: Non-Generator
Description: Handler: Non-Generators do not presently generate hazardous waste

**Actual:
56 ft.**

Owner/Operator Summary:

Owner/operator name: LASELL SERVICE CENTER INC
Owner/operator address: 1545 WASHINGTON ST
NEWTON, MA 02165
Owner/operator country: US
Owner/operator telephone: Not reported
Legal status: Private
Owner/Operator Type: Operator
Owner/Op start date: 03/01/1990
Owner/Op end date: 06/03/1991

Map ID
 Direction
 Distance
 Elevation

MAP FINDINGS

Site

Database(s)

EDR ID Number
 EPA ID Number

LASELL SERVICE CENTER INC (Continued)

1000204589

Owner/operator name: WILLIAM MC LEAN
 Owner/operator address: 1545 WASHINGTON ST
 NEWTON, MA 02165
 Owner/operator country: US
 Owner/operator telephone: Not reported
 Legal status: Private
 Owner/Operator Type: Owner
 Owner/Op start date: 10/16/2004
 Owner/Op end date: Not reported

Handler Activities Summary:

U.S. importer of hazardous waste: No
 Mixed waste (haz. and radioactive): No
 Recycler of hazardous waste: No
 Transporter of hazardous waste: No
 Treater, storer or disposer of HW: No
 Underground injection activity: No
 On-site burner exemption: No
 Furnace exemption: No
 Used oil fuel burner: No
 Used oil processor: No
 User oil refiner: No
 Used oil fuel marketer to burner: No
 Used oil Specification marketer: No
 Used oil transfer facility: No
 Used oil transporter: No

Violation Status: No violations found

FINDS:

Registry ID: 110006504620

Environmental Interest/Information System

RCRAInfo is a national information system that supports the Resource Conservation and Recovery Act (RCRA) program through the tracking of events and activities related to facilities that generate, transport, and treat, store, or dispose of hazardous waste. RCRAInfo allows RCRA program staff to track the notification, permit, compliance, and corrective action activities required under RCRA.

D16
WNW
1/8-1/4
0.208 mi.
1099 ft.

ADE CORP
77 ROWE ST
NEWTON, MA 02166

Site 2 of 2 in cluster D

RCRA NonGen / NLR **1000111398**
FINDS **MAD980732218**
UST
AIRS
Financial Assurance
HW GEN

Relative:
Higher

RCRA NonGen / NLR:
 Date form received by agency: 12/07/2010
 Facility name: ADE CORP
 Facility address: 77 ROWE ST
 NEWTON, MA 02166
 EPA ID: MAD980732218
 Contact: MICHAEL REILLY
 Contact address: 77 ROWE ST
 NEWTON, MA 021660000

Actual:
57 ft.

Map ID
Direction
Distance
Elevation

MAP FINDINGS

Site

Database(s)

EDR ID Number
EPA ID Number

ADE CORP (Continued)

1000111398

Contact country: US
Contact telephone: (781) 467-3500
Contact email: Not reported
EPA Region: 01
Land type: Private
Classification: Non-Generator
Description: Handler: Non-Generators do not presently generate hazardous waste

Owner/Operator Summary:

Owner/operator name: ADE CORP
Owner/operator address: 77 ROWE ST
NEWTON, MA 02166
Owner/operator country: US
Owner/operator telephone: Not reported
Legal status: Private
Owner/Operator Type: Operator
Owner/Op start date: 12/08/1991
Owner/Op end date: Not reported

Owner/operator name: ADE CORP
Owner/operator address: 77 ROWE ST
NEWTON, MA 02166
Owner/operator country: US
Owner/operator telephone: Not reported
Legal status: Private
Owner/Operator Type: Owner
Owner/Op start date: 12/08/1991
Owner/Op end date: Not reported

Handler Activities Summary:

U.S. importer of hazardous waste: No
Mixed waste (haz. and radioactive): No
Recycler of hazardous waste: No
Transporter of hazardous waste: No
Treater, storer or disposer of HW: No
Underground injection activity: No
On-site burner exemption: No
Furnace exemption: No
Used oil fuel burner: No
Used oil processor: No
User oil refiner: No
Used oil fuel marketer to burner: No
Used oil Specification marketer: No
Used oil transfer facility: No
Used oil transporter: No

Historical Generators:

Date form received by agency: 01/29/2002
Facility name: ADE CORP
Classification: Conditionally Exempt Small Quantity Generator

Date form received by agency: 10/18/1982
Facility name: ADE CORP
Classification: Small Quantity Generator

Map ID
Direction
Distance
Elevation

MAP FINDINGS

Site

Database(s)

EDR ID Number
EPA ID Number

ADE CORP (Continued)

1000111398

Facility Has Received Notices of Violations:

Regulation violated: Not reported
Area of violation: Generators - General
Date violation determined: 06/21/1990
Date achieved compliance: 10/31/1990
Violation lead agency: State
Enforcement action: WRITTEN INFORMAL
Enforcement action date: 07/19/1990
Enf. disposition status: Not reported
Enf. disp. status date: Not reported
Enforcement lead agency: State
Proposed penalty amount: Not reported
Final penalty amount: Not reported
Paid penalty amount: Not reported

Evaluation Action Summary:

Evaluation date: 12/02/2010
Evaluation: FOCUSED COMPLIANCE INSPECTION
Area of violation: Not reported
Date achieved compliance: Not reported
Evaluation lead agency: State

Evaluation date: 10/31/1990
Evaluation: COMPLIANCE SCHEDULE EVALUATION
Area of violation: Not reported
Date achieved compliance: Not reported
Evaluation lead agency: State

Evaluation date: 06/21/1990
Evaluation: COMPLIANCE EVALUATION INSPECTION ON-SITE
Area of violation: Generators - General
Date achieved compliance: 10/31/1990
Evaluation lead agency: State

FINDS:

Registry ID: 110006502739

Environmental Interest/Information System

RCRAInfo is a national information system that supports the Resource Conservation and Recovery Act (RCRA) program through the tracking of events and activities related to facilities that generate, transport, and treat, store, or dispose of hazardous waste. RCRAInfo allows RCRA program staff to track the notification, permit, compliance, and corrective action activities required under RCRA.

MA-EPICS - Massachusetts Environmental Protection Integrated Computer System

UST:

Facility:

Facility ID: 19791
Owner Id: 40
Owner: ADE CORP
Owner Address: 77 ROWE ST

Map ID
Direction
Distance
Elevation

MAP FINDINGS

Site

Database(s)

EDR ID Number
EPA ID Number

ADE CORP (Continued)

1000111398

Owner City,St,Zip: NEWTON, MA 02466
Telephone: (617) 969-0600
Description: Other
Fire Dept. ID: 17207
Date of Inspection: Not reported

Tank ID: 1
Serial Number: Not reported
Tank Status: Removed
Status Date: Not reported
Date Installed: 11/19/1981
Capacity: 1000
Contents: Hazardous
Tank Type: Not reported
Tank Usage: Not reported
Tank Material: Not reported
Tank Leak Detection: Not reported
Pipe Material: Not reported
Pipe Container: Not reported
Pipe Leak Detection: Not reported
Above Ground: No

Tank ID: 2
Serial Number: Not reported
Tank Status: Removed
Status Date: Not reported
Date Installed: 11/19/1981
Capacity: 1000
Contents: Hazardous
Tank Type: Not reported
Tank Usage: Not reported
Tank Material: Not reported
Tank Leak Detection: Not reported
Pipe Material: Not reported
Pipe Container: Not reported
Pipe Leak Detection: Not reported
Above Ground: No

AIRS:

Facility Status: APPROV
Permit Code: AQ01
Permit Name: Plan Application Limited
DEP Region: NE
Application Tracking Number: X236647
Date Closed: 10/24/2011
Applicant Name: SJB BAGEL MAKERS OF BOSTON
Applicant Address: 77 ROWE ST
Applicant City,St,Zip: NEWTON, MA 021600000
Applicant Telephone: 6172138400

MA Financial Assurance 2:

Facility Id: 19791
Description: Other
Work Phone: (617) 969-0600

Map ID
 Direction
 Distance
 Elevation

MAP FINDINGS

Site

Database(s)

EDR ID Number
 EPA ID Number

ADE CORP (Continued)

1000111398

HW GEN:
 EPA Id: MV6179657000
 RCRA Generator Status: VSQG
 State Generator Status: Not reported

17
NE
1/8-1/4
0.214 mi.
1131 ft.

AT WESTWOOD ST
191 WEBSTER ST
NEWTON, MA 02165

SHWS **S102086422**
RELEASE **N/A**
INST CONTROL

Relative:
Lower

SHWS:
 Release Tracking Number/Current Status: 3-0012131 / RAO
 Release Town: NEWTON
 Notification Date: 02/02/1995
 Category: 120 DY
 Associated ID: Not reported
Current Status: **Response Action Outcome**
 Status Date: 05/08/1995
 Phase: PHASE II
 Response Action Outcome: A2 - A permanent solution has been achieved. Contamination has not been reduced to background.
 Oil Or Haz Material: Oil

Actual:
47 ft.

[Click here to access the MA DEP site for this facility:](#)

Chemicals:
 Chemical: TPH
 Quantity: 114.8 milligrams per liter
 Chemical: TPH
 Quantity: 8244 milligrams per kilogram

Actions:
 Action Type: Release Disposition
 Action Status: Reportable Release under MGL 21E
 Action Date: 2/2/1995
 Response Action Outcome: A permanent solution has been achieved. Contamination has not been reduced to background.

Action Type: RNF
 Action Status: Reportable Release under MGL 21E
 Action Date: 2/2/1995
 Response Action Outcome: A permanent solution has been achieved. Contamination has not been reduced to background.

Action Type: A Notice sent to a Potentially Responsible Party (PRP)
 Action Status: A MassDEP piece of correspondence was issued (approvals, NORs, etc.)
 Action Date: 2/23/1995
 Response Action Outcome: A permanent solution has been achieved. Contamination has not been reduced to background.

Action Type: Phase 1
 Action Status: Completion Statement Received
 Action Date: 3/13/1995
 Response Action Outcome: A permanent solution has been achieved. Contamination has not been reduced to background.

Map ID
Direction
Distance
Elevation

MAP FINDINGS

Site

Database(s)

EDR ID Number
EPA ID Number

AT WESTWOOD ST (Continued)

S102086422

Action Type: Response Action Outcome - RAO
Action Status: Revised Statement or Transmittal Received
Action Date: 5/28/1999
Response Action Outcome: A permanent solution has been achieved. Contamination has not been reduced to background.

Action Type: Activity and Use Limitation
Action Status: Action Status or AUL Terminated
Action Date: 5/28/1999
Response Action Outcome: A permanent solution has been achieved. Contamination has not been reduced to background.

Action Type: Activity and Use Limitation
Action Status: Transmittal, Notice, or Notification Received
Action Date: 5/8/1995
Response Action Outcome: A permanent solution has been achieved. Contamination has not been reduced to background.

Action Type: Response Action Outcome - RAO
Action Status: RAO Statement Received
Action Date: 5/8/1995
Response Action Outcome: A permanent solution has been achieved. Contamination has not been reduced to background.

Release:

Release Tracking Number/Current Status: 3-0012131 / RAO
Primary ID: Not reported
Official City: NEWTON
Notification: 02/02/1995
Category: 120 DY
Status Date: 05/08/1995
Phase: PHASE II
Response Action Outcome: A2 - A permanent solution has been achieved. Contamination has not been reduced to background.
Oil / Haz Material Type: Oil

Click here to access the MA DEP site for this facility:

INST CONTROL:

Release Tracking Number: 3-0012131
Action Type: AUL
Action Stat: RECPT
Action Date: 05/08/1995
Response Action Outcome: A2 - A permanent solution has been achieved. Contamination has not been reduced to background.

Release Tracking Number: 3-0012131
Action Type: AUL
Action Stat: TERMIN
Action Date: 05/28/1999
Response Action Outcome: A2 - A permanent solution has been achieved. Contamination has not been reduced to background.

Map ID
Direction
Distance
Elevation

MAP FINDINGS

Site

Database(s)

EDR ID Number
EPA ID Number

18
East
1/4-1/2
0.254 mi.
1343 ft.

NO LOCATION AID
1507 WASHINGTON ST
NEWTON, MA 02460

SHWS **S104562525**
RELEASE **N/A**

Relative:
Higher

SHWS:

Actual:
57 ft.

Release Tracking Number/Current Status: 3-0019475 / RAO
Release Town: NEWTON
Notification Date: 04/24/2000
Category: 120 DY
Associated ID: Not reported
Current Status: **Response Action Outcome**
Status Date: 11/08/2000
Phase: Not reported
Response Action Outcome: A2 - A permanent solution has been achieved. Contamination has not been reduced to background.

Oil Or Haz Material: Oil
Location Type: SCHOOL
Source: UNKNOWN

[Click here to access the MA DEP site for this facility:](#)

Chemicals:

Chemical: TPH
Quantity: 910 parts per million
Chemical: PETROLEUM
Quantity: Not reported

Actions:

Action Type: A Notice sent to a Potentially Responsible Party (PRP)
Action Status: A MassDEP piece of correspondence was issued (approvals, NORs, etc.)
Action Date: 10/3/2000
Response Action Outcome: A permanent solution has been achieved. Contamination has not been reduced to background.

Action Type: Response Action Outcome - RAO
Action Status: Fee Received - FMCRA Use Only
Action Date: 11/8/2000
Response Action Outcome: A permanent solution has been achieved. Contamination has not been reduced to background.

Action Type: Response Action Outcome - RAO
Action Status: RAO Statement Received
Action Date: 11/8/2000
Response Action Outcome: A permanent solution has been achieved. Contamination has not been reduced to background.

Action Type: Release Disposition
Action Status: Reportable Release under MGL 21E
Action Date: 4/24/2000
Response Action Outcome: A permanent solution has been achieved. Contamination has not been reduced to background.

Action Type: Release Abatement Measure
Action Status: Oral Approval of Plan or Action
Action Date: 4/24/2000
Response Action Outcome: A permanent solution has been achieved. Contamination has not been

Map ID
Direction
Distance
Elevation

MAP FINDINGS

Site

Database(s)

EDR ID Number
EPA ID Number

NO LOCATION AID (Continued)

S104562525

reduced to background.

Action Type: A Notice sent to a Potentially Responsible Party (PRP)
Action Status: A MassDEP piece of correspondence was issued (approvals, NORs, etc.)
Action Date: 5/17/2000
Response Action Outcome: A permanent solution has been achieved. Contamination has not been reduced to background.

Action Type: RNF
Action Status: Reportable Release under MGL 21E
Action Date: 6/21/2000
Response Action Outcome: A permanent solution has been achieved. Contamination has not been reduced to background.

Action Type: Release Abatement Measure
Action Status: Fee Received - FMCRA Use Only
Action Date: 8/14/2000
Response Action Outcome: A permanent solution has been achieved. Contamination has not been reduced to background.

Action Type: Release Abatement Measure
Action Status: Completion Statement Received
Action Date: 8/29/2000
Response Action Outcome: A permanent solution has been achieved. Contamination has not been reduced to background.

Release:
Release Tracking Number/Current Status: 3-0019475 / RAO
Primary ID: Not reported
Official City: NEWTON
Notification: 04/24/2000
Category: 120 DY
Status Date: 11/08/2000
Phase: Not reported
Response Action Outcome: A2 - A permanent solution has been achieved. Contamination has not been reduced to background.
Oil / Haz Material Type: Oil

[Click here to access the MA DEP site for this facility:](#)

19
NE
1/4-1/2
0.350 mi.
1848 ft.

SINGLE-FAMILY RESIDENTIAL DWELLING
20 WEBSTER PL
NEWTON, MA 02465

LAST **S109546283**
RELEASE **N/A**

Relative:
Lower

LAST:
Release Tracking Number/Current Status: 3-0028305 / RAO
Source Type: AST
Release Town: NEWTON
Notification Date: 02/09/2009
Category: TWO HR
Associated ID: Not reported
Status Date: 06/09/2011
Phase: PHASE II

Actual:
50 ft.

Map ID
Direction
Distance
Elevation

MAP FINDINGS

Site

Database(s)

EDR ID Number
EPA ID Number

SINGLE-FAMILY RESIDENTIAL DWELLING (Continued)

S109546283

Response Action Outcome: A2 - A permanent solution has been achieved. Contamination has not been reduced to background.

Oil Or Haz Material: Oil

Chemicals:

Chemical: HEATING OIL
Quantity: 150 gallons
Chemical: #2 HEATING FUEL OIL
Quantity: 150 gallons
Location Type: RESIDENTIAL
Source: AST

Actions:

Action Type: Response Action Outcome - RAO
Action Status: Level I - Technical Screen Audit
Action Date: 12/12/2011
Response Action Outcome: A permanent solution has been achieved. Contamination has not been reduced to background.

Action Type: Immediate Response Action
Action Status: RMRINI
Action Date: 12/23/2009
Response Action Outcome: A permanent solution has been achieved. Contamination has not been reduced to background.

Action Type: Immediate Response Action
Action Status: Status or Interim Report Received
Action Date: 12/23/2009
Response Action Outcome: A permanent solution has been achieved. Contamination has not been reduced to background.

Action Type: Immediate Response Action
Action Status: Level I - Technical Screen Audit
Action Date: 12/30/2009
Response Action Outcome: A permanent solution has been achieved. Contamination has not been reduced to background.

Action Type: Immediate Response Action
Action Status: RMRINT
Action Date: 12/6/2010
Response Action Outcome: A permanent solution has been achieved. Contamination has not been reduced to background.

Action Type: Immediate Response Action
Action Status: Status or Interim Report Received
Action Date: 12/6/2010
Response Action Outcome: A permanent solution has been achieved. Contamination has not been reduced to background.

Action Type: A Notice sent to a Potentially Responsible Party (PRP)
Action Status: ALSENT
Action Date: 12/8/2009
Response Action Outcome: A permanent solution has been achieved. Contamination has not been reduced to background.

Action Type: RLFA
Action Status: FLDRAN
Action Date: 2/10/2009

Map ID
Direction
Distance
Elevation

MAP FINDINGS

Site

Database(s)

EDR ID Number
EPA ID Number

SINGLE-FAMILY RESIDENTIAL DWELLING (Continued)

S109546283

Response Action Outcome: A permanent solution has been achieved. Contamination has not been reduced to background.

Action Type: A Notice sent to a Potentially Responsible Party (PRP)
Action Status: A MassDEP piece of correspondence was issued (approvals, NORs, etc.)
Action Date: 2/23/2009
Response Action Outcome: A permanent solution has been achieved. Contamination has not been reduced to background.

Action Type: RLFA
Action Status: FOLOFF
Action Date: 2/27/2009
Response Action Outcome: A permanent solution has been achieved. Contamination has not been reduced to background.

Action Type: Release Disposition
Action Status: Reportable Release under MGL 21E
Action Date: 2/9/2009
Response Action Outcome: A permanent solution has been achieved. Contamination has not been reduced to background.

Action Type: RLFA
Action Status: FLDD1A
Action Date: 2/9/2009
Response Action Outcome: A permanent solution has been achieved. Contamination has not been reduced to background.

Action Type: Immediate Response Action
Action Status: Oral Approval of Plan or Action
Action Date: 2/9/2009
Response Action Outcome: A permanent solution has been achieved. Contamination has not been reduced to background.

Action Type: A Notice sent to a Potentially Responsible Party (PRP)
Action Status: FLDISS
Action Date: 2/9/2009
Response Action Outcome: A permanent solution has been achieved. Contamination has not been reduced to background.

Action Type: Phase 2
Action Status: Scope of Work Received
Action Date: 2/9/2010
Response Action Outcome: A permanent solution has been achieved. Contamination has not been reduced to background.

Action Type: Phase 1
Action Status: Completion Statement Received
Action Date: 2/9/2010
Response Action Outcome: A permanent solution has been achieved. Contamination has not been reduced to background.

Action Type: Tier Classification
Action Status: Tier 2 Classification
Action Date: 2/9/2010
Response Action Outcome: A permanent solution has been achieved. Contamination has not been reduced to background.

Map ID
Direction
Distance
Elevation

MAP FINDINGS

Site

Database(s)

EDR ID Number
EPA ID Number

SINGLE-FAMILY RESIDENTIAL DWELLING (Continued)

S109546283

Action Type: Tier Classification
Action Status: Transmittal, Notice, or Notification Received
Action Date: 2/9/2010
Response Action Outcome: A permanent solution has been achieved. Contamination has not been reduced to background.

Action Type: RNF
Action Status: Reportable Release under MGL 21E
Action Date: 3/19/2009
Response Action Outcome: A permanent solution has been achieved. Contamination has not been reduced to background.

Action Type: RLFA
Action Status: FOLOFF
Action Date: 3/3/2009
Response Action Outcome: A permanent solution has been achieved. Contamination has not been reduced to background.

Action Type: RLFA
Action Status: FLDRAN
Action Date: 3/5/2009
Response Action Outcome: A permanent solution has been achieved. Contamination has not been reduced to background.

Action Type: RLFA
Action Status: FOLOFF
Action Date: 4/13/2009
Response Action Outcome: A permanent solution has been achieved. Contamination has not been reduced to background.

Action Type: RLFA
Action Status: FLDRAN
Action Date: 4/13/2009
Response Action Outcome: A permanent solution has been achieved. Contamination has not been reduced to background.

Action Type: Immediate Response Action
Action Status: Written Plan Received
Action Date: 4/16/2009
Response Action Outcome: A permanent solution has been achieved. Contamination has not been reduced to background.

Action Type: RLFA
Action Status: FLDRAN
Action Date: 4/2/2009
Response Action Outcome: A permanent solution has been achieved. Contamination has not been reduced to background.

Action Type: Immediate Response Action
Action Status: Written Plan Received
Action Date: 4/7/2009
Response Action Outcome: A permanent solution has been achieved. Contamination has not been reduced to background.

Action Type: Immediate Response Action
Action Status: Written Approval of Plan
Action Date: 5/15/2009

Map ID
Direction
Distance
Elevation

MAP FINDINGS

Site

Database(s)

EDR ID Number
EPA ID Number

SINGLE-FAMILY RESIDENTIAL DWELLING (Continued)

S109546283

Response Action Outcome: A permanent solution has been achieved. Contamination has not been reduced to background.

Action Type: RLFA
Action Status: FOLOFF
Action Date: 5/19/2009

Response Action Outcome: A permanent solution has been achieved. Contamination has not been reduced to background.

Action Type: Immediate Response Action
Action Status: Level I - Technical Screen Audit
Action Date: 6/10/2010
Response Action Outcome: A permanent solution has been achieved. Contamination has not been reduced to background.

Action Type: Immediate Response Action
Action Status: Level I - Technical Screen Audit
Action Date: 6/11/2009
Response Action Outcome: A permanent solution has been achieved. Contamination has not been reduced to background.

Action Type: Immediate Response Action
Action Status: Modified Revised or Updated Plan Received
Action Date: 6/9/2009
Response Action Outcome: A permanent solution has been achieved. Contamination has not been reduced to background.

Action Type: Immediate Response Action
Action Status: Status or Interim Report Received
Action Date: 6/9/2009
Response Action Outcome: A permanent solution has been achieved. Contamination has not been reduced to background.

Action Type: Immediate Response Action
Action Status: Status or Interim Report Received
Action Date: 6/9/2010
Response Action Outcome: A permanent solution has been achieved. Contamination has not been reduced to background.

Action Type: Immediate Response Action
Action Status: RMRINT
Action Date: 6/9/2010
Response Action Outcome: A permanent solution has been achieved. Contamination has not been reduced to background.

Action Type: Immediate Response Action
Action Status: Completion Statement Received
Action Date: 6/9/2011
Response Action Outcome: A permanent solution has been achieved. Contamination has not been reduced to background.

Action Type: Immediate Response Action
Action Status: RMRFIN
Action Date: 6/9/2011
Response Action Outcome: A permanent solution has been achieved. Contamination has not been reduced to background.

Map ID
Direction
Distance
Elevation

MAP FINDINGS

Site

Database(s)

EDR ID Number
EPA ID Number

SINGLE-FAMILY RESIDENTIAL DWELLING (Continued)

S109546283

Action Type: Response Action Outcome - RAO
Action Status: RAO Statement Received
Action Date: 6/9/2011
Response Action Outcome: A permanent solution has been achieved. Contamination has not been reduced to background.

Release:

Release Tracking Number/Current Status: 3-0028305 / RAO
Primary ID: Not reported
Official City: NEWTON
Notification: 02/09/2009
Category: TWO HR
Status Date: 06/09/2011
Phase: PHASE II
Response Action Outcome: A2 - A permanent solution has been achieved. Contamination has not been reduced to background.
Oil / Haz Material Type: Oil

[Click here to access the MA DEP site for this facility:](#)

E20
West
1/4-1/2
0.367 mi.
1940 ft.

FMR SARNIS CLEANERS
AUBURNDALE PLZ
NEWTON, MA 02166
Site 1 of 2 in cluster E

SHWS S104482446
RELEASE N/A

Relative:
Higher

SHWS:
Release Tracking Number/Current Status: 3-0019072 / DPS
Release Town: NEWTON
Notification Date: 09/20/1999
Category: 120 DY
Associated ID: Not reported
Current Status: Downgradient Property Status
Status Date: 09/20/2000
Phase: Not reported
Response Action Outcome: -
Oil Or Haz Material: Oil

Actual:
60 ft.

[Click here to access the MA DEP site for this facility:](#)

Chemicals:

Chemical: C9 THRU C12 ALIPHATIC HYDROCARBONS
Quantity: 1700 micrograms per liter
Chemical: C5 THRU C8 ALIPHATIC HYDROCARBONS
Quantity: 1100 micrograms per liter

Actions:

Action Type: A Notice sent to a Potentially Responsible Party (PRP)
Action Status: A MassDEP piece of correspondence was issued (approvals, NORs, etc.)
Action Date: 4/4/2000
Response Action Outcome: Not reported

Action Type: RNF
Action Status: Reportable Release under MGL 21E

Map ID
Direction
Distance
Elevation

MAP FINDINGS

Site

Database(s)

EDR ID Number
EPA ID Number

FMR SARNIS CLEANERS (Continued)

S104482446

Action Date: 9/20/1999
Response Action Outcome: Not reported

Action Type: Release Disposition
Action Status: Reportable Release under MGL 21E
Action Date: 9/20/1999
Response Action Outcome: Not reported

Action Type: Downgradient Property Status
Action Status: Transmittal, Notice, or Notification Received
Action Date: 9/20/2000
Response Action Outcome: Not reported

Action Type: Downgradient Property Status
Action Status: Fee Received - FMCRA Use Only
Action Date: 9/22/2000
Response Action Outcome: Not reported

Release:

Release Tracking Number/Current Status: 3-0019072 / DPS
Primary ID: Not reported
Official City: NEWTON
Notification: 09/20/1999
Category: 120 DY
Status Date: 09/20/2000
Phase: Not reported
Response Action Outcome: -
Oil / Haz Material Type: Oil

[Click here to access the MA DEP site for this facility:](#)

E21
West
1/4-1/2
0.370 mi.
1955 ft.

AUBURNDALE PLAZA ON RT 30
2030-2060 COMMONWEALTH AVE
NEWTON, MA 02166

Site 2 of 2 in cluster E

SHWS S104545527
LUST N/A
RELEASE
INST CONTROL

Relative:
Higher

SHWS:

Release Tracking Number/Current Status: 3-0013318 / RAONR
Release Town: NEWTON
Notification Date: 01/26/1996
Category: 120 DY
Associated ID: 3-0010079
Current Status: Response Action Outcome Not Required
Status Date: 01/03/1997
Phase: PHASE II
Response Action Outcome: -
Oil Or Haz Material: Hazardous Material

[Click here to access the MA DEP site for this facility:](#)

Chemicals:

Chemical: TRICHLOROETHYLENE
Quantity: 460

Map ID
Direction
Distance
Elevation

MAP FINDINGS

Site

Database(s)

EDR ID Number
EPA ID Number

AUBURNDALE PLAZA ON RT 30 (Continued)

S10454527

Chemical:	LEAD
Quantity:	390 milligrams per kilogram
Chemical:	TETRACHLOROETHYLENE
Quantity:	37000
Actions:	
Action Type:	RNF
Action Status:	Reportable Release under MGL 21E
Action Date:	1/26/1996
Response Action Outcome:	Not reported
Action Type:	Release Disposition
Action Status:	Reportable Release under MGL 21E
Action Date:	1/26/1996
Response Action Outcome:	Not reported
Action Type:	Immediate Response Action
Action Status:	Completion Statement Received
Action Date:	1/28/1994
Response Action Outcome:	Not reported
Action Type:	Tier Classification
Action Status:	Tier 2 Classification
Action Date:	1/3/1997
Response Action Outcome:	Not reported
Action Type:	Tier Classification
Action Status:	RTN Linked to TCLASS Via Tier Classification Submittal
Action Date:	1/3/1997
Response Action Outcome:	Not reported
Action Type:	Tier Classification
Action Status:	Revised Statement or Transmittal Received
Action Date:	1/3/1997
Response Action Outcome:	Not reported
Action Type:	Phase 1
Action Status:	Completion Statement Received
Action Date:	1/3/1997
Response Action Outcome:	Not reported
Action Type:	RAO Not Required
Action Status:	Linked to a Tier Classified Site
Action Date:	1/3/1997
Response Action Outcome:	Not reported
Action Type:	Immediate Response Action
Action Status:	IRA Assessment Only
Action Date:	10/20/1993
Response Action Outcome:	Not reported
Action Type:	Tier Classification
Action Status:	Transmittal, Notice, or Notification Received
Action Date:	10/20/1994
Response Action Outcome:	Not reported
Action Type:	Phase 1
Action Status:	Completion Statement Received

Map ID
Direction
Distance
Elevation

MAP FINDINGS

Site

Database(s)

EDR ID Number
EPA ID Number

AUBURNDALE PLAZA ON RT 30 (Continued)

S10454527

Action Date:	10/20/1994
Response Action Outcome:	Not reported
Action Type:	Phase 4
Action Status:	Written Plan Received
Action Date:	10/27/1997
Response Action Outcome:	Not reported
Action Type:	Immediate Response Action
Action Status:	Modified Revised or Updated Plan Received
Action Date:	10/30/1998
Response Action Outcome:	Not reported
Action Type:	Immediate Response Action
Action Status:	Oral Approval of Plan or Action
Action Date:	12/14/1993
Response Action Outcome:	Not reported
Action Type:	Release Abatement Measure
Action Status:	Written Plan Received
Action Date:	12/8/1995
Response Action Outcome:	Not reported
Action Type:	Release Abatement Measure
Action Status:	Completion Statement Received
Action Date:	2/23/1996
Response Action Outcome:	Not reported
Action Type:	A Notice sent to a Potentially Responsible Party (PRP)
Action Status:	A MassDEP piece of correspondence was issued (approvals, NORs, etc.)
Action Date:	2/26/1996
Response Action Outcome:	Not reported
Action Type:	Immediate Response Action
Action Status:	Written Plan Received
Action Date:	3/1/1996
Response Action Outcome:	Not reported
Action Type:	Immediate Response Action
Action Status:	Status or Interim Report Received
Action Date:	3/16/1998
Response Action Outcome:	Not reported
Action Type:	Immediate Response Action
Action Status:	Status or Interim Report Received
Action Date:	3/19/1999
Response Action Outcome:	Not reported
Action Type:	Immediate Response Action
Action Status:	Modified Revised or Updated Plan Received
Action Date:	3/19/1999
Response Action Outcome:	Not reported
Action Type:	Release Abatement Measure
Action Status:	Completion Statement Received
Action Date:	3/3/1997
Response Action Outcome:	Not reported

Map ID
Direction
Distance
Elevation

MAP FINDINGS

Site

Database(s)

EDR ID Number
EPA ID Number

AUBURNDALE PLAZA ON RT 30 (Continued)

S10454527

Action Type:	Immediate Response Action
Action Status:	Status or Interim Report Received
Action Date:	3/7/1997
Response Action Outcome:	Not reported
Action Type:	Release Abatement Measure
Action Status:	Written Plan Received
Action Date:	4/11/1996
Response Action Outcome:	Not reported
Action Type:	Release Abatement Measure
Action Status:	Fee Received - FMCRA Use Only
Action Date:	4/12/1996
Response Action Outcome:	Not reported
Action Type:	Immediate Response Action
Action Status:	Completion Statement Received
Action Date:	4/20/1994
Response Action Outcome:	Not reported
Action Type:	Release Abatement Measure
Action Status:	Written Approval of Plan
Action Date:	4/24/1996
Response Action Outcome:	Not reported
Action Type:	Immediate Response Action
Action Status:	Written Plan Received
Action Date:	6/17/1996
Response Action Outcome:	Not reported
Action Type:	Release Abatement Measure
Action Status:	Completion Statement Received
Action Date:	8/20/1996
Response Action Outcome:	Not reported
Action Type:	Release Abatement Measure
Action Status:	Modified Revised or Updated Plan Received
Action Date:	8/27/1996
Response Action Outcome:	Not reported
Action Type:	Release Abatement Measure
Action Status:	Status or Interim Report Received
Action Date:	8/27/1996
Response Action Outcome:	Not reported
Action Type:	Tier Classification
Action Status:	Tier 2 Extension
Action Date:	8/27/1999
Response Action Outcome:	Not reported
Action Type:	Immediate Response Action
Action Status:	Completion Statement Received
Action Date:	9/10/1997
Response Action Outcome:	Not reported
Action Type:	Immediate Response Action
Action Status:	Status or Interim Report Received

Map ID
Direction
Distance
Elevation

MAP FINDINGS

Site

Database(s)

EDR ID Number
EPA ID Number

AUBURNDALE PLAZA ON RT 30 (Continued)

S10454527

Action Date: 9/15/1998
Response Action Outcome: Not reported

Action Type: Immediate Response Action
Action Status: Modified Revised or Updated Plan Received
Action Date: 9/20/1996
Response Action Outcome: Not reported

Action Type: Immediate Response Action
Action Status: Completion Statement Received
Action Date: 9/20/1999
Response Action Outcome: Not reported

Action Type: Release Abatement Measure
Action Status: Written Approval of Plan
Action Date: 9/25/1996
Response Action Outcome: Not reported

LUST:

Facility:

Release Tracking Number/Current Status: 3-0010079 / RAO
Status Date: 10/26/2000
Source Type: UST
Release Town: NEWTON
Notification Date: 10/20/1993
Category: 72 HR
Associated ID: 3-0010079
Phase: PHASE IV
Response Action Outcome: A3 - A permanent solution has been achieved. Contamination has not been reduced to background and an Activity and use Limitation (AUL) has been implemented.

Oil Or Haz Material: Oil

Location Type: COMMERCIAL
Source: UST

[Click here to access the MA DEP site for this facility:](#)

Chemicals:

Chemical: #2 FUEL OIL
Quantity: 50 parts per million
Chemical: #2 FUEL OIL
Quantity: .5 inches

Actions:

Action Type: RNF
Action Status: Reportable Release under MGL 21E
Action Date: 1/20/1994
Response Action Outcome: A permanent solution has been achieved. Contamination has not been reduced to background and an Activity and use Limitation (AUL) has been implemented.

Action Type: Release Disposition

Map ID
Direction
Distance
Elevation

MAP FINDINGS

Site

Database(s)

EDR ID Number
EPA ID Number

AUBURNDALE PLAZA ON RT 30 (Continued)

S10454527

Action Status: Reportable Release under MGL 21E
Action Date: 1/24/1994
Response Action Outcome: A permanent solution has been achieved. Contamination has not been reduced to background and an Activity and use Limitation (AUL) has been implemented.

Action Type: RLFA
Action Status: FOLOFF
Action Date: 1/24/1994
Response Action Outcome: A permanent solution has been achieved. Contamination has not been reduced to background and an Activity and use Limitation (AUL) has been implemented.

Action Type: Immediate Response Action
Action Status: Completion Statement Received
Action Date: 1/28/1994
Response Action Outcome: A permanent solution has been achieved. Contamination has not been reduced to background and an Activity and use Limitation (AUL) has been implemented.

Action Type: Tier Classification
Action Status: Tier 2 Classification
Action Date: 1/3/1997
Response Action Outcome: A permanent solution has been achieved. Contamination has not been reduced to background and an Activity and use Limitation (AUL) has been implemented.

Action Type: Tier Classification
Action Status: RTN Linked to TCLASS Via Tier Classification Submittal
Action Date: 1/3/1997
Response Action Outcome: A permanent solution has been achieved. Contamination has not been reduced to background and an Activity and use Limitation (AUL) has been implemented.

Action Type: Tier Classification
Action Status: Revised Statement or Transmittal Received
Action Date: 1/3/1997
Response Action Outcome: A permanent solution has been achieved. Contamination has not been reduced to background and an Activity and use Limitation (AUL) has been implemented.

Action Type: Phase 1
Action Status: Completion Statement Received
Action Date: 1/3/1997
Response Action Outcome: A permanent solution has been achieved. Contamination has not been reduced to background and an Activity and use Limitation (AUL) has been implemented.

Action Type: Immediate Response Action
Action Status: IRA Assessment Only
Action Date: 10/20/1993
Response Action Outcome: A permanent solution has been achieved. Contamination has not been reduced to background and an Activity and use Limitation (AUL) has been implemented.

Action Type: Release Disposition
Action Status: Reportable Release under MGL 21E

Map ID
Direction
Distance
Elevation

MAP FINDINGS

Site

Database(s)

EDR ID Number
EPA ID Number

AUBURNDALE PLAZA ON RT 30 (Continued)

S10454527

Action Date: 10/20/1993
Response Action Outcome: A permanent solution has been achieved. Contamination has not been reduced to background and an Activity and use Limitation (AUL) has been implemented.

Action Type: Tier Classification
Action Status: Transmittal, Notice, or Notification Received
Action Date: 10/20/1994
Response Action Outcome: A permanent solution has been achieved. Contamination has not been reduced to background and an Activity and use Limitation (AUL) has been implemented.

Action Type: Phase 1
Action Status: Completion Statement Received
Action Date: 10/20/1994
Response Action Outcome: A permanent solution has been achieved. Contamination has not been reduced to background and an Activity and use Limitation (AUL) has been implemented.

Action Type: Phase 2
Action Status: Completion Statement Received
Action Date: 10/25/1996
Response Action Outcome: A permanent solution has been achieved. Contamination has not been reduced to background and an Activity and use Limitation (AUL) has been implemented.

Action Type: Phase 3
Action Status: Completion Statement Received
Action Date: 10/25/1996
Response Action Outcome: A permanent solution has been achieved. Contamination has not been reduced to background and an Activity and use Limitation (AUL) has been implemented.

Action Type: Response Action Outcome - RAO
Action Status: RAO Statement Received
Action Date: 10/26/2000
Response Action Outcome: A permanent solution has been achieved. Contamination has not been reduced to background and an Activity and use Limitation (AUL) has been implemented.

Action Type: Activity and Use Limitation
Action Status: Transmittal, Notice, or Notification Received
Action Date: 10/26/2000
Response Action Outcome: A permanent solution has been achieved. Contamination has not been reduced to background and an Activity and use Limitation (AUL) has been implemented.

Action Type: Phase 4
Action Status: Written Plan Received
Action Date: 10/27/1997
Response Action Outcome: A permanent solution has been achieved. Contamination has not been reduced to background and an Activity and use Limitation (AUL) has been implemented.

Action Type: Immediate Response Action
Action Status: Modified Revised or Updated Plan Received
Action Date: 10/30/1998

Map ID
Direction
Distance
Elevation

MAP FINDINGS

Site

Database(s)

EDR ID Number
EPA ID Number

AUBURNDALE PLAZA ON RT 30 (Continued)

S10454527

Response Action Outcome:	A permanent solution has been achieved. Contamination has not been reduced to background and an Activity and use Limitation (AUL) has been implemented.
Action Type:	RLFA
Action Status:	FOLFLD
Action Date:	12/14/1993
Response Action Outcome:	A permanent solution has been achieved. Contamination has not been reduced to background and an Activity and use Limitation (AUL) has been implemented.
Action Type:	A Notice sent to a Potentially Responsible Party (PRP)
Action Status:	A MassDEP piece of correspondence was issued (approvals, NORs, etc.
Action Date:	12/14/1993
Response Action Outcome:	A permanent solution has been achieved. Contamination has not been reduced to background and an Activity and use Limitation (AUL) has been implemented.
Action Type:	Immediate Response Action
Action Status:	Oral Approval of Plan or Action
Action Date:	12/14/1993
Response Action Outcome:	A permanent solution has been achieved. Contamination has not been reduced to background and an Activity and use Limitation (AUL) has been implemented.
Action Type:	A Notice sent to a Potentially Responsible Party (PRP)
Action Status:	A MassDEP piece of correspondence was issued (approvals, NORs, etc.
Action Date:	12/16/1993
Response Action Outcome:	A permanent solution has been achieved. Contamination has not been reduced to background and an Activity and use Limitation (AUL) has been implemented.
Action Type:	Response Action Outcome - RAO
Action Status:	Level I - Technical Screen Audit
Action Date:	12/22/2008
Response Action Outcome:	A permanent solution has been achieved. Contamination has not been reduced to background and an Activity and use Limitation (AUL) has been implemented.
Action Type:	RLFA
Action Status:	FOLOFF
Action Date:	12/28/1995
Response Action Outcome:	A permanent solution has been achieved. Contamination has not been reduced to background and an Activity and use Limitation (AUL) has been implemented.
Action Type:	Release Abatement Measure
Action Status:	Written Plan Received
Action Date:	12/8/1995
Response Action Outcome:	A permanent solution has been achieved. Contamination has not been reduced to background and an Activity and use Limitation (AUL) has been implemented.
Action Type:	RLFA
Action Status:	FOLOFF
Action Date:	2/1/1994
Response Action Outcome:	A permanent solution has been achieved. Contamination has not been

Map ID
Direction
Distance
Elevation

MAP FINDINGS

Site

Database(s)

EDR ID Number
EPA ID Number

AUBURNDALE PLAZA ON RT 30 (Continued)

S10454527

reduced to background and an Activity and use Limitation (AUL) has been implemented.

Action Type: A Notice sent to a Potentially Responsible Party (PRP)
Action Status: A MassDEP piece of correspondence was issued (approvals, NORs, etc.)
Action Date: 2/15/1994
Response Action Outcome: A permanent solution has been achieved. Contamination has not been reduced to background and an Activity and use Limitation (AUL) has been implemented.

Action Type: Release Abatement Measure
Action Status: Completion Statement Received
Action Date: 2/23/1996
Response Action Outcome: A permanent solution has been achieved. Contamination has not been reduced to background and an Activity and use Limitation (AUL) has been implemented.

Action Type: An activity type that is related to an Audit
Action Status: Notice of Non-compliance related to an Audit
Action Date: 2/24/2010
Response Action Outcome: A permanent solution has been achieved. Contamination has not been reduced to background and an Activity and use Limitation (AUL) has been implemented.

Action Type: Immediate Response Action
Action Status: Written Plan Received
Action Date: 3/1/1996
Response Action Outcome: A permanent solution has been achieved. Contamination has not been reduced to background and an Activity and use Limitation (AUL) has been implemented.

Action Type: Immediate Response Action
Action Status: Status or Interim Report Received
Action Date: 3/16/1998
Response Action Outcome: A permanent solution has been achieved. Contamination has not been reduced to background and an Activity and use Limitation (AUL) has been implemented.

Action Type: Immediate Response Action
Action Status: Status or Interim Report Received
Action Date: 3/19/1999
Response Action Outcome: A permanent solution has been achieved. Contamination has not been reduced to background and an Activity and use Limitation (AUL) has been implemented.

Action Type: Immediate Response Action
Action Status: Modified Revised or Updated Plan Received
Action Date: 3/19/1999
Response Action Outcome: A permanent solution has been achieved. Contamination has not been reduced to background and an Activity and use Limitation (AUL) has been implemented.

Action Type: Release Abatement Measure
Action Status: Completion Statement Received
Action Date: 3/3/1997
Response Action Outcome: A permanent solution has been achieved. Contamination has not been reduced to background and an Activity and use Limitation (AUL) has

Map ID
Direction
Distance
Elevation

MAP FINDINGS

Site

Database(s)

EDR ID Number
EPA ID Number

AUBURNDALE PLAZA ON RT 30 (Continued)

S10454527

been implemented.

Action Type: Immediate Response Action
Action Status: Status or Interim Report Received
Action Date: 3/7/1997
Response Action Outcome: A permanent solution has been achieved. Contamination has not been reduced to background and an Activity and use Limitation (AUL) has been implemented.

Action Type: Immediate Response Action
Action Status: Completion Statement Received
Action Date: 4/20/1994
Response Action Outcome: A permanent solution has been achieved. Contamination has not been reduced to background and an Activity and use Limitation (AUL) has been implemented.

Action Type: An activity type that is related to an Audit
Action Status: NON-A
Action Date: 6/11/2010
Response Action Outcome: A permanent solution has been achieved. Contamination has not been reduced to background and an Activity and use Limitation (AUL) has been implemented.

Action Type: Immediate Response Action
Action Status: Written Plan Received
Action Date: 6/17/1996
Response Action Outcome: A permanent solution has been achieved. Contamination has not been reduced to background and an Activity and use Limitation (AUL) has been implemented.

Action Type: An activity type that is related to an Audit
Action Status: NOA
Action Date: 6/30/2009
Response Action Outcome: A permanent solution has been achieved. Contamination has not been reduced to background and an Activity and use Limitation (AUL) has been implemented.

Action Type: Response Action Outcome - RAO
Action Status: Level III - Comprehensive Audit
Action Date: 6/30/2009
Response Action Outcome: A permanent solution has been achieved. Contamination has not been reduced to background and an Activity and use Limitation (AUL) has been implemented.

Action Type: An activity type that is related to an Audit
Action Status: Audit Follow-up Completion Statement Received
Action Date: 7/1/2010
Response Action Outcome: A permanent solution has been achieved. Contamination has not been reduced to background and an Activity and use Limitation (AUL) has been implemented.

Action Type: RLFA
Action Status: FLDRUN
Action Date: 8/13/2009
Response Action Outcome: A permanent solution has been achieved. Contamination has not been reduced to background and an Activity and use Limitation (AUL) has been implemented.

Map ID
Direction
Distance
Elevation

MAP FINDINGS

Site

Database(s)

EDR ID Number
EPA ID Number

AUBURNDALE PLAZA ON RT 30 (Continued)

S10454527

Action Type: Release Abatement Measure
Action Status: Completion Statement Received
Action Date: 8/20/1996
Response Action Outcome: A permanent solution has been achieved. Contamination has not been reduced to background and an Activity and use Limitation (AUL) has been implemented.

Action Type: Tier Classification
Action Status: Tier 2 Extension
Action Date: 8/27/1999
Response Action Outcome: A permanent solution has been achieved. Contamination has not been reduced to background and an Activity and use Limitation (AUL) has been implemented.

Action Type: Immediate Response Action
Action Status: Completion Statement Received
Action Date: 9/10/1997
Response Action Outcome: A permanent solution has been achieved. Contamination has not been reduced to background and an Activity and use Limitation (AUL) has been implemented.

Action Type: Immediate Response Action
Action Status: Status or Interim Report Received
Action Date: 9/15/1998
Response Action Outcome: A permanent solution has been achieved. Contamination has not been reduced to background and an Activity and use Limitation (AUL) has been implemented.

Action Type: Phase 2
Action Status: Scope of Work Received
Action Date: 9/16/1996
Response Action Outcome: A permanent solution has been achieved. Contamination has not been reduced to background and an Activity and use Limitation (AUL) has been implemented.

Action Type: Immediate Response Action
Action Status: Modified Revised or Updated Plan Received
Action Date: 9/20/1996
Response Action Outcome: A permanent solution has been achieved. Contamination has not been reduced to background and an Activity and use Limitation (AUL) has been implemented.

Action Type: Immediate Response Action
Action Status: Completion Statement Received
Action Date: 9/20/1999
Response Action Outcome: A permanent solution has been achieved. Contamination has not been reduced to background and an Activity and use Limitation (AUL) has been implemented.

Facility:

Release Tracking Number/Current Status: 3-0013344 / RAONR
Status Date: 01/03/1997
Source Type: UST
Release Town: NEWTON
Notification Date: 12/28/1995
Category: 72 HR

Map ID
Direction
Distance
Elevation

MAP FINDINGS

Site

Database(s)

EDR ID Number
EPA ID Number

AUBURNDALE PLAZA ON RT 30 (Continued)

S10454527

Associated ID: 3-0010079
Phase: PHASE IV
Response Action Outcome: -
Oil Or Haz Material: Oil

Location Type: COMMERCIAL
Source: UST

[Click here to access the MA DEP site for this facility:](#)

Chemicals:

Chemical: #2 FUEL OIL
Quantity: 10 gallons

Actions:

Action Type: Immediate Response Action
Action Status: Completion Statement Received
Action Date: 1/28/1994
Response Action Outcome: Not reported

Action Type: RAO Not Required
Action Status: Linked to a Tier Classified Site
Action Date: 1/3/1997
Response Action Outcome: Not reported

Action Type: Phase 1
Action Status: Completion Statement Received
Action Date: 1/3/1997
Response Action Outcome: Not reported

Action Type: Tier Classification
Action Status: Tier 2 Classification
Action Date: 1/3/1997
Response Action Outcome: Not reported

Action Type: Tier Classification
Action Status: RTN Linked to TCLASS Via Tier Classification Submittal
Action Date: 1/3/1997
Response Action Outcome: Not reported

Action Type: Tier Classification
Action Status: Revised Statement or Transmittal Received
Action Date: 1/3/1997
Response Action Outcome: Not reported

Action Type: Compliance and Enforcement Action
Action Status: Interim Deadline Letter Issued
Action Date: 1/30/1996
Response Action Outcome: Not reported

Action Type: A Notice sent to a Potentially Responsible Party (PRP)
Action Status: A MassDEP piece of correspondence was issued (approvals, NORs, etc.)
Action Date: 1/30/1996
Response Action Outcome: Not reported

Map ID
Direction
Distance
Elevation

MAP FINDINGS

Site

Database(s)

EDR ID Number
EPA ID Number

AUBURNDALE PLAZA ON RT 30 (Continued)

S10454527

Action Type:	Immediate Response Action
Action Status:	IRA Assessment Only
Action Date:	10/20/1993
Response Action Outcome:	Not reported
Action Type:	Tier Classification
Action Status:	Transmittal, Notice, or Notification Received
Action Date:	10/20/1994
Response Action Outcome:	Not reported
Action Type:	Phase 1
Action Status:	Completion Statement Received
Action Date:	10/20/1994
Response Action Outcome:	Not reported
Action Type:	Phase 3
Action Status:	Completion Statement Received
Action Date:	10/25/1996
Response Action Outcome:	Not reported
Action Type:	Phase 2
Action Status:	Completion Statement Received
Action Date:	10/25/1996
Response Action Outcome:	Not reported
Action Type:	Phase 4
Action Status:	Written Plan Received
Action Date:	10/27/1997
Response Action Outcome:	Not reported
Action Type:	Immediate Response Action
Action Status:	Modified Revised or Updated Plan Received
Action Date:	10/30/1998
Response Action Outcome:	Not reported
Action Type:	Immediate Response Action
Action Status:	Status or Interim Report Received
Action Date:	10/31/1996
Response Action Outcome:	Not reported
Action Type:	Immediate Response Action
Action Status:	Oral Approval of Plan or Action
Action Date:	12/14/1993
Response Action Outcome:	Not reported
Action Type:	Release Disposition
Action Status:	Reportable Release under MGL 21E
Action Date:	12/28/1995
Response Action Outcome:	Not reported
Action Type:	Immediate Response Action
Action Status:	Oral Approval of Plan or Action
Action Date:	12/28/1995
Response Action Outcome:	Not reported
Action Type:	Release Abatement Measure
Action Status:	Written Plan Received

Map ID
Direction
Distance
Elevation

MAP FINDINGS

Site

Database(s)

EDR ID Number
EPA ID Number

AUBURNDALE PLAZA ON RT 30 (Continued)

S10454527

Action Date:	12/8/1995
Response Action Outcome:	Not reported
Action Type:	Release Disposition
Action Status:	Reportable Release under MGL 21E
Action Date:	2/12/1996
Response Action Outcome:	Not reported
Action Type:	Release Abatement Measure
Action Status:	Completion Statement Received
Action Date:	2/23/1996
Response Action Outcome:	Not reported
Action Type:	Immediate Response Action
Action Status:	Written Plan Received
Action Date:	3/1/1996
Response Action Outcome:	Not reported
Action Type:	RNF
Action Status:	Reportable Release under MGL 21E
Action Date:	3/1/1996
Response Action Outcome:	Not reported
Action Type:	Immediate Response Action
Action Status:	Status or Interim Report Received
Action Date:	3/16/1998
Response Action Outcome:	Not reported
Action Type:	Immediate Response Action
Action Status:	Status or Interim Report Received
Action Date:	3/19/1999
Response Action Outcome:	Not reported
Action Type:	Immediate Response Action
Action Status:	Modified Revised or Updated Plan Received
Action Date:	3/19/1999
Response Action Outcome:	Not reported
Action Type:	Release Abatement Measure
Action Status:	Completion Statement Received
Action Date:	3/3/1997
Response Action Outcome:	Not reported
Action Type:	Immediate Response Action
Action Status:	Status or Interim Report Received
Action Date:	3/7/1997
Response Action Outcome:	Not reported
Action Type:	Immediate Response Action
Action Status:	Completion Statement Received
Action Date:	4/20/1994
Response Action Outcome:	Not reported
Action Type:	Immediate Response Action
Action Status:	Status or Interim Report Received
Action Date:	4/26/1996
Response Action Outcome:	Not reported

Map ID
Direction
Distance
Elevation

MAP FINDINGS

Site

Database(s)

EDR ID Number
EPA ID Number

AUBURNDALE PLAZA ON RT 30 (Continued)

S10454527

Action Type:	Immediate Response Action
Action Status:	Written Plan Received
Action Date:	6/17/1996
Response Action Outcome:	Not reported
Action Type:	Release Abatement Measure
Action Status:	Completion Statement Received
Action Date:	8/20/1996
Response Action Outcome:	Not reported
Action Type:	Tier Classification
Action Status:	Tier 2 Extension
Action Date:	8/27/1999
Response Action Outcome:	Not reported
Action Type:	Immediate Response Action
Action Status:	Completion Statement Received
Action Date:	9/10/1997
Response Action Outcome:	Not reported
Action Type:	Immediate Response Action
Action Status:	Status or Interim Report Received
Action Date:	9/15/1998
Response Action Outcome:	Not reported
Action Type:	Phase 2
Action Status:	Scope of Work Received
Action Date:	9/16/1996
Response Action Outcome:	Not reported
Action Type:	Immediate Response Action
Action Status:	Modified Revised or Updated Plan Received
Action Date:	9/20/1996
Response Action Outcome:	Not reported
Action Type:	Immediate Response Action
Action Status:	Completion Statement Received
Action Date:	9/20/1999
Response Action Outcome:	Not reported

Release:

Release Tracking Number/Current Status:	3-0010079 / RAO
Primary ID:	3-0010079
Official City:	NEWTON
Notification:	10/20/1993
Category:	72 HR
Status Date:	10/26/2000
Phase:	PHASE IV
Response Action Outcome:	A3 - A permanent solution has been achieved. Contamination has not been reduced to background and an Activity and use Limitation (AUL) has been implemented.
Oil / Haz Material Type:	Oil

Click here to access the MA DEP site for this facility:

Map ID
Direction
Distance
Elevation

MAP FINDINGS

Site

Database(s)

EDR ID Number
EPA ID Number

AUBURNDALE PLAZA ON RT 30 (Continued)

S10454527

Release Tracking Number/Current Status: 3-0013318 / RAONR
Primary ID: 3-0010079
Official City: NEWTON
Notification: 01/26/1996
Category: 120 DY
Status Date: 01/03/1997
Phase: PHASE II
Response Action Outcome: -
Oil / Haz Material Type: Hazardous Material

[Click here to access the MA DEP site for this facility:](#)

Release Tracking Number/Current Status: 3-0013344 / RAONR
Primary ID: 3-0010079
Official City: NEWTON
Notification: 12/28/1995
Category: 72 HR
Status Date: 01/03/1997
Phase: PHASE IV
Response Action Outcome: -
Oil / Haz Material Type: Oil

[Click here to access the MA DEP site for this facility:](#)

INST CONTROL:

Release Tracking Number: 3-0010079
Action Type: AUL
Action Stat: RECPT
Action Date: 10/26/2000
Response Action Outcome: A3 - A permanent solution has been achieved. Contamination has not been reduced to background and an Activity and use Limitation (AUL) has been implemented.

22
ENE
1/4-1/2
0.386 mi.
2038 ft.

INTERSTATE 90 OVERPASS
RTE 16 E
WEST NEWTON, MA 02165

SHWS S106512878
RELEASE N/A

Relative:
Lower

SHWS:

Actual:
49 ft.

Release Tracking Number/Current Status: 3-0023750 / RAO
Release Town: NEWTON
Notification Date: 04/09/2004
Category: TWO HR
Associated ID: Not reported
Current Status: **Response Action Outcome**
Status Date: 06/07/2004
Phase: Not reported
Response Action Outcome: A1 - A permanent solution has been achieved. Contamination has been reduced to background or a threat of release has been eliminated.
Oil Or Haz Material: Oil
Location Type: ROADWAY
Location Type: COMMERCIAL
Source: TANKER

Map ID
Direction
Distance
Elevation

MAP FINDINGS

Site

Database(s)

EDR ID Number
EPA ID Number

INTERSTATE 90 OVERPASS (Continued)

S106512878

[Click here to access the MA DEP site for this facility:](#)

Chemicals:

Chemical: DIESEL FUEL
Quantity: 15 gallons
Chemical: DIESEL FUEL
Quantity: 10 gallons

Actions:

Action Type: Release Disposition
Action Status: Reportable Release under MGL 21E
Action Date: 4/9/2004
Response Action Outcome: A permanent solution has been achieved. Contamination has been reduced to background or a threat of release has been eliminated.

Action Type: Immediate Response Action
Action Status: Oral Approval of Plan or Action
Action Date: 4/9/2004
Response Action Outcome: A permanent solution has been achieved. Contamination has been reduced to background or a threat of release has been eliminated.

Action Type: A Notice sent to a Potentially Responsible Party (PRP)
Action Status: A MassDEP piece of correspondence was issued (approvals, NORs, etc.
Action Date: 6/21/2004
Response Action Outcome: A permanent solution has been achieved. Contamination has been reduced to background or a threat of release has been eliminated.

Action Type: RNF
Action Status: Reportable Release under MGL 21E
Action Date: 6/7/2004
Response Action Outcome: A permanent solution has been achieved. Contamination has been reduced to background or a threat of release has been eliminated.

Action Type: Response Action Outcome - RAO
Action Status: RAO Statement Received
Action Date: 6/7/2004
Response Action Outcome: A permanent solution has been achieved. Contamination has been reduced to background or a threat of release has been eliminated.

Release:

Release Tracking Number/Current Status: 3-0023750 / RAO
Primary ID: Not reported
Official City: NEWTON
Notification: 04/09/2004
Category: TWO HR
Status Date: 06/07/2004
Phase: Not reported
Response Action Outcome: A1 - A permanent solution has been achieved. Contamination has been reduced to background or a threat of release has been eliminated.
Oil / Haz Material Type: Oil

[Click here to access the MA DEP site for this facility:](#)

Map ID
Direction
Distance
Elevation

MAP FINDINGS

Site

Database(s)

EDR ID Number
EPA ID Number

F23
ENE
1/4-1/2
0.391 mi.
2065 ft.
ALUMABUILT INC
38 BORDER ST
NEWTON, MA 02158
Site 1 of 2 in cluster F

LUST
SPILLS
RELEASE
INST CONTROL
S101025604
N/A

Relative:
Lower

LUST:

Facility:

Actual:
45 ft.

Release Tracking Number/Current Status: 3-0003438 / RAO
Status Date: 02/17/1994
Source Type: UST
Release Town: NEWTON
Notification Date: 07/15/1993
Category: NONE
Associated ID: Not reported
Phase: Not reported
Response Action Outcome: A3 - A permanent solution has been achieved. Contamination has not been reduced to background and an Activity and use Limitation (AUL) has been implemented.
Oil Or Haz Material: Oil
Location Type: WAREHOUSE
Location Type: COMMERCIAL
Source: UST

[Click here to access the MA DEP site for this facility:](#)

Chemicals:

Chemical: PETROLEUM
Quantity: Not reported

Actions:

Action Type: Activity and Use Limitation
Action Status: Transmittal, Notice, or Notification Received
Action Date: 2/17/1994
Response Action Outcome: A permanent solution has been achieved. Contamination has not been reduced to background and an Activity and use Limitation (AUL) has been implemented.

Action Type: Response Action Outcome - RAO
Action Status: RAO Statement Received
Action Date: 2/17/1994
Response Action Outcome: A permanent solution has been achieved. Contamination has not been reduced to background and an Activity and use Limitation (AUL) has been implemented.

Action Type: Compliance and Enforcement Action
Action Status: RFI
Action Date: 6/16/1994
Response Action Outcome: A permanent solution has been achieved. Contamination has not been reduced to background and an Activity and use Limitation (AUL) has been implemented.

Action Type: An activity type that is related to an Audit
Action Status: NAFVIO
Action Date: 7/14/1994
Response Action Outcome: A permanent solution has been achieved. Contamination has not been

Map ID
Direction
Distance
Elevation

MAP FINDINGS

Site

Database(s)

EDR ID Number
EPA ID Number

ALUMABUILT INC (Continued)

S101025604

reduced to background and an Activity and use Limitation (AUL) has been implemented.

Action Type:	Release Disposition
Action Status:	Valid Transition Site
Action Date:	7/15/1993
Response Action Outcome:	A permanent solution has been achieved. Contamination has not been reduced to background and an Activity and use Limitation (AUL) has been implemented.

MA Spills:

Facility ID:	3-3438	Spill ID:	N89-2155
Staff Lead:	NDI, K	Date Entered:	19900202
Last Entered:	19931213	First Response:	19891228
Spill Date:	19891228	Spill Time:	05:00PM
Report Date:	19891228	Report Time:	06:50PM
Case Closed:	YES	Mat Type:	PETROLEUM
Virgin Waste:	VIRGIN	Contam Soil:	Not reported
Env Impact:	SOIL	Other Impact:	Not reported
Material:	#2 FUEL OIL	Other Material:	Not reported
Qty Reported:	UNKNOWN	Qty Actual:	UNKNOWN
Qty Reported:	-----	Qty Actual:	-----
CAS No:	Not reported	PCB Lev (ppm):	UNKNOWN
Source:	U.S.T.	Other Source:	Not reported
Incident:	LEAK	Other Incdnt:	Not reported
Cleanup Type:	---	Contractor:	NOT USED
Referral:	SA	LUST Elig:	NO
Report Prep:	Not reported	Category:	Not reported
Notifier:	T ALOING		
Notif Tel:	Not reported		
Days/Close:	0		

Release:

Release Tracking Number/Current Status:	3-0003438 / RAO
Primary ID:	Not reported
Official City:	NEWTON
Notification:	07/15/1993
Category:	NONE
Status Date:	02/17/1994
Phase:	Not reported
Response Action Outcome:	A3 - A permanent solution has been achieved. Contamination has not been reduced to background and an Activity and use Limitation (AUL) has been implemented.
Oil / Haz Material Type:	Oil

[Click here to access the MA DEP site for this facility:](#)

INST CONTROL:

Release Tracking Number:	3-0003438
Action Type:	AUL
Action Stat:	RECPT
Action Date:	02/17/1994
Response Action Outcome:	A3 - A permanent solution has been achieved. Contamination has not been reduced to background and an Activity and use Limitation (AUL)

Map ID
Direction
Distance
Elevation

MAP FINDINGS

Site

Database(s)

EDR ID Number
EPA ID Number

ALUMABUILT INC (Continued)

S101025604

has been implemented.

24
West
1/4-1/2
0.392 mi.
2069 ft.

STAR MARKET
2038-2040 COMMONWEALTH AVE
NEWTON, MA 02166

LUST **S102087689**
RELEASE **N/A**

Relative:
Higher

LUST:

Actual:
59 ft.

Facility:

Release Tracking Number/Current Status: 3-0013913 / RAO
Status Date: 06/19/1997
Source Type: UST
Release Town: NEWTON
Notification Date: 06/19/1996
Category: 72 HR
Associated ID: Not reported
Phase: Not reported
Response Action Outcome: A1 - A permanent solution has been achieved. Contamination has been reduced to background or a threat of release has been eliminated.
Oil Or Haz Material: Oil
Location Type: COMMERCIAL
Source: UST

Click here to access the MA DEP site for this facility:

Chemicals:

Chemical: FUEL OIL #2
Quantity: 247 parts per million
Chemical: #2 FUEL OIL
Quantity: 10 gallons

Actions:

Action Type: Immediate Response Action
Action Status: Completion Statement Received
Action Date: 10/22/1996
Response Action Outcome: A permanent solution has been achieved. Contamination has been reduced to background or a threat of release has been eliminated.

Action Type: Immediate Response Action
Action Status: Oral Approval of Plan or Action
Action Date: 6/19/1996
Response Action Outcome: A permanent solution has been achieved. Contamination has been reduced to background or a threat of release has been eliminated.

Action Type: Release Disposition
Action Status: Reportable Release under MGL 21E
Action Date: 6/19/1996
Response Action Outcome: A permanent solution has been achieved. Contamination has been reduced to background or a threat of release has been eliminated.

Action Type: Response Action Outcome - RAO
Action Status: Fee Received - FMCRA Use Only
Action Date: 6/19/1997

Map ID
Direction
Distance
Elevation

MAP FINDINGS

Site

Database(s)

EDR ID Number
EPA ID Number

STAR MARKET (Continued)

S102087689

Response Action Outcome: A permanent solution has been achieved. Contamination has been reduced to background or a threat of release has been eliminated.

Action Type: Response Action Outcome - RAO
Action Status: RAO Statement Received
Action Date: 6/19/1997
Response Action Outcome: A permanent solution has been achieved. Contamination has been reduced to background or a threat of release has been eliminated.

Action Type: A Notice sent to a Potentially Responsible Party (PRP)
Action Status: A MassDEP piece of correspondence was issued (approvals, NORs, etc.
Action Date: 7/16/1996
Response Action Outcome: A permanent solution has been achieved. Contamination has been reduced to background or a threat of release has been eliminated.

Action Type: RNF
Action Status: Reportable Release under MGL 21E
Action Date: 8/20/1996
Response Action Outcome: A permanent solution has been achieved. Contamination has been reduced to background or a threat of release has been eliminated.

Action Type: Immediate Response Action
Action Status: Written Plan Received
Action Date: 8/20/1996
Response Action Outcome: A permanent solution has been achieved. Contamination has been reduced to background or a threat of release has been eliminated.

Action Type: RLFA
Action Status: FOLOFF
Action Date: 9/18/1996
Response Action Outcome: A permanent solution has been achieved. Contamination has been reduced to background or a threat of release has been eliminated.

Release:

Release Tracking Number/Current Status: 3-0013913 / RAO
Primary ID: Not reported
Official City: NEWTON
Notification: 06/19/1996
Category: 72 HR
Status Date: 06/19/1997
Phase: Not reported
Response Action Outcome: A1 - A permanent solution has been achieved. Contamination has been reduced to background or a threat of release has been eliminated.

Oil / Haz Material Type: Oil

[Click here to access the MA DEP site for this facility:](#)

Map ID
Direction
Distance
Elevation

MAP FINDINGS

Site

Database(s)

EDR ID Number
EPA ID Number

25
SW
1/4-1/2
0.406 mi.
2143 ft.

LASELL COLLEGE
REAR 216 WOODLAND RD
NEWTON, MA

LUST S102085971
RELEASE N/A

Relative:
Higher

LUST:

Actual:
100 ft.

Facility:

Release Tracking Number/Current Status: 3-0011515 / RAO
Status Date: 01/20/1995
Source Type: UST
Release Town: NEWTON
Notification Date: 08/23/1994
Category: TWO HR
Associated ID: Not reported
Phase: Not reported
Response Action Outcome: A2 - A permanent solution has been achieved. Contamination has not been reduced to background.
Oil Or Haz Material: Oil
Location Type: SCHOOL
Source: UST

[Click here to access the MA DEP site for this facility:](#)

Chemicals:

Chemical: #2 FUEL OIL
Quantity: 1200 gallons
Chemical: #2 FUEL OIL
Quantity: 1300 gallons

Actions:

Action Type: Response Action Outcome - RAO
Action Status: RAO Statement Received
Action Date: 1/20/1995
Response Action Outcome: A permanent solution has been achieved. Contamination has not been reduced to background.

Action Type: Response Action Outcome - RAO
Action Status: Fee Received - FMCRA Use Only
Action Date: 1/23/1995
Response Action Outcome: A permanent solution has been achieved. Contamination has not been reduced to background.

Action Type: RLFA
Action Status: FOLFLD
Action Date: 10/11/1994
Response Action Outcome: A permanent solution has been achieved. Contamination has not been reduced to background.

Action Type: RLFA
Action Status: FOLFLD
Action Date: 10/12/1994
Response Action Outcome: A permanent solution has been achieved. Contamination has not been reduced to background.

Action Type: Immediate Response Action

Map ID
Direction
Distance
Elevation

MAP FINDINGS

Site

Database(s)

EDR ID Number
EPA ID Number

LASELL COLLEGE (Continued)

S102085971

Action Status: Written Approval of Plan
Action Date: 10/4/1994
Response Action Outcome: A permanent solution has been achieved. Contamination has not been reduced to background.

Action Type: Release Disposition
Action Status: Reportable Release under MGL 21E
Action Date: 8/22/1994
Response Action Outcome: A permanent solution has been achieved. Contamination has not been reduced to background.

Action Type: Immediate Response Action
Action Status: Oral Approval of Plan or Action
Action Date: 8/23/1994
Response Action Outcome: A permanent solution has been achieved. Contamination has not been reduced to background.

Action Type: Immediate Response Action
Action Status: IRA Assessment Only
Action Date: 8/23/1994
Response Action Outcome: A permanent solution has been achieved. Contamination has not been reduced to background.

Action Type: RLFA
Action Status: FOLFLD
Action Date: 8/23/1994
Response Action Outcome: A permanent solution has been achieved. Contamination has not been reduced to background.

Action Type: Release Disposition
Action Status: Reportable Release under MGL 21E
Action Date: 8/23/1994
Response Action Outcome: A permanent solution has been achieved. Contamination has not been reduced to background.

Action Type: A Notice sent to a Potentially Responsible Party (PRP)
Action Status: A MassDEP piece of correspondence was issued (approvals, NORs, etc.
Action Date: 8/30/1994
Response Action Outcome: A permanent solution has been achieved. Contamination has not been reduced to background.

Action Type: RNF
Action Status: Reportable Release under MGL 21E
Action Date: 9/12/1994
Response Action Outcome: A permanent solution has been achieved. Contamination has not been reduced to background.

Action Type: Immediate Response Action
Action Status: Written Plan Received
Action Date: 9/22/1994
Response Action Outcome: A permanent solution has been achieved. Contamination has not been reduced to background.

Release:
Release Tracking Number/Current Status: 3-0011515 / RAO
Primary ID: Not reported

Map ID
Direction
Distance
Elevation

MAP FINDINGS

Site

Database(s)

EDR ID Number
EPA ID Number

LASELL COLLEGE (Continued)

S102085971

Official City: NEWTON
Notification: 08/23/1994
Category: TWO HR
Status Date: 01/20/1995
Phase: Not reported
Response Action Outcome: A2 - A permanent solution has been achieved. Contamination has not been reduced to background.
Oil / Haz Material Type: Oil

[Click here to access the MA DEP site for this facility:](#)

F26
ENE
1/4-1/2
0.409 mi.
2162 ft.

CAPELLO BROTHERS CONST CO
30-36 BORDER ST
NEWTON, MA 02158

LUST **S100830597**
RELEASE **N/A**
INST CONTROL

Site 2 of 2 in cluster F

Relative:
Lower

LUST:

Facility:

Actual:
46 ft.

Release Tracking Number/Current Status: 3-0001955 / RAO
Status Date: 07/17/2000
Source Type: UST
Release Town: NEWTON
Notification Date: 01/15/1989
Category: NONE
Associated ID: Not reported
Phase: PHASE II
Response Action Outcome: A3 - A permanent solution has been achieved. Contamination has not been reduced to background and an Activity and use Limitation (AUL) has been implemented.
Oil Or Haz Material: Not reported
Location Type: CONST SITE
Source: UST

[Click here to access the MA DEP site for this facility:](#)

Chemicals:

Chemical: UNKNOWN
Quantity: Not reported

Actions:

Action Type: Release Disposition
Action Status: Valid Transition Site
Action Date: 1/15/1989
Response Action Outcome: A permanent solution has been achieved. Contamination has not been reduced to background and an Activity and use Limitation (AUL) has been implemented.

Action Type: Activity and Use Limitation
Action Status: Legal Notice Published
Action Date: 2/19/2005
Response Action Outcome: A permanent solution has been achieved. Contamination has not been reduced to background and an Activity and use Limitation (AUL) has

Map ID
Direction
Distance
Elevation

MAP FINDINGS

Site

Database(s)

EDR ID Number
EPA ID Number

CAPELLO BROTHERS CONST CO (Continued)

S100830597

been implemented.

Action Type: Activity and Use Limitation
Action Status: Transmittal, Notice, or Notification Received
Action Date: 3/8/2005
Response Action Outcome: A permanent solution has been achieved. Contamination has not been reduced to background and an Activity and use Limitation (AUL) has been implemented.

Action Type: Response Action Outcome - RAO
Action Status: Revised Statement or Transmittal Received
Action Date: 3/8/2005
Response Action Outcome: A permanent solution has been achieved. Contamination has not been reduced to background and an Activity and use Limitation (AUL) has been implemented.

Action Type: Activity and Use Limitation
Action Status: Level II - Audit Inspection
Action Date: 4/24/2012
Response Action Outcome: A permanent solution has been achieved. Contamination has not been reduced to background and an Activity and use Limitation (AUL) has been implemented.

Action Type: RLFA
Action Status: FLDRAN
Action Date: 4/24/2012
Response Action Outcome: A permanent solution has been achieved. Contamination has not been reduced to background and an Activity and use Limitation (AUL) has been implemented.

Action Type: An activity type that is related to an Audit
Action Status: NAFNVD
Action Date: 4/26/2012
Response Action Outcome: A permanent solution has been achieved. Contamination has not been reduced to background and an Activity and use Limitation (AUL) has been implemented.

Action Type: Response Action Outcome - RAO
Action Status: RAO Statement Received
Action Date: 7/17/2000
Response Action Outcome: A permanent solution has been achieved. Contamination has not been reduced to background and an Activity and use Limitation (AUL) has been implemented.

Action Type: Tier Classification
Action Status: Tier 2 Classification
Action Date: 8/7/1998
Response Action Outcome: A permanent solution has been achieved. Contamination has not been reduced to background and an Activity and use Limitation (AUL) has been implemented.

Action Type: Tier Classification
Action Status: Transmittal, Notice, or Notification Received
Action Date: 8/7/1998
Response Action Outcome: A permanent solution has been achieved. Contamination has not been reduced to background and an Activity and use Limitation (AUL) has been implemented.

Map ID
Direction
Distance
Elevation

MAP FINDINGS

Site

Database(s)

EDR ID Number
EPA ID Number

CAPELLO BROTHERS CONST CO (Continued)

S100830597

Action Type: Phase 1
Action Status: Completion Statement Received
Action Date: 8/7/1998
Response Action Outcome: A permanent solution has been achieved. Contamination has not been reduced to background and an Activity and use Limitation (AUL) has been implemented.

Release:

Release Tracking Number/Current Status: 3-0001955 / RAO
Primary ID: Not reported
Official City: NEWTON
Notification: 01/15/1989
Category: NONE
Status Date: 07/17/2000
Phase: PHASE II
Response Action Outcome: A3 - A permanent solution has been achieved. Contamination has not been reduced to background and an Activity and use Limitation (AUL) has been implemented.
Oil / Haz Material Type: Not reported

[Click here to access the MA DEP site for this facility:](#)

INST CONTROL:

Release Tracking Number: 3-0001955
Action Type: AUL
Action Stat: LEGNOT
Action Date: 02/19/2005
Response Action Outcome: A3 - A permanent solution has been achieved. Contamination has not been reduced to background and an Activity and use Limitation (AUL) has been implemented.

Release Tracking Number: 3-0001955
Action Type: AUL
Action Stat: RECPT
Action Date: 03/08/2005
Response Action Outcome: A3 - A permanent solution has been achieved. Contamination has not been reduced to background and an Activity and use Limitation (AUL) has been implemented.

Release Tracking Number: 3-0001955
Action Type: AUL
Action Stat: SNAUDI
Action Date: 04/24/2012
Response Action Outcome: A3 - A permanent solution has been achieved. Contamination has not been reduced to background and an Activity and use Limitation (AUL) has been implemented.

Map ID
Direction
Distance
Elevation

MAP FINDINGS

Site

Database(s)

EDR ID Number
EPA ID Number

27
SE
1/4-1/2
0.418 mi.
2208 ft.

TEMPLE SHALOM
175 TEMPLE ST
NEWTON, MA

LUST
RELEASE
INST CONTROL
S102084839
N/A

Relative:
Higher

LUST:

Facility:

Actual:
126 ft.

Release Tracking Number/Current Status: 3-0010020 / RAO
Status Date: 11/14/1994
Source Type: UST
Release Town: NEWTON
Notification Date: 10/05/1993
Category: 72 HR
Associated ID: Not reported
Phase: Not reported
Response Action Outcome: A3 - A permanent solution has been achieved. Contamination has not been reduced to background and an Activity and use Limitation (AUL) has been implemented.
Oil Or Haz Material: Oil
Location Type: CHURCH
Source: UST

[Click here to access the MA DEP site for this facility:](#)

Chemicals:

Chemical: #2 FUEL OIL
Quantity: 110 parts per million
Chemical: PETROLEUM BASED OIL
Quantity: 5200 parts per million

Actions:

Action Type: RLFA
Action Status: FOLFLD
Action Date: 10/18/1993
Response Action Outcome: A permanent solution has been achieved. Contamination has not been reduced to background and an Activity and use Limitation (AUL) has been implemented.

Action Type: Response Action Outcome - RAO
Action Status: Level I - Technical Screen Audit
Action Date: 10/31/2001
Response Action Outcome: A permanent solution has been achieved. Contamination has not been reduced to background and an Activity and use Limitation (AUL) has been implemented.

Action Type: Release Disposition
Action Status: Reportable Release under MGL 21E
Action Date: 10/5/1993
Response Action Outcome: A permanent solution has been achieved. Contamination has not been reduced to background and an Activity and use Limitation (AUL) has been implemented.

Action Type: Immediate Response Action
Action Status: Oral Approval of Plan or Action
Action Date: 10/5/1993

MAP FINDINGS

TEMPLE SHALOM (Continued)

S102084839

Response Action Outcome:	A permanent solution has been achieved. Contamination has not been reduced to background and an Activity and use Limitation (AUL) has been implemented.
Action Type:	Activity and Use Limitation
Action Status:	Transmittal, Notice, or Notification Received
Action Date:	11/14/1994
Response Action Outcome:	A permanent solution has been achieved. Contamination has not been reduced to background and an Activity and use Limitation (AUL) has been implemented.
Action Type:	Response Action Outcome - RAO
Action Status:	RAO Statement Received
Action Date:	11/14/1994
Response Action Outcome:	A permanent solution has been achieved. Contamination has not been reduced to background and an Activity and use Limitation (AUL) has been implemented.
Action Type:	Immediate Response Action
Action Status:	Completion Statement Received
Action Date:	11/14/1994
Response Action Outcome:	A permanent solution has been achieved. Contamination has not been reduced to background and an Activity and use Limitation (AUL) has been implemented.
Action Type:	Response Action Outcome - RAO
Action Status:	Fee Received - FMCRA Use Only
Action Date:	11/17/1994
Response Action Outcome:	A permanent solution has been achieved. Contamination has not been reduced to background and an Activity and use Limitation (AUL) has been implemented.
Action Type:	Immediate Response Action
Action Status:	Written Plan Received
Action Date:	12/2/1993
Response Action Outcome:	A permanent solution has been achieved. Contamination has not been reduced to background and an Activity and use Limitation (AUL) has been implemented.
Action Type:	Immediate Response Action
Action Status:	Written Plan Received
Action Date:	12/23/1993
Response Action Outcome:	A permanent solution has been achieved. Contamination has not been reduced to background and an Activity and use Limitation (AUL) has been implemented.
Action Type:	RNF
Action Status:	Reportable Release under MGL 21E
Action Date:	12/3/1993
Response Action Outcome:	A permanent solution has been achieved. Contamination has not been reduced to background and an Activity and use Limitation (AUL) has been implemented.
Action Type:	A Notice sent to a Potentially Responsible Party (PRP)
Action Status:	A MassDEP piece of correspondence was issued (approvals, NORs, etc.
Action Date:	2/11/1994
Response Action Outcome:	A permanent solution has been achieved. Contamination has not been

Map ID
Direction
Distance
Elevation

MAP FINDINGS

Site

Database(s)

EDR ID Number
EPA ID Number

TEMPLE SHALOM (Continued)

S102084839

reduced to background and an Activity and use Limitation (AUL) has been implemented.

Action Type: An activity type that is related to an Audit
Action Status: Audit Follow-up Completion Statement Received
Action Date: 5/23/2002
Response Action Outcome: A permanent solution has been achieved. Contamination has not been reduced to background and an Activity and use Limitation (AUL) has been implemented.

Action Type: Activity and Use Limitation
Action Status: Legal Notice Published
Action Date: 5/23/2002
Response Action Outcome: A permanent solution has been achieved. Contamination has not been reduced to background and an Activity and use Limitation (AUL) has been implemented.

Action Type: Activity and Use Limitation
Action Status: Amendment Received or Issued
Action Date: 5/23/2002
Response Action Outcome: A permanent solution has been achieved. Contamination has not been reduced to background and an Activity and use Limitation (AUL) has been implemented.

Action Type: An activity type that is related to an Audit
Action Status: NAFNVD
Action Date: 6/30/2010
Response Action Outcome: A permanent solution has been achieved. Contamination has not been reduced to background and an Activity and use Limitation (AUL) has been implemented.

Action Type: Activity and Use Limitation
Action Status: Level II - Audit Inspection
Action Date: 6/4/2010
Response Action Outcome: A permanent solution has been achieved. Contamination has not been reduced to background and an Activity and use Limitation (AUL) has been implemented.

Action Type: RLFA
Action Status: FLDRAN
Action Date: 6/4/2010
Response Action Outcome: A permanent solution has been achieved. Contamination has not been reduced to background and an Activity and use Limitation (AUL) has been implemented.

Action Type: Immediate Response Action
Action Status: Completion Statement Received
Action Date: 7/25/1994
Response Action Outcome: A permanent solution has been achieved. Contamination has not been reduced to background and an Activity and use Limitation (AUL) has been implemented.

Action Type: An activity type that is related to an Audit
Action Status: NOA
Action Date: 7/27/1999
Response Action Outcome: A permanent solution has been achieved. Contamination has not been reduced to background and an Activity and use Limitation (AUL) has

Map ID
Direction
Distance
Elevation

MAP FINDINGS

Site

Database(s)

EDR ID Number
EPA ID Number

TEMPLE SHALOM (Continued)

S102084839

been implemented.

Action Type: An activity type that is related to an Audit
Action Status: NOA
Action Date: 8/13/1999
Response Action Outcome: A permanent solution has been achieved. Contamination has not been reduced to background and an Activity and use Limitation (AUL) has been implemented.

Action Type: Release Disposition
Action Status: Reportable Release under MGL 21E
Action Date: 8/9/1994
Response Action Outcome: A permanent solution has been achieved. Contamination has not been reduced to background and an Activity and use Limitation (AUL) has been implemented.

Release:

Release Tracking Number/Current Status: 3-0010020 / RAO
Primary ID: Not reported
Official City: NEWTON
Notification: 10/05/1993
Category: 72 HR
Status Date: 11/14/1994
Phase: Not reported
Response Action Outcome: A3 - A permanent solution has been achieved. Contamination has not been reduced to background and an Activity and use Limitation (AUL) has been implemented.
Oil / Haz Material Type: Oil

[Click here to access the MA DEP site for this facility:](#)

INST CONTROL:

Release Tracking Number: 3-0010020
Action Type: AUL
Action Stat: AMEND
Action Date: 05/23/2002
Response Action Outcome: A3 - A permanent solution has been achieved. Contamination has not been reduced to background and an Activity and use Limitation (AUL) has been implemented.

Release Tracking Number: 3-0010020
Action Type: AUL
Action Stat: LEGNOT
Action Date: 05/23/2002
Response Action Outcome: A3 - A permanent solution has been achieved. Contamination has not been reduced to background and an Activity and use Limitation (AUL) has been implemented.

Release Tracking Number: 3-0010020
Action Type: AUL
Action Stat: RECPT
Action Date: 11/14/1994
Response Action Outcome: A3 - A permanent solution has been achieved. Contamination has not been reduced to background and an Activity and use Limitation (AUL)

Map ID
Direction
Distance
Elevation

MAP FINDINGS

Site

Database(s)

EDR ID Number
EPA ID Number

TEMPLE SHALOM (Continued)

S102084839

has been implemented.

Release Tracking Number: 3-0010020
Action Type: AUL
Action Stat: SNAUDI
Action Date: 06/04/2010
Response Action Outcome: A3 - A permanent solution has been achieved. Contamination has not been reduced to background and an Activity and use Limitation (AUL) has been implemented.

28
ENE
1/4-1/2
0.420 mi.
2219 ft.

GENERAL SIGN & LIGHT INC
24 BORDER ST
NEWTON, MA 02158

SHWS S100830606
RELEASE N/A
INST CONTROL

Relative:
Lower

SHWS:

Release Tracking Number/Current Status: 3-0000172 / RAO
Release Town: NEWTON
Notification Date: 01/15/1987
Category: NONE
Associated ID: Not reported

Actual:
47 ft.

Current Status: **Response Action Outcome**
Status Date: 08/01/1997
Phase: PHASE II
Response Action Outcome: A3 - A permanent solution has been achieved. Contamination has not been reduced to background and an Activity and use Limitation (AUL) has been implemented.

Oil Or Haz Material: Oil
Location Type: COMMERCIAL

[Click here to access the MA DEP site for this facility:](#)

Chemicals:

Chemical: PETROLEUM
Quantity: Not reported

Actions:

Action Type: Release Disposition
Action Status: Valid Transition Site
Action Date: 1/15/1987
Response Action Outcome: A permanent solution has been achieved. Contamination has not been reduced to background and an Activity and use Limitation (AUL) has been implemented.

Action Type: Compliance and Enforcement Action
Action Status: Interim Deadline Letter Issued
Action Date: 10/7/1996
Response Action Outcome: A permanent solution has been achieved. Contamination has not been reduced to background and an Activity and use Limitation (AUL) has been implemented.

Action Type: RLFA
Action Status: FLDRUN
Action Date: 2/2/2000
Response Action Outcome: A permanent solution has been achieved. Contamination has not been reduced to background and an Activity and use Limitation (AUL) has

MAP FINDINGS

GENERAL SIGN & LIGHT INC (Continued)

S100830606

been implemented.

Action Type: Release Abatement Measure
 Action Status: Written Plan Received
 Action Date: 3/7/1997
 Response Action Outcome: A permanent solution has been achieved. Contamination has not been reduced to background and an Activity and use Limitation (AUL) has been implemented.

Action Type: An activity type that is related to an Audit
 Action Status: Audit Follow-up Completion Statement Received
 Action Date: 5/7/2001
 Response Action Outcome: A permanent solution has been achieved. Contamination has not been reduced to background and an Activity and use Limitation (AUL) has been implemented.

Action Type: Activity and Use Limitation
 Action Status: Amendment Received or Issued
 Action Date: 5/7/2001
 Response Action Outcome: A permanent solution has been achieved. Contamination has not been reduced to background and an Activity and use Limitation (AUL) has been implemented.

Action Type: An activity type that is related to an Audit
 Action Status: NAFNVD
 Action Date: 6/30/2010
 Response Action Outcome: A permanent solution has been achieved. Contamination has not been reduced to background and an Activity and use Limitation (AUL) has been implemented.

Action Type: RLFA
 Action Status: FLDRAN
 Action Date: 6/4/2010
 Response Action Outcome: A permanent solution has been achieved. Contamination has not been reduced to background and an Activity and use Limitation (AUL) has been implemented.

Action Type: Activity and Use Limitation
 Action Status: Level II - Audit Inspection
 Action Date: 6/4/2010
 Response Action Outcome: A permanent solution has been achieved. Contamination has not been reduced to background and an Activity and use Limitation (AUL) has been implemented.

Action Type: Response Action Outcome - RAO
 Action Status: RAO Statement Received
 Action Date: 8/1/1997
 Response Action Outcome: A permanent solution has been achieved. Contamination has not been reduced to background and an Activity and use Limitation (AUL) has been implemented.

Action Type: Activity and Use Limitation
 Action Status: Transmittal, Notice, or Notification Received
 Action Date: 8/1/1997
 Response Action Outcome: A permanent solution has been achieved. Contamination has not been reduced to background and an Activity and use Limitation (AUL) has been implemented.

Map ID
Direction
Distance
Elevation

MAP FINDINGS

Site

Database(s)

EDR ID Number
EPA ID Number

GENERAL SIGN & LIGHT INC (Continued)

S100830606

Action Type: TREGS
Action Status: PENNFA
Action Date: 8/30/1993
Response Action Outcome: A permanent solution has been achieved. Contamination has not been reduced to background and an Activity and use Limitation (AUL) has been implemented.

Action Type: Compliance and Enforcement Action
Action Status: Interim Deadline Letter Issued
Action Date: 8/4/2000
Response Action Outcome: A permanent solution has been achieved. Contamination has not been reduced to background and an Activity and use Limitation (AUL) has been implemented.

Action Type: Phase 1
Action Status: Completion Statement Received
Action Date: 9/12/1995
Response Action Outcome: A permanent solution has been achieved. Contamination has not been reduced to background and an Activity and use Limitation (AUL) has been implemented.

Release:

Release Tracking Number/Current Status: 3-0000172 / RAO
Primary ID: Not reported
Official City: NEWTON
Notification: 01/15/1987
Category: NONE
Status Date: 08/01/1997
Phase: PHASE II
Response Action Outcome: A3 - A permanent solution has been achieved. Contamination has not been reduced to background and an Activity and use Limitation (AUL) has been implemented.
Oil / Haz Material Type: Oil

[Click here to access the MA DEP site for this facility:](#)

INST CONTROL:

Release Tracking Number: 3-0000172
Action Type: AUL
Action Stat: AMEND
Action Date: 05/07/2001
Response Action Outcome: A3 - A permanent solution has been achieved. Contamination has not been reduced to background and an Activity and use Limitation (AUL) has been implemented.

Release Tracking Number: 3-0000172
Action Type: AUL
Action Stat: RECPT
Action Date: 08/01/1997
Response Action Outcome: A3 - A permanent solution has been achieved. Contamination has not been reduced to background and an Activity and use Limitation (AUL) has been implemented.

Release Tracking Number: 3-0000172

Map ID
Direction
Distance
Elevation

MAP FINDINGS

Site

Database(s)

EDR ID Number
EPA ID Number

GENERAL SIGN & LIGHT INC (Continued)

S100830606

Action Type: AUL
Action Stat: SNAUDI
Action Date: 06/04/2010
Response Action Outcome: A3 - A permanent solution has been achieved. Contamination has not been reduced to background and an Activity and use Limitation (AUL) has been implemented.

29
ENE
1/4-1/2
0.427 mi.
2252 ft.

COMMERCIAL PROPERTY
5-13 LUCAS CT
NEWTON, MA 02158

SHWS S101020326
RELEASE N/A
SPILLS

Relative:
Lower

SHWS:
Release Tracking Number/Current Status: 3-0002309 / DEP NFA
Release Town: NEWTON
Notification Date: 01/15/1990
Category: NONE
Associated ID: Not reported
Current Status: No Further Action (DEP Determined)
Status Date: 04/25/1996
Phase: Not reported
Response Action Outcome: -
Oil Or Haz Material: Oil
Location Type: PROPERTY
Location Type: COMMERCIAL
Source: UNKNOWN

Actual:
48 ft.

[Click here to access the MA DEP site for this facility:](#)

Chemicals:
Chemical: PETROLEUM
Quantity: Not reported

Actions:
Action Type: Release Disposition
Action Status: Valid Transition Site
Action Date: 1/15/1990
Response Action Outcome: Not reported

Action Type: TREGS
Action Status: DEP NFA
Action Date: 4/25/1996
Response Action Outcome: Not reported

Release:
Release Tracking Number/Current Status: 3-0002309 / DEP NFA
Primary ID: Not reported
Official City: NEWTON
Notification: 01/15/1990
Category: NONE
Status Date: 04/25/1996
Phase: Not reported
Response Action Outcome: -
Oil / Haz Material Type: Oil

Map ID
 Direction
 Distance
 Elevation

MAP FINDINGS

Site

Database(s)

EDR ID Number
 EPA ID Number

COMMERCIAL PROPERTY (Continued)

S101020326

[Click here to access the MA DEP site for this facility:](#)

MA Spills:

Facility ID:	3-3750	Spill ID:	N89-0404
Staff Lead:	GUARCIARIELLO,	Date Entered:	19890404
Last Entered:	19931007	First Response:	19890322
Spill Date:	19881208	Spill Time:	Not reported
Report Date:	19890322	Report Time:	10:50AM
Case Closed:	YES	Mat Type:	PETROLEUM
Virgin Waste:	WASTE	Contam Soil:	Not reported
Env Impact:	SOIL	Other Impact:	Not reported
Material:	WASTE OIL	Other Material:	Not reported
Qty Reported:	NONE	Qty Actual:	NONE
Qty Reported:	-----	Qty Actual:	-----
CAS No:	Not reported	PCB Lev (ppm):	-----
Source:	-----	Other Source:	Not reported
Incident:	-----	Other Incdnt:	Not reported
Cleanup Type:	Not reported	Contractor:	NOT USED
Referral:	SA	LUST Elig:	---
Report Prep:	Not reported	Category:	Not reported
Notifier:	P CONNERS/CHEM WASTE MGMT		
Notif Tel:	Not reported		
Days/Close:	0		

30
WNW
 1/4-1/2
 0.436 mi.
 2302 ft.

EASTERN BANK BUILDING
2060 COMMONWEALTH AVE
NEWTON, MA

SHWS S110303430
RELEASE N/A

Relative:
Higher

SHWS:

Actual:
58 ft.

Release Tracking Number/Current Status: 3-0029253 / TIERII
 Release Town: NEWTON
 Notification Date: 05/04/2010
 Category: TWO HR
 Associated ID: Not reported
Current Status: **Tier II, A site/release receiving a total NRS score of less than 350, unless the site meets any of the Tier 1 Inclusionary Criteria (see above). Permits are not required at Tier 2 sites/releases and response actions may be performed under the supervision of an LSP without prior DEP approval. All pre-1993 transition sites that have accepted waivers are categorically Tier 2 sites.**

Status Date: 05/16/2011
 Phase: PHASE II
 Response Action Outcome: -
 Oil Or Haz Material: Hazardous Material
 Location Type: COMMERCIAL
 Source: FMR DRY
 Source: CLEANERS
 Source: UNKNOWN

[Click here to access the MA DEP site for this facility:](#)

Chemicals:
 Chemical: TETRACHLOROETHYLENE

Map ID
Direction
Distance
Elevation

MAP FINDINGS

Site

Database(s)

EDR ID Number
EPA ID Number

EASTERN BANK BUILDING (Continued)

S110303430

Quantity: 106 UG/M3

Actions:

Action Type: RLFA
Action Status: FOLOFF
Action Date: 1/24/2011
Response Action Outcome: Not reported

Action Type: Immediate Response Action
Action Status: Submittal Determined to be Invalid by DEP
Action Date: 10/12/2010
Response Action Outcome: Not reported

Action Type: RLFA
Action Status: FOLOFF
Action Date: 10/12/2010
Response Action Outcome: Not reported

Action Type: Immediate Response Action
Action Status: Written Plan Received
Action Date: 10/19/2010
Response Action Outcome: Not reported

Action Type: Immediate Response Action
Action Status: Imminent Hazard Evaluation Received
Action Date: 10/19/2010
Response Action Outcome: Not reported

Action Type: RLFA
Action Status: FOLOFF
Action Date: 10/19/2010
Response Action Outcome: Not reported

Action Type: Immediate Response Action
Action Status: Status or Interim Report Received
Action Date: 10/21/2010
Response Action Outcome: Not reported

Action Type: Immediate Response Action
Action Status: RMRINI
Action Date: 10/21/2010
Response Action Outcome: Not reported

Action Type: Immediate Response Action
Action Status: RMRINT
Action Date: 10/30/2012
Response Action Outcome: Not reported

Action Type: Immediate Response Action
Action Status: Status or Interim Report Received
Action Date: 10/30/2012
Response Action Outcome: Not reported

Action Type: Immediate Response Action
Action Status: RMRINT
Action Date: 10/31/2011
Response Action Outcome: Not reported

Map ID
Direction
Distance
Elevation

MAP FINDINGS

Site

Database(s)

EDR ID Number
EPA ID Number

EASTERN BANK BUILDING (Continued)

S110303430

Action Type:	Immediate Response Action
Action Status:	Status or Interim Report Received
Action Date:	10/31/2011
Response Action Outcome:	Not reported
Action Type:	RLFA
Action Status:	FOLOFF
Action Date:	11/1/2010
Response Action Outcome:	Not reported
Action Type:	Immediate Response Action
Action Status:	Level I - Technical Screen Audit
Action Date:	11/1/2011
Response Action Outcome:	Not reported
Action Type:	Immediate Response Action
Action Status:	Status or Interim Report Received
Action Date:	11/11/2013
Response Action Outcome:	Not reported
Action Type:	Immediate Response Action
Action Status:	RMRINT
Action Date:	11/11/2013
Response Action Outcome:	Not reported
Action Type:	RLFA
Action Status:	FLDRAN
Action Date:	11/29/2012
Response Action Outcome:	Not reported
Action Type:	Immediate Response Action
Action Status:	Level II - Audit Inspection
Action Date:	11/29/2012
Response Action Outcome:	Not reported
Action Type:	Compliance and Enforcement Action
Action Status:	Interim Deadline Letter Issued
Action Date:	11/9/2010
Response Action Outcome:	Not reported
Action Type:	Immediate Response Action
Action Status:	Written Approval of Plan
Action Date:	11/9/2010
Response Action Outcome:	Not reported
Action Type:	RLFA
Action Status:	FLDRAN
Action Date:	12/13/2010
Response Action Outcome:	Not reported
Action Type:	An activity type that is related to an Audit
Action Status:	NAFNVD
Action Date:	12/20/2012
Response Action Outcome:	Not reported
Action Type:	A Notice sent to a Potentially Responsible Party (PRP)
Action Status:	ALSENT

MAP FINDINGS

EASTERN BANK BUILDING (Continued)

S110303430

Action Date:	3/10/2011
Response Action Outcome:	Not reported
Action Type:	A Notice sent to a Potentially Responsible Party (PRP)
Action Status:	A MassDEP piece of correspondence was issued (approvals, NORs, etc.)
Action Date:	5/14/2010
Response Action Outcome:	Not reported
Action Type:	Tier Classification
Action Status:	Tier 2 Classification
Action Date:	5/16/2011
Response Action Outcome:	Not reported
Action Type:	Phase 1
Action Status:	Completion Statement Received
Action Date:	5/16/2011
Response Action Outcome:	Not reported
Action Type:	Tier Classification
Action Status:	Transmittal, Notice, or Notification Received
Action Date:	5/16/2011
Response Action Outcome:	Not reported
Action Type:	RNF
Action Status:	Reportable Release under MGL 21E
Action Date:	5/17/2010
Response Action Outcome:	Not reported
Action Type:	RNFE
Action Status:	Transmittal, Notice, or Notification Received
Action Date:	5/17/2010
Response Action Outcome:	Not reported
Action Type:	Immediate Response Action
Action Status:	Oral Approval of Plan or Action
Action Date:	5/4/2010
Response Action Outcome:	Not reported
Action Type:	Release Disposition
Action Status:	Reportable Release under MGL 21E
Action Date:	5/4/2010
Response Action Outcome:	Not reported
Action Type:	Immediate Response Action
Action Status:	RMRINT
Action Date:	5/4/2011
Response Action Outcome:	Not reported
Action Type:	Immediate Response Action
Action Status:	Status or Interim Report Received
Action Date:	5/4/2011
Response Action Outcome:	Not reported
Action Type:	Immediate Response Action
Action Status:	RMRINT
Action Date:	5/7/2013
Response Action Outcome:	Not reported

Map ID
Direction
Distance
Elevation

MAP FINDINGS

Site

Database(s)

EDR ID Number
EPA ID Number

EASTERN BANK BUILDING (Continued)

S110303430

Action Type: Immediate Response Action
Action Status: Status or Interim Report Received
Action Date: 5/7/2013
Response Action Outcome: Not reported

Action Type: Immediate Response Action
Action Status: RMRINT
Action Date: 6/1/2012
Response Action Outcome: Not reported

Action Type: Immediate Response Action
Action Status: Status or Interim Report Received
Action Date: 6/1/2012
Response Action Outcome: Not reported

Action Type: Immediate Response Action
Action Status: Completion Statement Received
Action Date: 7/1/2010
Response Action Outcome: Not reported

Action Type: Immediate Response Action
Action Status: Imminent Hazard Evaluation Received
Action Date: 7/1/2010
Response Action Outcome: Not reported

Release:

Release Tracking Number/Current Status: 3-0029253 / TIERII
Primary ID: Not reported
Official City: NEWTON
Notification: 05/04/2010
Category: TWO HR
Status Date: 05/16/2011
Phase: PHASE II
Response Action Outcome: -
Oil / Haz Material Type: Hazardous Material

[Click here to access the MA DEP site for this facility:](#)

31
WNW
1/4-1/2
0.473 mi.
2496 ft.

**LEXINGTON ST
2078 COMMONWEALTH AVE
NEWTON, MA 02166**

**SHWS S103812048
LUST N/A
RELEASE
INST CONTROL
HW GEN**

**Relative:
Higher**

SHWS:

Release Tracking Number/Current Status: 3-0022010 / RAONR
Release Town: NEWTON
Notification Date: 08/08/2002
Category: 120 DY
Associated ID: Not reported
Current Status: Response Action Outcome Not Required
Status Date: 12/03/2002
Phase: Not reported
Response Action Outcome: -
Oil Or Haz Material: Hazardous Material

**Actual:
58 ft.**

Map ID
Direction
Distance
Elevation

MAP FINDINGS

Site

Database(s)

EDR ID Number
EPA ID Number

LEXINGTON ST (Continued)

S103812048

[Click here to access the MA DEP site for this facility:](#)

Chemicals:

Chemical: TOLUENE
Quantity: 15 milligrams per liter
Chemical: ETHYLBENZENE
Quantity: 9.9 milligrams per liter
Chemical: XYLENES
Quantity: 46 milligrams per liter

Actions:

Action Type: RAO Not Required
Action Status: Linked to a Tier Classified Site
Action Date: 12/3/2002
Response Action Outcome: Not reported

Action Type: Release Disposition
Action Status: Reportable Release under MGL 21E
Action Date: 8/8/2002
Response Action Outcome: Not reported

Action Type: RNF
Action Status: Reportable Release under MGL 21E
Action Date: 8/8/2002
Response Action Outcome: Not reported

Action Type: A Notice sent to a Potentially Responsible Party (PRP)
Action Status: A MassDEP piece of correspondence was issued (approvals, NORs, etc.)
Action Date: 9/16/2002
Response Action Outcome: Not reported

LUST:

Facility:

Release Tracking Number/Current Status: 3-0017946 / RAO
Status Date: 06/15/2007
Source Type: UST
Release Town: NEWTON
Notification Date: 02/04/1999
Category: 120 DY
Associated ID: 3-0017946
Phase: Not reported
Response Action Outcome: A3 - A permanent solution has been achieved. Contamination has not been reduced to background and an Activity and use Limitation (AUL) has been implemented.

Oil Or Haz Material: Oil and Hazardous Material

Location Type: COMMERCIAL
Source: UST

[Click here to access the MA DEP site for this facility:](#)

Map ID
Direction
Distance
Elevation

MAP FINDINGS

Site

Database(s)

EDR ID Number
EPA ID Number

LEXINGTON ST (Continued)

S103812048

Chemicals:

Chemical: PAH
Quantity: 35.5 parts per million
Chemical: WASTE OIL
Quantity: 269 parts per million
Chemical: EPH
Quantity: 269 parts per million

Actions:

Action Type: Response Action Outcome - RAO
Action Status: Level I - Technical Screen Audit
Action Date: 1/29/2008
Response Action Outcome: A permanent solution has been achieved. Contamination has not been reduced to background and an Activity and use Limitation (AUL) has been implemented.

Action Type: Phase 4
Action Status: Written Plan Received
Action Date: 12/3/2002
Response Action Outcome: A permanent solution has been achieved. Contamination has not been reduced to background and an Activity and use Limitation (AUL) has been implemented.

Action Type: Tier Classification
Action Status: Tier 2 Classification
Action Date: 2/10/2000
Response Action Outcome: A permanent solution has been achieved. Contamination has not been reduced to background and an Activity and use Limitation (AUL) has been implemented.

Action Type: Phase 1
Action Status: Completion Statement Received
Action Date: 2/10/2000
Response Action Outcome: A permanent solution has been achieved. Contamination has not been reduced to background and an Activity and use Limitation (AUL) has been implemented.

Action Type: Tier Classification
Action Status: Transmittal, Notice, or Notification Received
Action Date: 2/10/2000
Response Action Outcome: A permanent solution has been achieved. Contamination has not been reduced to background and an Activity and use Limitation (AUL) has been implemented.

Action Type: Tier Classification
Action Status: Tier 2 Extension
Action Date: 2/10/2005
Response Action Outcome: A permanent solution has been achieved. Contamination has not been reduced to background and an Activity and use Limitation (AUL) has been implemented.

Action Type: Phase 4
Action Status: As-Built Construction Report Received
Action Date: 2/10/2006
Response Action Outcome: A permanent solution has been achieved. Contamination has not been reduced to background and an Activity and use Limitation (AUL) has been implemented.

Map ID
Direction
Distance
Elevation

MAP FINDINGS

Site

Database(s)

EDR ID Number
EPA ID Number

LEXINGTON ST (Continued)

S103812048

Action Type: Phase 5
Action Status: Remedy Operation Status Submittal Received
Action Date: 2/10/2006
Response Action Outcome: A permanent solution has been achieved. Contamination has not been reduced to background and an Activity and use Limitation (AUL) has been implemented.

Action Type: Phase 4
Action Status: Completion Statement Received
Action Date: 2/10/2006
Response Action Outcome: A permanent solution has been achieved. Contamination has not been reduced to background and an Activity and use Limitation (AUL) has been implemented.

Action Type: Phase 5
Action Status: RMRINT
Action Date: 2/16/2007
Response Action Outcome: A permanent solution has been achieved. Contamination has not been reduced to background and an Activity and use Limitation (AUL) has been implemented.

Action Type: Phase 5
Action Status: Remedy Operation Status Report Received
Action Date: 2/16/2007
Response Action Outcome: A permanent solution has been achieved. Contamination has not been reduced to background and an Activity and use Limitation (AUL) has been implemented.

Action Type: Phase 3
Action Status: Notice of Delay in Meeting RA Deadline Received
Action Date: 2/20/2002
Response Action Outcome: A permanent solution has been achieved. Contamination has not been reduced to background and an Activity and use Limitation (AUL) has been implemented.

Action Type: Phase 2
Action Status: Notice of Delay in Meeting RA Deadline Received
Action Date: 2/20/2002
Response Action Outcome: A permanent solution has been achieved. Contamination has not been reduced to background and an Activity and use Limitation (AUL) has been implemented.

Action Type: Release Abatement Measure
Action Status: Oral Approval of Plan or Action
Action Date: 2/4/1999
Response Action Outcome: A permanent solution has been achieved. Contamination has not been reduced to background and an Activity and use Limitation (AUL) has been implemented.

Action Type: Release Disposition
Action Status: Reportable Release under MGL 21E
Action Date: 2/4/1999
Response Action Outcome: A permanent solution has been achieved. Contamination has not been reduced to background and an Activity and use Limitation (AUL) has been implemented.

Action Type: RNF

Map ID
Direction
Distance
Elevation

MAP FINDINGS

Site

Database(s)

EDR ID Number
EPA ID Number

LEXINGTON ST (Continued)

S103812048

Action Status:	Reportable Release under MGL 21E
Action Date:	2/4/1999
Response Action Outcome:	A permanent solution has been achieved. Contamination has not been reduced to background and an Activity and use Limitation (AUL) has been implemented.
Action Type:	Release Abatement Measure
Action Status:	Written Plan Received
Action Date:	2/4/1999
Response Action Outcome:	A permanent solution has been achieved. Contamination has not been reduced to background and an Activity and use Limitation (AUL) has been implemented.
Action Type:	Release Abatement Measure
Action Status:	Fee Received - FMCRA Use Only
Action Date:	2/9/1999
Response Action Outcome:	A permanent solution has been achieved. Contamination has not been reduced to background and an Activity and use Limitation (AUL) has been implemented.
Action Type:	A Notice sent to a Potentially Responsible Party (PRP)
Action Status:	A MassDEP piece of correspondence was issued (approvals, NORs, etc.
Action Date:	3/9/1999
Response Action Outcome:	A permanent solution has been achieved. Contamination has not been reduced to background and an Activity and use Limitation (AUL) has been implemented.
Action Type:	Release Abatement Measure
Action Status:	Completion Statement Received
Action Date:	6/10/1999
Response Action Outcome:	A permanent solution has been achieved. Contamination has not been reduced to background and an Activity and use Limitation (AUL) has been implemented.
Action Type:	Phase 2
Action Status:	Completion Statement Received
Action Date:	6/13/2002
Response Action Outcome:	A permanent solution has been achieved. Contamination has not been reduced to background and an Activity and use Limitation (AUL) has been implemented.
Action Type:	Activity and Use Limitation
Action Status:	Transmittal, Notice, or Notification Received
Action Date:	6/14/2007
Response Action Outcome:	A permanent solution has been achieved. Contamination has not been reduced to background and an Activity and use Limitation (AUL) has been implemented.
Action Type:	Phase 5
Action Status:	Completion Statement Received
Action Date:	6/15/2007
Response Action Outcome:	A permanent solution has been achieved. Contamination has not been reduced to background and an Activity and use Limitation (AUL) has been implemented.
Action Type:	Response Action Outcome - RAO
Action Status:	RAO Statement Received

Map ID
Direction
Distance
Elevation

MAP FINDINGS

Site

Database(s)

EDR ID Number
EPA ID Number

LEXINGTON ST (Continued)

S103812048

Action Date: 6/15/2007
Response Action Outcome: A permanent solution has been achieved. Contamination has not been reduced to background and an Activity and use Limitation (AUL) has been implemented.

Action Type: Phase 3
Action Status: Completion Statement Received
Action Date: 6/28/2002
Response Action Outcome: A permanent solution has been achieved. Contamination has not been reduced to background and an Activity and use Limitation (AUL) has been implemented.

Action Type: Phase 2
Action Status: Scope of Work Received
Action Date: 6/7/2001
Response Action Outcome: A permanent solution has been achieved. Contamination has not been reduced to background and an Activity and use Limitation (AUL) has been implemented.

Action Type: Phase 5
Action Status: RMRINT
Action Date: 8/15/2006
Response Action Outcome: A permanent solution has been achieved. Contamination has not been reduced to background and an Activity and use Limitation (AUL) has been implemented.

Action Type: Phase 5
Action Status: Remedy Operation Status Report Received
Action Date: 8/15/2006
Response Action Outcome: A permanent solution has been achieved. Contamination has not been reduced to background and an Activity and use Limitation (AUL) has been implemented.

Action Type: Tier Classification
Action Status: RTN Linked to TCLASS Via Tier Classification Submittal
Action Date: 9/15/2000
Response Action Outcome: A permanent solution has been achieved. Contamination has not been reduced to background and an Activity and use Limitation (AUL) has been implemented.

Facility:

Release Tracking Number/Current Status: 3-0019711 / RAONR
Status Date: 09/15/2000
Source Type: UST
Release Town: NEWTON
Notification Date: 07/11/2000
Category: 72 HR
Associated ID: 3-0017946
Phase: Not reported
Response Action Outcome: -
Oil Or Haz Material: Oil

Location Type: COMMERCIAL
Source: UST

Map ID
Direction
Distance
Elevation

MAP FINDINGS

Site

Database(s)

EDR ID Number
EPA ID Number

LEXINGTON ST (Continued)

S103812048

[Click here to access the MA DEP site for this facility:](#)

Chemicals:

Chemical: GASOLINE
Quantity: 260 parts per million
Chemical: GASOLINE
Quantity: 101 parts per million

Actions:

Action Type: Tier Classification
Action Status: Transmittal, Notice, or Notification Received
Action Date: 2/10/2000
Response Action Outcome: Not reported

Action Type: Tier Classification
Action Status: Tier 2 Classification
Action Date: 2/10/2000
Response Action Outcome: Not reported

Action Type: Tier Classification
Action Status: Tier 2 Extension
Action Date: 2/10/2005
Response Action Outcome: Not reported

Action Type: Immediate Response Action
Action Status: Oral Approval of Plan or Action
Action Date: 7/11/2000
Response Action Outcome: Not reported

Action Type: Release Disposition
Action Status: Reportable Release under MGL 21E
Action Date: 7/11/2000
Response Action Outcome: Not reported

Action Type: Immediate Response Action
Action Status: Oral Approval of a Modified Plan
Action Date: 7/13/2000
Response Action Outcome: Not reported

Action Type: A Notice sent to a Potentially Responsible Party (PRP)
Action Status: A MassDEP piece of correspondence was issued (approvals, NORs, etc.)
Action Date: 8/4/2000
Response Action Outcome: Not reported

Action Type: RNF
Action Status: Reportable Release under MGL 21E
Action Date: 9/11/2000
Response Action Outcome: Not reported

Action Type: Tier Classification
Action Status: RTN Linked to TCLASS Via Tier Classification Submittal
Action Date: 9/15/2000
Response Action Outcome: Not reported

Action Type: RAO Not Required

Map ID
Direction
Distance
Elevation

MAP FINDINGS

Site

Database(s)

EDR ID Number
EPA ID Number

LEXINGTON ST (Continued)

S103812048

Action Status: Linked to a Tier Classified Site
Action Date: 9/15/2000
Response Action Outcome: Not reported

Action Type: Immediate Response Action
Action Status: Written Plan Received
Action Date: 9/15/2000
Response Action Outcome: Not reported

Release:

Release Tracking Number/Current Status: 3-0017946 / RAO
Primary ID: 3-0017946
Official City: NEWTON
Notification: 02/04/1999
Category: 120 DY
Status Date: 06/15/2007
Phase: Not reported
Response Action Outcome: A3 - A permanent solution has been achieved. Contamination has not been reduced to background and an Activity and use Limitation (AUL) has been implemented.

Oil / Haz Material Type: Oil and Hazardous Material

[Click here to access the MA DEP site for this facility:](#)

Release Tracking Number/Current Status: 3-0019711 / RAONR
Primary ID: 3-0017946
Official City: NEWTON
Notification: 07/11/2000
Category: 72 HR
Status Date: 09/15/2000
Phase: Not reported
Response Action Outcome: -
Oil / Haz Material Type: Oil

[Click here to access the MA DEP site for this facility:](#)

Release Tracking Number/Current Status: 3-0022010 / RAONR
Primary ID: Not reported
Official City: NEWTON
Notification: 08/08/2002
Category: 120 DY
Status Date: 12/03/2002
Phase: Not reported
Response Action Outcome: -
Oil / Haz Material Type: Hazardous Material

[Click here to access the MA DEP site for this facility:](#)

INST CONTROL:

Release Tracking Number: 3-0017946
Action Type: AUL
Action Stat: RECPT

Map ID
Direction
Distance
Elevation

MAP FINDINGS

Site

Database(s)

EDR ID Number
EPA ID Number

LEXINGTON ST (Continued)

S103812048

Action Date: 06/14/2007
Response Action Outcome: A3 - A permanent solution has been achieved. Contamination has not been reduced to background and an Activity and use Limitation (AUL) has been implemented.

HW GEN:
EPA Id: MAC300002847
RCRA Generator Status: VSQG
State Generator Status: VQG-MA

32
SSW
1/4-1/2
0.488 mi.
2577 ft.

NO LOCATION AID
1744 WASHINGTON ST
AUBURNDALE, MA 02466

SHWS S108034456
RELEASE N/A

Relative:
Higher

SHWS:
Release Tracking Number/Current Status: 3-0026105 / RAO
Release Town: NEWTON
Actual: Notification Date: 07/27/2006
98 ft. Category: 120 DY
Associated ID: Not reported
Current Status: Response Action Outcome
Status Date: 03/12/2007
Phase: Not reported
Response Action Outcome: A2 - A permanent solution has been achieved. Contamination has not been reduced to background.
Oil Or Haz Material: Not reported

Click here to access the MA DEP site for this facility:

Chemicals:
Chemical: #2 OIL
Quantity: 13200 milligrams per kilogram

Actions:
Action Type: Release Abatement Measure
Action Status: Fee Received - FMCRA Use Only
Action Date: 11/28/2006
Response Action Outcome: A permanent solution has been achieved. Contamination has not been reduced to background.

Action Type: Release Abatement Measure
Action Status: Written Plan Received
Action Date: 11/28/2006
Response Action Outcome: A permanent solution has been achieved. Contamination has not been reduced to background.

Action Type: Response Action Outcome - RAO
Action Status: RAO Statement Received
Action Date: 3/12/2007
Response Action Outcome: A permanent solution has been achieved. Contamination has not been reduced to background.

Action Type: Release Disposition
Action Status: Reportable Release under MGL 21E

Map ID
Direction
Distance
Elevation

MAP FINDINGS

Site

Database(s)

EDR ID Number
EPA ID Number

NO LOCATION AID (Continued)

S108034456

Action Date: 7/27/2006
Response Action Outcome: A permanent solution has been achieved. Contamination has not been reduced to background.

Action Type: RNF
Action Status: Reportable Release under MGL 21E
Action Date: 7/27/2006
Response Action Outcome: A permanent solution has been achieved. Contamination has not been reduced to background.

Action Type: A Notice sent to a Potentially Responsible Party (PRP)
Action Status: A MassDEP piece of correspondence was issued (approvals, NORs, etc.)
Action Date: 8/28/2006
Response Action Outcome: A permanent solution has been achieved. Contamination has not been reduced to background.

Release:

Release Tracking Number/Current Status: 3-0026105 / RAO
Primary ID: Not reported
Official City: NEWTON
Notification: 07/27/2006
Category: 120 DY
Status Date: 03/12/2007
Phase: Not reported
Response Action Outcome: A2 - A permanent solution has been achieved. Contamination has not been reduced to background.
Oil / Haz Material Type: Not reported

[Click here to access the MA DEP site for this facility:](#)

33
NNE
1/2-1
0.508 mi.
2683 ft.

**DPW AUBURNDALE YARD
AUBURNDALE RD
NEWTON, MA 02158**

**SHWS 1000102524
RELEASE N/A**

**Relative:
Lower**

SHWS:

**Actual:
49 ft.**

Release Tracking Number/Current Status: 3-0001221 / DEPNFA
Release Town: NEWTON
Notification Date: 01/15/1987
Category: NONE
Associated ID: Not reported
Current Status: No Further Action (DEP Determined)
Status Date: 07/01/1987
Phase: Not reported
Response Action Outcome: -
Oil Or Haz Material: Not reported

[Click here to access the MA DEP site for this facility:](#)

Chemicals:

Chemical: UNKNOWN
Quantity: Not reported

Map ID
Direction
Distance
Elevation

MAP FINDINGS

Site

Database(s)

EDR ID Number
EPA ID Number

DPW AUBURNDALE YARD (Continued)

1000102524

Actions:

Action Type: Release Disposition
Action Status: Valid Transition Site
Action Date: 1/15/1987
Response Action Outcome: Not reported

Action Type: TREGS
Action Status: DEPNFA
Action Date: 7/1/1987
Response Action Outcome: Not reported

Action Type: TREGS
Action Status: REMSIT
Action Date: 7/23/1993
Response Action Outcome: Not reported

Release:

Release Tracking Number/Current Status: 3-0001221 / DEPNFA
Primary ID: Not reported
Official City: NEWTON
Notification: 01/15/1987
Category: NONE
Status Date: 07/01/1987
Phase: Not reported
Response Action Outcome: -
Oil / Haz Material Type: Not reported

[Click here to access the MA DEP site for this facility:](#)

34
ENE
1/2-1
0.529 mi.
2795 ft.

NO LOCATION AID
437 CHERRY ST
WEST NEWTON, MA 02165

SHWS S106510945
RELEASE N/A

Relative:
Lower

SHWS:

Release Tracking Number/Current Status: 3-0010833 / RAO
Release Town: NEWTON
Notification Date: 01/28/1994
Category: 120 DY
Associated ID: Not reported
Current Status: Response Action Outcome
Status Date: 01/28/1994
Phase: Not reported
Response Action Outcome: B1 - Remedial actions have not been conducted because a level of No Significant Risk exists.
Oil Or Haz Material: Oil and Hazardous Material

[Click here to access the MA DEP site for this facility:](#)

Chemicals:

Chemical: ETHENE, TRICHLORO-
Quantity: Not reported

Map ID
 Direction
 Distance
 Elevation

MAP FINDINGS

Site

Database(s)

EDR ID Number
 EPA ID Number

NO LOCATION AID (Continued)

S106510945

Chemical: TOLUENE
 Quantity: Not reported
 Chemical: TPH
 Quantity: 800 milligrams per kilogram

Actions:

Action Type: RNF
 Action Status: Reportable Release under MGL 21E
 Action Date: 1/28/1994
 Response Action Outcome: Remedial actions have not been conducted because a level of No Significant Risk exists.

Action Type: Release Disposition
 Action Status: Reportable Release under MGL 21E
 Action Date: 1/28/1994
 Response Action Outcome: Remedial actions have not been conducted because a level of No Significant Risk exists.

Action Type: Response Action Outcome - RAO
 Action Status: RAO Statement Received
 Action Date: 1/28/1994
 Response Action Outcome: Remedial actions have not been conducted because a level of No Significant Risk exists.

Release:

Release Tracking Number/Current Status: 3-0010833 / RAO
 Primary ID: Not reported
 Official City: NEWTON
 Notification: 01/28/1994
 Category: 120 DY
 Status Date: 01/28/1994
 Phase: Not reported
 Response Action Outcome: B1 - Remedial actions have not been conducted because a level of No Significant Risk exists.
 Oil / Haz Material Type: Oil and Hazardous Material

[Click here to access the MA DEP site for this facility:](#)

G35
WNW
1/2-1
0.530 mi.
2797 ft.

AUBURNDALE SVC CTR 2466
2105 COMMONWEALTH AVE
AUBURNDALE, MA 02466
Site 1 of 2 in cluster G

SHWS U003655005
LUST N/A
UST
RELEASE
Financial Assurance

Relative:
Higher

SHWS:
 Release Tracking Number/Current Status: 3-0028091 / TIERII
 Release Town: NEWTON
 Notification Date: 10/21/2008
 Category: 72 HR
 Associated ID: 3-0028091
Current Status:

Actual:
57 ft.

Tier II, A site/release receiving a total NRS score of less than 350, unless the site meets any of the Tier 1 Inclusionary Criteria (see above). Permits are not required at Tier 2 sites/releases and response actions may be performed under the supervision of an LSP without prior DEP approval. All pre-1993 transition sites that have accepted waivers are categorically Tier 2 sites.

Map ID
Direction
Distance
Elevation

MAP FINDINGS

Site

Database(s)

EDR ID Number
EPA ID Number

AUBURNDALE SVC CTR 2466 (Continued)

U003655005

Status Date: 10/21/2009
Phase: PHASE IV
Response Action Outcome: -
Oil Or Haz Material: Oil
Location Type: COMMERCIAL
Source: UNKNOWN
Source: UST

[Click here to access the MA DEP site for this facility:](#)

Chemicals:

Chemical: GASOLINE
Quantity: 466 parts per million
Chemical: GASOLINE
Quantity: 228 parts per million

Actions:

Action Type: Tier Classification
Action Status: Revised Statement or Transmittal Received
Action Date: 1/21/2010
Response Action Outcome: Not reported

Action Type: Tier Classification
Action Status: RTN Linked to TCLASS Via Tier Classification Submittal
Action Date: 1/21/2010
Response Action Outcome: Not reported

Action Type: Immediate Response Action
Action Status: Level I - Technical Screen Audit
Action Date: 1/9/2009
Response Action Outcome: Not reported

Action Type: Release Abatement Measure
Action Status: Completion Statement Received
Action Date: 10/1/2010
Response Action Outcome: Not reported

Action Type: A Notice sent to a Potentially Responsible Party (PRP)
Action Status: A MassDEP piece of correspondence was issued (approvals, NORs, etc.)
Action Date: 10/19/2010
Response Action Outcome: Not reported

Action Type: Immediate Response Action
Action Status: Oral Approval of Plan or Action
Action Date: 10/21/2008
Response Action Outcome: Not reported

Action Type: Release Disposition
Action Status: Reportable Release under MGL 21E
Action Date: 10/21/2008
Response Action Outcome: Not reported

Action Type: Tier Classification
Action Status: Tier 2 Classification
Action Date: 10/21/2009
Response Action Outcome: Not reported

Map ID
Direction
Distance
Elevation

MAP FINDINGS

Site

Database(s)

EDR ID Number
EPA ID Number

AUBURNDALE SVC CTR 2466 (Continued)

U003655005

Action Type:	Phase 1
Action Status:	Completion Statement Received
Action Date:	10/21/2009
Response Action Outcome:	Not reported
Action Type:	Tier Classification
Action Status:	Transmittal, Notice, or Notification Received
Action Date:	10/21/2009
Response Action Outcome:	Not reported
Action Type:	Phase 2
Action Status:	Completion Statement Received
Action Date:	10/21/2011
Response Action Outcome:	Not reported
Action Type:	Phase 3
Action Status:	Completion Statement Received
Action Date:	10/21/2011
Response Action Outcome:	Not reported
Action Type:	Phase 4
Action Status:	Written Plan Received
Action Date:	10/22/2012
Response Action Outcome:	Not reported
Action Type:	Tier Classification
Action Status:	Legal Notice Published
Action Date:	10/28/2009
Response Action Outcome:	Not reported
Action Type:	RNF
Action Status:	Reportable Release under MGL 21E
Action Date:	12/15/2008
Response Action Outcome:	Not reported
Action Type:	RNFE
Action Status:	Transmittal, Notice, or Notification Received
Action Date:	12/15/2008
Response Action Outcome:	Not reported
Action Type:	Immediate Response Action
Action Status:	Written Plan Received
Action Date:	12/21/2008
Response Action Outcome:	Not reported
Action Type:	A Notice sent to a Potentially Responsible Party (PRP)
Action Status:	A MassDEP piece of correspondence was issued (approvals, NORs, etc.)
Action Date:	12/5/2008
Response Action Outcome:	Not reported
Action Type:	Immediate Response Action
Action Status:	Status or Interim Report Received
Action Date:	2/9/2009
Response Action Outcome:	Not reported
Action Type:	Immediate Response Action
Action Status:	Level I - Technical Screen Audit

Map ID
Direction
Distance
Elevation

MAP FINDINGS

Site

Database(s)

EDR ID Number
EPA ID Number

AUBURNDALE SVC CTR 2466 (Continued)

U003655005

Action Date: 2/9/2009
Response Action Outcome: Not reported

Action Type: Phase 2
Action Status: Scope of Work Received
Action Date: 6/24/2010
Response Action Outcome: Not reported

Action Type: Immediate Response Action
Action Status: Completion Statement Received
Action Date: 7/29/2009
Response Action Outcome: Not reported

Action Type: A Notice sent to a Potentially Responsible Party (PRP)
Action Status: ALSENT
Action Date: 8/11/2009
Response Action Outcome: Not reported

Action Type: Release Abatement Measure
Action Status: Written Plan Received
Action Date: 8/25/2010
Response Action Outcome: Not reported

Action Type: Release Abatement Measure
Action Status: Level I - Technical Screen Audit
Action Date: 8/26/2010
Response Action Outcome: Not reported

Action Type: Immediate Response Action
Action Status: Level I - Technical Screen Audit
Action Date: 9/1/2009
Response Action Outcome: Not reported

Action Type: Phase 4
Action Status: Status or Interim Report Received
Action Date: 9/5/2013
Response Action Outcome: Not reported

Action Type: Phase 4
Action Status: RMRINT
Action Date: 9/5/2013
Response Action Outcome: Not reported

Action Type: Tier Classification
Action Status: Tier 2 Transfer
Action Date: 9/8/2010
Response Action Outcome: Not reported

LUST:

Facility:

Release Tracking Number/Current Status: 3-0028091 / TIERII
Status Date: 10/21/2009
Source Type: UST
Release Town: NEWTON
Notification Date: 10/21/2008

Map ID
Direction
Distance
Elevation

MAP FINDINGS

Site

Database(s)

EDR ID Number
EPA ID Number

AUBURNDALE SVC CTR 2466 (Continued)

U003655005

Category: 72 HR
Associated ID: 3-0028091
Phase: PHASE IV
Response Action Outcome: -
Oil Or Haz Material: Oil

Location Type: COMMERCIAL
Source: UNKNOWN
Source: UST

[Click here to access the MA DEP site for this facility:](#)

Chemicals:

Chemical: GASOLINE
Quantity: 466 parts per million
Chemical: GASOLINE
Quantity: 228 parts per million

Actions:

Action Type: Tier Classification
Action Status: Revised Statement or Transmittal Received
Action Date: 1/21/2010
Response Action Outcome: Not reported

Action Type: Tier Classification
Action Status: RTN Linked to TCLASS Via Tier Classification Submittal
Action Date: 1/21/2010
Response Action Outcome: Not reported

Action Type: Immediate Response Action
Action Status: Level I - Technical Screen Audit
Action Date: 1/9/2009
Response Action Outcome: Not reported

Action Type: Release Abatement Measure
Action Status: Completion Statement Received
Action Date: 10/1/2010
Response Action Outcome: Not reported

Action Type: A Notice sent to a Potentially Responsible Party (PRP)
Action Status: A MassDEP piece of correspondence was issued (approvals, NORs, etc.)
Action Date: 10/19/2010
Response Action Outcome: Not reported

Action Type: Immediate Response Action
Action Status: Oral Approval of Plan or Action
Action Date: 10/21/2008
Response Action Outcome: Not reported

Action Type: Release Disposition
Action Status: Reportable Release under MGL 21E
Action Date: 10/21/2008
Response Action Outcome: Not reported

Action Type: Tier Classification

Map ID
Direction
Distance
Elevation

MAP FINDINGS

Site

Database(s)

EDR ID Number
EPA ID Number

AUBURNDALE SVC CTR 2466 (Continued)

U003655005

Action Status:	Tier 2 Classification
Action Date:	10/21/2009
Response Action Outcome:	Not reported
Action Type:	Phase 1
Action Status:	Completion Statement Received
Action Date:	10/21/2009
Response Action Outcome:	Not reported
Action Type:	Tier Classification
Action Status:	Transmittal, Notice, or Notification Received
Action Date:	10/21/2009
Response Action Outcome:	Not reported
Action Type:	Phase 2
Action Status:	Completion Statement Received
Action Date:	10/21/2011
Response Action Outcome:	Not reported
Action Type:	Phase 3
Action Status:	Completion Statement Received
Action Date:	10/21/2011
Response Action Outcome:	Not reported
Action Type:	Phase 4
Action Status:	Written Plan Received
Action Date:	10/22/2012
Response Action Outcome:	Not reported
Action Type:	Tier Classification
Action Status:	Legal Notice Published
Action Date:	10/28/2009
Response Action Outcome:	Not reported
Action Type:	RNF
Action Status:	Reportable Release under MGL 21E
Action Date:	12/15/2008
Response Action Outcome:	Not reported
Action Type:	RNFE
Action Status:	Transmittal, Notice, or Notification Received
Action Date:	12/15/2008
Response Action Outcome:	Not reported
Action Type:	Immediate Response Action
Action Status:	Written Plan Received
Action Date:	12/21/2008
Response Action Outcome:	Not reported
Action Type:	A Notice sent to a Potentially Responsible Party (PRP)
Action Status:	A MassDEP piece of correspondence was issued (approvals, NORs, etc.)
Action Date:	12/5/2008
Response Action Outcome:	Not reported
Action Type:	Immediate Response Action
Action Status:	Status or Interim Report Received
Action Date:	2/9/2009

Map ID
Direction
Distance
Elevation

MAP FINDINGS

Site

Database(s)

EDR ID Number
EPA ID Number

AUBURNDALE SVC CTR 2466 (Continued)

U003655005

Response Action Outcome:	Not reported
Action Type:	Immediate Response Action
Action Status:	Level I - Technical Screen Audit
Action Date:	2/9/2009
Response Action Outcome:	Not reported
Action Type:	Phase 2
Action Status:	Scope of Work Received
Action Date:	6/24/2010
Response Action Outcome:	Not reported
Action Type:	Immediate Response Action
Action Status:	Completion Statement Received
Action Date:	7/29/2009
Response Action Outcome:	Not reported
Action Type:	A Notice sent to a Potentially Responsible Party (PRP)
Action Status:	ALSENT
Action Date:	8/11/2009
Response Action Outcome:	Not reported
Action Type:	Release Abatement Measure
Action Status:	Written Plan Received
Action Date:	8/25/2010
Response Action Outcome:	Not reported
Action Type:	Release Abatement Measure
Action Status:	Level I - Technical Screen Audit
Action Date:	8/26/2010
Response Action Outcome:	Not reported
Action Type:	Immediate Response Action
Action Status:	Level I - Technical Screen Audit
Action Date:	9/1/2009
Response Action Outcome:	Not reported
Action Type:	Phase 4
Action Status:	Status or Interim Report Received
Action Date:	9/5/2013
Response Action Outcome:	Not reported
Action Type:	Phase 4
Action Status:	RMRINT
Action Date:	9/5/2013
Response Action Outcome:	Not reported
Action Type:	Tier Classification
Action Status:	Tier 2 Transfer
Action Date:	9/8/2010
Response Action Outcome:	Not reported

UST:

Facility:

Facility ID: 10666

Map ID
Direction
Distance
Elevation

MAP FINDINGS

Site

Database(s)

EDR ID Number
EPA ID Number

AUBURNDALE SVC CTR 2466 (Continued)

U003655005

Owner Id: 10319
Owner: GLOBAL MONTELLO GROUP CORPORATION
Owner Address: 404 WYMAN STREET SUITE 425
Owner City,St,Zip: WALTHAM, MA 02451
Telephone: (800) 997-7725
Description: Gas Station
Fire Dept. ID: 17207
Date of Inspection: 02/04/2013

Tank ID: 1
Serial Number: Not reported
Tank Status: Removed
Status Date: 10/16/2008
Date Installed: 06/01/1981
Capacity: 10000
Contents: Gasoline
Tank Type: 1 Wall
Tank Usage: MV
Tank Material: Reinforced
Tank Leak Detection: Approved In-Tank Monitor
Pipe Material: Reinforced
Pipe Container: 1 Wall
Pipe Leak Detection: Product Line Leak Detector
Above Ground: No

Tank ID: 2
Serial Number: Not reported
Tank Status: Removed
Status Date: 10/16/2008
Date Installed: 06/01/1981
Capacity: 6000
Contents: Gasoline
Tank Type: 1 Wall
Tank Usage: MV
Tank Material: Reinforced
Tank Leak Detection: Approved In-Tank Monitor
Pipe Material: Reinforced
Pipe Container: 1 Wall
Pipe Leak Detection: Product Line Leak Detector
Above Ground: No

Tank ID: 3
Serial Number: Not reported
Tank Status: Removed
Status Date: 10/16/2008
Date Installed: 06/01/1981
Capacity: 12000
Contents: Gasoline
Tank Type: 1 Wall
Tank Usage: MV
Tank Material: Reinforced
Tank Leak Detection: Approved In-Tank Monitor
Pipe Material: Reinforced
Pipe Container: 1 Wall

Map ID
Direction
Distance
Elevation

MAP FINDINGS

Site

Database(s)

EDR ID Number
EPA ID Number

AUBURNDALE SVC CTR 2466 (Continued)

U003655005

Pipe Leak Detection: Product Line Leak Detector
Above Ground: No

Tank ID: 4
Serial Number: Not reported
Tank Status: Removed
Status Date: 09/25/2008
Date Installed: 03/01/1990
Capacity: 1000
Contents: Waste Oil
Tank Type: 1 Wall
Tank Usage: Not reported
Tank Material: Reinforced
Tank Leak Detection: Approved In-Tank Monitor
Pipe Material: Not reported
Pipe Container: Not reported
Pipe Leak Detection: Product Line Leak Detector
Above Ground: No

Tank ID: 5
Serial Number: Not reported
Tank Status: In Use
Status Date: Not reported
Date Installed: 10/16/2008
Capacity: 8000
Contents: Gasoline
Tank Type: 2 Walls
Tank Usage: MV
Tank Material: Reinforced
Tank Leak Detection: Interstitial Monitoring
Pipe Material: Reinforced
Pipe Container: 2 Walls
Pipe Leak Detection: Interstitial Space Monitor
Above Ground: No

Tank ID: 6
Serial Number: Not reported
Tank Status: In Use
Status Date: Not reported
Date Installed: 10/16/2008
Capacity: 8000
Contents: Gasoline
Tank Type: 2 Walls
Tank Usage: MV
Tank Material: Reinforced
Tank Leak Detection: Interstitial Monitoring
Pipe Material: Reinforced
Pipe Container: 2 Walls
Pipe Leak Detection: Interstitial Space Monitor
Above Ground: No

Tank ID: 7
Serial Number: Not reported

Map ID
Direction
Distance
Elevation

MAP FINDINGS

Site

Database(s)

EDR ID Number
EPA ID Number

AUBURNDALE SVC CTR 2466 (Continued)

U003655005

Tank Status: In Use
Status Date: Not reported
Date Installed: 10/16/2008
Capacity: 6000
Contents: Gasoline
Tank Type: 2 Walls
Tank Usage: MV
Tank Material: Reinforced
Tank Leak Detection: Interstitial Monitoring
Pipe Material: Reinforced
Pipe Container: 2 Walls
Pipe Leak Detection: Interstitial Space Monitor
Above Ground: No

Release:

Release Tracking Number/Current Status: 3-0028091 / TIERII
Primary ID: 3-0028091
Official City: NEWTON
Notification: 10/21/2008
Category: 72 HR
Status Date: 10/21/2009
Phase: PHASE IV
Response Action Outcome: -
Oil / Haz Material Type: Oil

[Click here to access the MA DEP site for this facility:](#)

MA Financial Assurance 2:

Facility Id: 10666
Description: Gas Station
Work Phone: (781) 674-7780

G36
WNW
1/2-1
0.530 mi.
2797 ft.

MOBIL STATION 01 120
2105 COMMONWEALTH AVE
NEWTON, MA 02158
Site 2 of 2 in cluster G

SHWS **S101038320**
LUST **N/A**
SPILLS
RELEASE
HW GEN

Relative:
Higher

SHWS:

Release Tracking Number/Current Status: 3-0028321 / RAONR
Release Town: NEWTON
Notification Date: 02/13/2009
Category: 120 DY
Associated ID: 3-0028091
Current Status: **Response Action Outcome Not Required**
Status Date: 01/21/2010
Phase: Not reported
Response Action Outcome: -
Oil Or Haz Material: Hazardous Material

Actual:
57 ft.

[Click here to access the MA DEP site for this facility:](#)

Chemicals:

Chemical: NICKEL

Map ID
Direction
Distance
Elevation

MAP FINDINGS

Site

Database(s)

EDR ID Number
EPA ID Number

MOBIL STATION 01 120 (Continued)

S101038320

Quantity: 36.9 milligrams per kilogram
Chemical: TOTAL CHROMIUM
Quantity: 56.4 milligrams per kilogram

Actions:

Action Type: Tier Classification
Action Status: RTN Linked to TCLASS Via Tier Classification Submittal
Action Date: 1/21/2010
Response Action Outcome: Not reported

Action Type: Tier Classification
Action Status: Revised Statement or Transmittal Received
Action Date: 1/21/2010
Response Action Outcome: Not reported

Action Type: RAO Not Required
Action Status: Linked to a Tier Classified Site
Action Date: 1/21/2010
Response Action Outcome: Not reported

Action Type: Tier Classification
Action Status: Transmittal, Notice, or Notification Received
Action Date: 10/21/2009
Response Action Outcome: Not reported

Action Type: Tier Classification
Action Status: Tier 2 Classification
Action Date: 10/21/2009
Response Action Outcome: Not reported

Action Type: Tier Classification
Action Status: Legal Notice Published
Action Date: 10/28/2009
Response Action Outcome: Not reported

Action Type: A Notice sent to a Potentially Responsible Party (PRP)
Action Status: ALSSENT
Action Date: 12/8/2009
Response Action Outcome: Not reported

Action Type: RNF
Action Status: Reportable Release under MGL 21E
Action Date: 2/13/2009
Response Action Outcome: Not reported

Action Type: Release Disposition
Action Status: Reportable Release under MGL 21E
Action Date: 2/13/2009
Response Action Outcome: Not reported

Action Type: A Notice sent to a Potentially Responsible Party (PRP)
Action Status: A MassDEP piece of correspondence was issued (approvals, NORs, etc.)
Action Date: 4/4/2009
Response Action Outcome: Not reported

Action Type: RLFA
Action Status: FOLOFF
Action Date: 4/4/2009

Map ID
Direction
Distance
Elevation

MAP FINDINGS

Site

Database(s)

EDR ID Number
EPA ID Number

MOBIL STATION 01 120 (Continued)

S101038320

Response Action Outcome: Not reported

Action Type: Tier Classification
Action Status: Tier 2 Transfer
Action Date: 9/8/2010
Response Action Outcome: Not reported

LUST:

Facility:

Release Tracking Number/Current Status: 3-0003277 / WCSPRM
Status Date: 02/17/1993
Source Type: UST
Release Town: NEWTON
Notification Date: 10/15/1990
Category: NONE
Associated ID: Not reported
Phase: Not reported
Response Action Outcome: -
Oil Or Haz Material: Not reported

Location Type: GASSTATION
Source: UST

[Click here to access the MA DEP site for this facility:](#)

Chemicals:

Chemical: UNKNOWN
Quantity: Not reported

Actions:

Action Type: Release Disposition
Action Status: Valid Transition Site
Action Date: 10/15/1990
Response Action Outcome: Not reported

Action Type: TREGS
Action Status: WCSPRM
Action Date: 2/17/1993
Response Action Outcome: Not reported

Action Type: TREGS
Action Status: WAVREC
Action Date: 4/5/1991
Response Action Outcome: Not reported

Action Type: TREGS
Action Status: WAVSIG
Action Date: 6/10/1991
Response Action Outcome: Not reported

Action Type: TREGS
Action Status: WAVACC
Action Date: 6/12/1991

Map ID
Direction
Distance
Elevation

MAP FINDINGS

Site

Database(s)

EDR ID Number
EPA ID Number

MOBIL STATION 01 120 (Continued)

S101038320

Response Action Outcome: Not reported

Action Type: Phase 2
Action Status: Scope of Work Received
Action Date: 6/21/1991
Response Action Outcome: Not reported

MA Spills:

Facility ID:	3-3277	Spill ID:	N91-0055
Staff Lead:	FONKEM, V	Date Entered:	19910815
Last Entered:	19930825	First Response:	19910115
Spill Date:	19910115	Spill Time:	Not reported
Report Date:	19910115	Report Time:	04:10PM
Case Closed:	YES	Mat Type:	PETROLEUM
Virgin Waste:	VIRGIN	Contam Soil:	Not reported
Env Impact:	-----	Other Impact:	Not reported
Material:	GASOLINE	Other Material:	Not reported
Qty Reported:	UNKNOWN	Qty Actual:	-----
Qty Reported:	-----	Qty Actual:	-----
CAS No:	Not reported	PCB Lev (ppm):	-----
Source:	U.S.T.	Other Source:	Not reported
Incident:	OTHER RELEASE >	Other Incdnt:	FAILED LINE TES
Cleanup Type:	---	Contractor:	NOT USED
Referral:	SA	LUST Elig:	---
Report Prep:	Not reported	Category:	Not reported
Notifier:	SCOTT BALLARD/MOBIL OIL		
Notif Tel:	Not reported		
Days/Close:	0		

Release:

Release Tracking Number/Current Status: 3-0003277 / WCSPRM
Primary ID: Not reported
Official City: NEWTON
Notification: 10/15/1990
Category: NONE
Status Date: 02/17/1993
Phase: Not reported
Response Action Outcome: -
Oil / Haz Material Type: Not reported

Click here to access the MA DEP site for this facility:

Release Tracking Number/Current Status: 3-0028321 / RAONR
Primary ID: 3-0028091
Official City: NEWTON
Notification: 02/13/2009
Category: 120 DY
Status Date: 01/21/2010
Phase: Not reported
Response Action Outcome: -
Oil / Haz Material Type: Hazardous Material

Map ID
Direction
Distance
Elevation

MAP FINDINGS

Site

Database(s)

EDR ID Number
EPA ID Number

MOBIL STATION 01 120 (Continued)

S101038320

[Click here to access the MA DEP site for this facility:](#)

HW GEN:
EPA Id: MAD985294701
RCRA Generator Status: VSQG
State Generator Status: VQG-MA

37
ENE
1/2-1
0.556 mi.
2936 ft.

**NEWTON POLICE DEPT TRANSFORMER 13405
1321 WASHINGTON ST
NEWTON, MA 02459**

**SHWS S101017810
LUST N/A
RELEASE
SPILLS**

**Relative:
Lower**

SHWS:

Release Tracking Number/Current Status: 3-0022448 / RAO
Release Town: NEWTON
Notification Date: 01/06/2003
Category: TWO HR
Associated ID: Not reported

**Actual:
48 ft.**

Current Status: Response Action Outcome
Status Date: 03/06/2003
Phase: Not reported
Response Action Outcome: A1 - A permanent solution has been achieved. Contamination has been reduced to background or a threat of release has been eliminated.
Oil Or Haz Material: Oil
Location Type: ROADWAY
Source: PIPE

[Click here to access the MA DEP site for this facility:](#)

Chemicals:

Chemical: HYDRAULIC FLUID
Quantity: 20 gallons
Chemical: HYDRAULIC FLUID
Quantity: 25 gallons

Actions:

Action Type: A Notice sent to a Potentially Responsible Party (PRP)
Action Status: A MassDEP piece of correspondence was issued (approvals, NORs, etc.)
Action Date: 1/24/2003
Response Action Outcome: A permanent solution has been achieved. Contamination has been reduced to background or a threat of release has been eliminated.

Action Type: Immediate Response Action
Action Status: Oral Approval of Plan or Action
Action Date: 1/6/2003
Response Action Outcome: A permanent solution has been achieved. Contamination has been reduced to background or a threat of release has been eliminated.

Action Type: Release Disposition
Action Status: Reportable Release under MGL 21E
Action Date: 1/6/2003
Response Action Outcome: A permanent solution has been achieved. Contamination has been reduced to background or a threat of release has been eliminated.

Map ID
Direction
Distance
Elevation

MAP FINDINGS

Site

Database(s)

EDR ID Number
EPA ID Number

NEWTON POLICE DEPT TRANSFORMER 13405 (Continued)

S101017810

Action Type: Response Action Outcome - RAO
Action Status: RAO Statement Received
Action Date: 3/6/2003
Response Action Outcome: A permanent solution has been achieved. Contamination has been reduced to background or a threat of release has been eliminated.

Action Type: RNF
Action Status: Reportable Release under MGL 21E
Action Date: 3/6/2003
Response Action Outcome: A permanent solution has been achieved. Contamination has been reduced to background or a threat of release has been eliminated.

Release Tracking Number/Current Status: 3-0025788 / RAO
Release Town: NEWTON
Notification Date: 04/02/2006
Category: TWO HR
Associated ID: Not reported
Current Status: Response Action Outcome
Status Date: 05/31/2006
Phase: Not reported
Response Action Outcome: A2 - A permanent solution has been achieved. Contamination has not been reduced to background.
Oil Or Haz Material: Not reported
Location Type: MUNICIPAL
Source: TRANSFORM

[Click here to access the MA DEP site for this facility:](#)

Chemicals:
Chemical: MODF
Quantity: 50 gallons
Chemical: MODF
Quantity: 100 gallons

Actions:
Action Type: A Notice sent to a Potentially Responsible Party (PRP)
Action Status: A MassDEP piece of correspondence was issued (approvals, NORs, etc.)
Action Date: 4/14/2006
Response Action Outcome: A permanent solution has been achieved. Contamination has not been reduced to background.

Action Type: Immediate Response Action
Action Status: Oral Approval of Plan or Action
Action Date: 4/2/2006
Response Action Outcome: A permanent solution has been achieved. Contamination has not been reduced to background.

Action Type: Release Disposition
Action Status: Reportable Release under MGL 21E
Action Date: 4/2/2006
Response Action Outcome: A permanent solution has been achieved. Contamination has not been reduced to background.

Action Type: RNF
Action Status: Reportable Release under MGL 21E

Map ID
Direction
Distance
Elevation

MAP FINDINGS

Site

Database(s)

EDR ID Number
EPA ID Number

NEWTON POLICE DEPT TRANSFORMER 13405 (Continued)

S101017810

Action Date: 5/31/2006
Response Action Outcome: A permanent solution has been achieved. Contamination has not been reduced to background.

Action Type: Response Action Outcome - RAO
Action Status: RAO Statement Received
Action Date: 5/31/2006
Response Action Outcome: A permanent solution has been achieved. Contamination has not been reduced to background.

LUST:

Facility:

Release Tracking Number/Current Status: 3-0017769 / RAO
Status Date: 12/27/1999
Source Type: UST
Release Town: NEWTON
Notification Date: 12/22/1998
Category: 72 HR
Associated ID: Not reported
Phase: Not reported
Response Action Outcome: B1 - Remedial actions have not been conducted because a level of No Significant Risk exists.

Oil Or Haz Material: Oil

Location Type: MUNICIPAL
Source: UST

[Click here to access the MA DEP site for this facility:](#)

Chemicals:

Chemical: GASOLINE
Quantity: 400 parts per million

Actions:

Action Type: Compliance and Enforcement Action
Action Status: Interim Deadline Letter Issued
Action Date: 1/21/1999
Response Action Outcome: Remedial actions have not been conducted because a level of No Significant Risk exists.

Action Type: A Notice sent to a Potentially Responsible Party (PRP)
Action Status: A MassDEP piece of correspondence was issued (approvals, NORs, etc.)
Action Date: 1/21/1999
Response Action Outcome: Remedial actions have not been conducted because a level of No Significant Risk exists.

Action Type: RNF
Action Status: Reportable Release under MGL 21E
Action Date: 1/28/1999
Response Action Outcome: Remedial actions have not been conducted because a level of No Significant Risk exists.

Action Type: Release Disposition

Map ID
Direction
Distance
Elevation

MAP FINDINGS

Site

Database(s)

EDR ID Number
EPA ID Number

NEWTON POLICE DEPT TRANSFORMER 13405 (Continued)

S101017810

Action Status: Reportable Release under MGL 21E
Action Date: 12/22/1998
Response Action Outcome: Remedial actions have not been conducted because a level of No Significant Risk exists.

Action Type: Immediate Response Action
Action Status: IRA Assessment Only
Action Date: 12/22/1998
Response Action Outcome: Remedial actions have not been conducted because a level of No Significant Risk exists.

Action Type: Response Action Outcome - RAO
Action Status: Fee Received - FMCRA Use Only
Action Date: 12/24/1999
Response Action Outcome: Remedial actions have not been conducted because a level of No Significant Risk exists.

Action Type: Response Action Outcome - RAO
Action Status: RAO Statement Received
Action Date: 12/27/1999
Response Action Outcome: Remedial actions have not been conducted because a level of No Significant Risk exists.

Action Type: Immediate Response Action
Action Status: Written Plan Received
Action Date: 2/19/1999
Response Action Outcome: Remedial actions have not been conducted because a level of No Significant Risk exists.

Action Type: Immediate Response Action
Action Status: Completion Statement Received
Action Date: 4/15/1999
Response Action Outcome: Remedial actions have not been conducted because a level of No Significant Risk exists.

Release:

Release Tracking Number/Current Status: 3-0017769 / RAO
Primary ID: Not reported
Official City: NEWTON
Notification: 12/22/1998
Category: 72 HR
Status Date: 12/27/1999
Phase: Not reported
Response Action Outcome: B1 - Remedial actions have not been conducted because a level of No Significant Risk exists.
Oil / Haz Material Type: Oil

Click here to access the MA DEP site for this facility:

Release Tracking Number/Current Status: 3-0022448 / RAO
Primary ID: Not reported
Official City: NEWTON
Notification: 01/06/2003
Category: TWO HR
Status Date: 03/06/2003

Map ID
Direction
Distance
Elevation

MAP FINDINGS

Site

Database(s)

EDR ID Number
EPA ID Number

NEWTON POLICE DEPT TRANSFORMER 13405 (Continued)

S101017810

Phase: Not reported
Response Action Outcome: A1 - A permanent solution has been achieved. Contamination has been reduced to background or a threat of release has been eliminated.
Oil / Haz Material Type: Oil

[Click here to access the MA DEP site for this facility:](#)

Release Tracking Number/Current Status: 3-0025788 / RAO
Primary ID: Not reported
Official City: NEWTON
Notification: 04/02/2006
Category: TWO HR
Status Date: 05/31/2006
Phase: Not reported
Response Action Outcome: A2 - A permanent solution has been achieved. Contamination has not been reduced to background.
Oil / Haz Material Type: Not reported

[Click here to access the MA DEP site for this facility:](#)

MA Spills:

Facility ID:	0000	Spill ID:	N84-0597
Staff Lead:	DUGGAN	Date Entered:	Not reported
Last Entered:	Not reported	First Response:	Not reported
Spill Date:	19840910	Spill Time:	Not reported
Report Date:	Not reported	Report Time:	Not reported
Case Closed:	YES	Mat Type:	Not reported
Virgin Waste:	Not reported	Contam Soil:	Not reported
Env Impact:	Not reported	Other Impact:	Not reported
Material:	#2 FUEL OIL	Other Material:	Not reported
Qty Reported:	2 GAL	Qty Actual:	Not reported
Qty Reported:	Not reported	Qty Actual:	Not reported
CAS No:	Not reported	PCB Lev (ppm):	Not reported
Source:	Not reported	Other Source:	Not reported
Incident:	Not reported	Other Incdnt:	Not reported
Cleanup Type:	Not reported	Contractor:	Not reported
Referral:	Not reported	LUST Elig:	Not reported
Report Prep:	Not reported	Category:	Not reported
Notifier:	Not reported		
Notif Tel:	Not reported		
Days/Close:	1		

Facility ID:	0000	Spill ID:	N87-1646
Staff Lead:	BESTOR-COLBY, M	Date Entered:	19880104
Last Entered:	19930804	First Response:	19871122
Spill Date:	19871122	Spill Time:	Not reported
Report Date:	19871122	Report Time:	12:30PM
Case Closed:	YES	Mat Type:	PETROLEUM
Virgin Waste:	VIRGIN	Contam Soil:	Not reported
Env Impact:	-----	Other Impact:	Not reported
Material:	GASOLINE	Other Material:	Not reported
Qty Reported:	1-10	Qty Actual:	1-10
Qty Reported:	GALLONS	Qty Actual:	GALLONS
CAS No:	Not reported	PCB Lev (ppm):	-----
Source:	PIPE/HOSE/LINE	Other Source:	Not reported

Map ID
Direction
Distance
Elevation

MAP FINDINGS

Site

Database(s)

EDR ID Number
EPA ID Number

NEWTON POLICE DEPT TRANSFORMER 13405 (Continued)

S101017810

Incident:	OVERFILL	Other Incdnt:	Not reported
Cleanup Type:	HM	Contractor:	CLEAN HARBORS
Referral:	NO	LUST Elig:	---
Report Prep:	Not reported	Category:	Not reported
Notifier:	CH DANIELE/FD		
Notif Tel:	Not reported		
Days/Close:	0		

38
NE
1/2-1
0.565 mi.
2982 ft.

UTIL POLE #82/40
NEAR 372 CHERRY ST
NEWTON, MA 02458

SHWS **S109029519**
RELEASE **N/A**

Relative:
Lower

SHWS:
Release Tracking Number/Current Status: 3-0027452 / RAO
Release Town: NEWTON
Notification Date: 01/23/2008
Category: TWO HR
Associated ID: Not reported
Current Status: **Response Action Outcome**
Status Date: 02/06/2008
Phase: Not reported
Response Action Outcome: A2 - A permanent solution has been achieved. Contamination has not been reduced to background.
Oil Or Haz Material: Oil
Location Type: RIGHTOFWAY
Location Type: ROADWAY
Source: TRANSFORM
Source: 50 KVA
Source: POLMOUNTD

Actual:
48 ft.

Click here to access the MA DEP site for this facility:

Chemicals:
Chemical: MINERAL OIL DIELECTRIC FLUID
Quantity: 30 gallons
Chemical: TRANSFORMER OIL
Quantity: 15 gallons

Actions:
Action Type: Release Disposition
Action Status: Reportable Release under MGL 21E
Action Date: 1/23/2008
Response Action Outcome: A permanent solution has been achieved. Contamination has not been reduced to background.

Action Type: Immediate Response Action
Action Status: Oral Approval of Plan or Action
Action Date: 1/23/2008
Response Action Outcome: A permanent solution has been achieved. Contamination has not been reduced to background.

Action Type: Response Action Outcome - RAO
Action Status: RAO Statement Received
Action Date: 2/6/2008
Response Action Outcome: A permanent solution has been achieved. Contamination has not been

Map ID
Direction
Distance
Elevation

MAP FINDINGS

Site

Database(s)

EDR ID Number
EPA ID Number

UTIL POLE #82/40 (Continued)

S109029519

reduced to background.

Action Type: RNF
Action Status: Reportable Release under MGL 21E
Action Date: 2/6/2008
Response Action Outcome: A permanent solution has been achieved. Contamination has not been reduced to background.

Release:

Release Tracking Number/Current Status: 3-0027452 / RAO
Primary ID: Not reported
Official City: NEWTON
Notification: 01/23/2008
Category: TWO HR
Status Date: 02/06/2008
Phase: Not reported
Response Action Outcome: A2 - A permanent solution has been achieved. Contamination has not been reduced to background.
Oil / Haz Material Type: Oil

[Click here to access the MA DEP site for this facility:](#)

39
ENE
1/2-1
0.591 mi.
3120 ft.

CITY RIGHT OF WAY
1309 WASHINGTON ST
NEWTON, MA 02461

SHWS **S104562677**
LUST **N/A**
RELEASE

Relative:
Lower

SHWS:

Release Tracking Number/Current Status: 3-0021541 / DPS
Release Town: NEWTON
Notification Date: 03/04/2002
Category: 120 DY
Associated ID: Not reported
Current Status: Downgradient Property Status
Status Date: 06/23/2003
Phase: PHASE II
Response Action Outcome: -
Oil Or Haz Material: Oil and Hazardous Material

Actual:
48 ft.

[Click here to access the MA DEP site for this facility:](#)

Chemicals:

Chemical: C9 THRU C18 ALIPHATIC HYDROCARBONS
Quantity: 4740 micrograms per liter
Chemical: C9 THRU C12 ALIPHATIC HYDROCARBONS
Quantity: 1720 micrograms per liter
Chemical: VINYL CHLORIDE
Quantity: 6 micrograms per liter

Actions:

Action Type: Tier Classification
Action Status: Legal Notice Published
Action Date: 3/12/2003

Map ID
Direction
Distance
Elevation

MAP FINDINGS

Site

Database(s)

EDR ID Number
EPA ID Number

CITY RIGHT OF WAY (Continued)

S104562677

Response Action Outcome: Not reported

Action Type: A Notice sent to a Potentially Responsible Party (PRP)
Action Status: A MassDEP piece of correspondence was issued (approvals, NORs, etc.)
Action Date: 3/26/2002
Response Action Outcome: Not reported

Action Type: Release Disposition
Action Status: Reportable Release under MGL 21E
Action Date: 3/4/2002
Response Action Outcome: Not reported

Action Type: RNF
Action Status: Reportable Release under MGL 21E
Action Date: 3/4/2002
Response Action Outcome: Not reported

Action Type: Tier Classification
Action Status: Tier 2 Classification
Action Date: 3/4/2003
Response Action Outcome: Not reported

Action Type: Tier Classification
Action Status: Transmittal, Notice, or Notification Received
Action Date: 3/4/2003
Response Action Outcome: Not reported

Action Type: Phase 1
Action Status: Completion Statement Received
Action Date: 3/4/2003
Response Action Outcome: Not reported

Action Type: Downgradient Property Status
Action Status: Transmittal, Notice, or Notification Received
Action Date: 6/23/2003
Response Action Outcome: Not reported

LUST:

Facility:

Release Tracking Number/Current Status: 3-0019682 / RAO
Status Date: 09/22/2005
Source Type: UST
Release Town: NEWTON
Notification Date: 06/01/2000
Category: TWO HR
Associated ID: 3-0019682
Phase: PHASE IV
Response Action Outcome: A2 - A permanent solution has been achieved. Contamination has not been reduced to background.

Oil Or Haz Material: Oil

Location Type: STATE
Source: UST

Map ID
Direction
Distance
Elevation

MAP FINDINGS

Site

Database(s)

EDR ID Number
EPA ID Number

CITY RIGHT OF WAY (Continued)

S104562677

[Click here to access the MA DEP site for this facility:](#)

Chemicals:

Chemical: FUEL OIL #2
Quantity: 498 parts per million
Chemical: FUEL OIL #2
Quantity: 3800 parts per million

Actions:

Action Type: Release Abatement Measure
Action Status: Status or Interim Report Received
Action Date: 1/29/2003
Response Action Outcome: A permanent solution has been achieved. Contamination has not been reduced to background.

Action Type: RLFA
Action Status: FOLOFF
Action Date: 10/19/2000
Response Action Outcome: A permanent solution has been achieved. Contamination has not been reduced to background.

Action Type: Compliance and Enforcement Action
Action Status: Notice of Non-Compliance Issued
Action Date: 10/24/2000
Response Action Outcome: A permanent solution has been achieved. Contamination has not been reduced to background.

Action Type: RLFA
Action Status: FOLOFF
Action Date: 11/28/2000
Response Action Outcome: A permanent solution has been achieved. Contamination has not been reduced to background.

Action Type: RLFA
Action Status: FOLOFF
Action Date: 11/29/2000
Response Action Outcome: A permanent solution has been achieved. Contamination has not been reduced to background.

Action Type: Immediate Response Action
Action Status: Status or Interim Report Received
Action Date: 12/1/2000
Response Action Outcome: A permanent solution has been achieved. Contamination has not been reduced to background.

Action Type: Release Disposition
Action Status: Reportable Release under MGL 21E
Action Date: 12/14/2000
Response Action Outcome: A permanent solution has been achieved. Contamination has not been reduced to background.

Action Type: Release Abatement Measure
Action Status: Modified Revised or Updated Plan Received
Action Date: 12/3/2001
Response Action Outcome: A permanent solution has been achieved. Contamination has not been

MAP FINDINGS

Site

Database(s)

EDR ID Number
EPA ID Number

CITY RIGHT OF WAY (Continued)

S104562677

reduced to background.

Action Type: Release Abatement Measure
Action Status: Written Plan Received
Action Date: 12/3/2001
Response Action Outcome: A permanent solution has been achieved. Contamination has not been reduced to background.

Action Type: Immediate Response Action
Action Status: Completion Statement Received
Action Date: 2/14/2001
Response Action Outcome: A permanent solution has been achieved. Contamination has not been reduced to background.

Action Type: Release Abatement Measure
Action Status: Status or Interim Report Received
Action Date: 2/25/2004
Response Action Outcome: A permanent solution has been achieved. Contamination has not been reduced to background.

Action Type: Release Abatement Measure
Action Status: Modified Revised or Updated Plan Received
Action Date: 3/25/2002
Response Action Outcome: A permanent solution has been achieved. Contamination has not been reduced to background.

Action Type: Release Abatement Measure
Action Status: Status or Interim Report Received
Action Date: 5/6/2003
Response Action Outcome: A permanent solution has been achieved. Contamination has not been reduced to background.

Action Type: Release Abatement Measure
Action Status: Status or Interim Report Received
Action Date: 5/8/2002
Response Action Outcome: A permanent solution has been achieved. Contamination has not been reduced to background.

Action Type: RLFA
Action Status: FOLOFF
Action Date: 6/1/2000
Response Action Outcome: A permanent solution has been achieved. Contamination has not been reduced to background.

Action Type: Release Disposition
Action Status: Reportable Release under MGL 21E
Action Date: 6/1/2000
Response Action Outcome: A permanent solution has been achieved. Contamination has not been reduced to background.

Action Type: Immediate Response Action
Action Status: IRA Conducted Prior to Notification
Action Date: 6/1/2000
Response Action Outcome: A permanent solution has been achieved. Contamination has not been reduced to background.

Action Type: Immediate Response Action

Map ID
Direction
Distance
Elevation

MAP FINDINGS

Site

Database(s)

EDR ID Number
EPA ID Number

CITY RIGHT OF WAY (Continued)

S104562677

Action Status:	Oral Approval of Plan or Action
Action Date:	6/19/2000
Response Action Outcome:	A permanent solution has been achieved. Contamination has not been reduced to background.
Action Type:	RLFA
Action Status:	FLDD1U
Action Date:	6/2/2000
Response Action Outcome:	A permanent solution has been achieved. Contamination has not been reduced to background.
Action Type:	RLFA
Action Status:	FOLOFF
Action Date:	6/2/2000
Response Action Outcome:	A permanent solution has been achieved. Contamination has not been reduced to background.
Action Type:	Tier Classification
Action Status:	Tier 2 Classification
Action Date:	6/8/2001
Response Action Outcome:	A permanent solution has been achieved. Contamination has not been reduced to background.
Action Type:	Tier Classification
Action Status:	RTN Linked to TCLASS Via Tier Classification Submittal
Action Date:	6/8/2001
Response Action Outcome:	A permanent solution has been achieved. Contamination has not been reduced to background.
Action Type:	Tier Classification
Action Status:	Transmittal, Notice, or Notification Received
Action Date:	6/8/2001
Response Action Outcome:	A permanent solution has been achieved. Contamination has not been reduced to background.
Action Type:	Phase 1
Action Status:	Completion Statement Received
Action Date:	6/8/2001
Response Action Outcome:	A permanent solution has been achieved. Contamination has not been reduced to background.
Action Type:	Immediate Response Action
Action Status:	Written Plan Received
Action Date:	7/21/2000
Response Action Outcome:	A permanent solution has been achieved. Contamination has not been reduced to background.
Action Type:	A Notice sent to a Potentially Responsible Party (PRP)
Action Status:	A MassDEP piece of correspondence was issued (approvals, NORs, etc.)
Action Date:	7/6/2000
Response Action Outcome:	A permanent solution has been achieved. Contamination has not been reduced to background.
Action Type:	Phase 3
Action Status:	Completion Statement Received
Action Date:	8/14/2003
Response Action Outcome:	A permanent solution has been achieved. Contamination has not been

Map ID
Direction
Distance
Elevation

MAP FINDINGS

Site

Database(s)

EDR ID Number
EPA ID Number

CITY RIGHT OF WAY (Continued)

S104562677

reduced to background.

Action Type: Phase 2
Action Status: Completion Statement Received
Action Date: 8/14/2003
Response Action Outcome: A permanent solution has been achieved. Contamination has not been reduced to background.

Action Type: Compliance and Enforcement Action
Action Status: Notice of Non-Compliance Issued
Action Date: 8/23/2000
Response Action Outcome: A permanent solution has been achieved. Contamination has not been reduced to background.

Action Type: Compliance and Enforcement Action
Action Status: Notice of Non-Compliance Issued
Action Date: 8/28/2000
Response Action Outcome: A permanent solution has been achieved. Contamination has not been reduced to background.

Action Type: RNF
Action Status: Reportable Release under MGL 21E
Action Date: 8/8/2000
Response Action Outcome: A permanent solution has been achieved. Contamination has not been reduced to background.

Action Type: Release Abatement Measure
Action Status: Completion Statement Received
Action Date: 9/22/2005
Response Action Outcome: A permanent solution has been achieved. Contamination has not been reduced to background.

Action Type: Response Action Outcome - RAO
Action Status: RAO Statement Received
Action Date: 9/22/2005
Response Action Outcome: A permanent solution has been achieved. Contamination has not been reduced to background.

Action Type: Release Abatement Measure
Action Status: Modified Revised or Updated Plan Received
Action Date: 9/5/2003
Response Action Outcome: A permanent solution has been achieved. Contamination has not been reduced to background.

Facility:
Release Tracking Number/Current Status: 3-0020327 / RAONR
Status Date: 06/08/2001
Source Type: UST
Release Town: NEWTON
Notification Date: 01/19/2001
Category: 72 HR
Associated ID: 3-0019682
Phase: PHASE II
Response Action Outcome: -
Oil Or Haz Material: Oil

Map ID
Direction
Distance
Elevation

MAP FINDINGS

Site

Database(s)

EDR ID Number
EPA ID Number

CITY RIGHT OF WAY (Continued)

S104562677

Location Type: STATE
Source: UST

[Click here to access the MA DEP site for this facility:](#)

Chemicals:

Chemical: NAPL
Quantity: 1 inches
Chemical: OIL
Quantity: Not reported

Actions:

Action Type: Release Disposition
Action Status: Reportable Release under MGL 21E
Action Date: 1/19/2001
Response Action Outcome: Not reported

Action Type: Immediate Response Action
Action Status: IRA Assessment Only
Action Date: 1/19/2001
Response Action Outcome: Not reported

Action Type: Release Abatement Measure
Action Status: Status or Interim Report Received
Action Date: 1/29/2003
Response Action Outcome: Not reported

Action Type: Immediate Response Action
Action Status: Status or Interim Report Received
Action Date: 11/1/2001
Response Action Outcome: Not reported

Action Type: Immediate Response Action
Action Status: Modified Revised or Updated Plan Received
Action Date: 11/1/2001
Response Action Outcome: Not reported

Action Type: Immediate Response Action
Action Status: Completion Statement Received
Action Date: 11/19/2001
Response Action Outcome: Not reported

Action Type: Release Abatement Measure
Action Status: Written Plan Received
Action Date: 12/3/2001
Response Action Outcome: Not reported

Action Type: Release Abatement Measure
Action Status: Modified Revised or Updated Plan Received
Action Date: 12/3/2001
Response Action Outcome: Not reported

Action Type: A Notice sent to a Potentially Responsible Party (PRP)
Action Status: A MassDEP piece of correspondence was issued (approvals, NORs, etc.)
Action Date: 2/13/2001

Map ID
Direction
Distance
Elevation

MAP FINDINGS

Site

Database(s)

EDR ID Number
EPA ID Number

CITY RIGHT OF WAY (Continued)

S104562677

Response Action Outcome:	Not reported
Action Type:	Release Abatement Measure
Action Status:	Status or Interim Report Received
Action Date:	2/25/2004
Response Action Outcome:	Not reported
Action Type:	Immediate Response Action
Action Status:	Written Plan Received
Action Date:	3/23/2001
Response Action Outcome:	Not reported
Action Type:	RNF
Action Status:	Reportable Release under MGL 21E
Action Date:	3/23/2001
Response Action Outcome:	Not reported
Action Type:	Release Abatement Measure
Action Status:	Modified Revised or Updated Plan Received
Action Date:	3/25/2002
Response Action Outcome:	Not reported
Action Type:	RLFA
Action Status:	FOLOFF
Action Date:	5/3/2001
Response Action Outcome:	Not reported
Action Type:	Release Abatement Measure
Action Status:	Status or Interim Report Received
Action Date:	5/6/2003
Response Action Outcome:	Not reported
Action Type:	Release Abatement Measure
Action Status:	Status or Interim Report Received
Action Date:	5/8/2002
Response Action Outcome:	Not reported
Action Type:	Tier Classification
Action Status:	Tier 2 Classification
Action Date:	6/8/2001
Response Action Outcome:	Not reported
Action Type:	Phase 1
Action Status:	Completion Statement Received
Action Date:	6/8/2001
Response Action Outcome:	Not reported
Action Type:	Tier Classification
Action Status:	RTN Linked to TCLASS Via Tier Classification Submittal
Action Date:	6/8/2001
Response Action Outcome:	Not reported
Action Type:	Tier Classification
Action Status:	Transmittal, Notice, or Notification Received
Action Date:	6/8/2001
Response Action Outcome:	Not reported

Map ID
Direction
Distance
Elevation

MAP FINDINGS

Site

Database(s)

EDR ID Number
EPA ID Number

CITY RIGHT OF WAY (Continued)

S104562677

Action Type:	RAO Not Required
Action Status:	Linked to a Tier Classified Site
Action Date:	6/8/2001
Response Action Outcome:	Not reported
Action Type:	Immediate Response Action
Action Status:	Oral Approval of a Modified Plan
Action Date:	9/18/2001
Response Action Outcome:	Not reported
Action Type:	Release Abatement Measure
Action Status:	Completion Statement Received
Action Date:	9/22/2005
Response Action Outcome:	Not reported
Action Type:	Release Abatement Measure
Action Status:	Modified Revised or Updated Plan Received
Action Date:	9/5/2003
Response Action Outcome:	Not reported

Release:

Release Tracking Number/Current Status:	3-0019682 / RAO
Primary ID:	3-0019682
Official City:	NEWTON
Notification:	06/01/2000
Category:	TWO HR
Status Date:	09/22/2005
Phase:	PHASE IV
Response Action Outcome:	A2 - A permanent solution has been achieved. Contamination has not been reduced to background.
Oil / Haz Material Type:	Oil

Click here to access the MA DEP site for this facility:

Release Tracking Number/Current Status:	3-0020327 / RAONR
Primary ID:	3-0019682
Official City:	NEWTON
Notification:	01/19/2001
Category:	72 HR
Status Date:	06/08/2001
Phase:	PHASE II
Response Action Outcome:	-
Oil / Haz Material Type:	Oil

Click here to access the MA DEP site for this facility:

Release Tracking Number/Current Status:	3-0021541 / DPS
Primary ID:	Not reported
Official City:	NEWTON
Notification:	03/04/2002
Category:	120 DY
Status Date:	06/23/2003
Phase:	PHASE II
Response Action Outcome:	-

Map ID
Direction
Distance
Elevation

MAP FINDINGS

Site

Database(s)

EDR ID Number
EPA ID Number

CITY RIGHT OF WAY (Continued)

S104562677

Oil / Haz Material Type: Oil and Hazardous Material

[Click here to access the MA DEP site for this facility:](#)

40
NNW
1/2-1
0.632 mi.
3337 ft.

NO LOCATION AID
192 LEXINGTON ST
NEWTON, MA 02466

SHWS S110303535
RELEASE N/A

Relative:
Higher

SHWS:

Release Tracking Number/Current Status: 3-0029117 / RAO

Release Town: NEWTON

Notification Date: 03/10/2010

Category: 120 DY

Associated ID: Not reported

Current Status: Response Action Outcome

Status Date: 01/10/2011

Phase: PHASE II

Response Action Outcome: A2 - A permanent solution has been achieved. Contamination has not been reduced to background.

Oil Or Haz Material: Oil and Hazardous Material

Location Type: RESIDENTIAL

Location Type: UNKNOWN

Source: UNKNOWN

Actual:
59 ft.

[Click here to access the MA DEP site for this facility:](#)

Chemicals:

Chemical: ACENAPHTHYLENE

Quantity: 30.2 milligrams per kilogram

Chemical: NAPHTHALENE

Quantity: 8.15 milligrams per kilogram

Chemical: TPH

Quantity: 3740 milligrams per kilogram

Chemical: BENZO[A]PYRENE

Quantity: 56.3 milligrams per kilogram

Chemical: METHYLENE CHLORIDE

Quantity: .245 milligrams per kilogram

Chemical: 2-METHYLNAPHTHALENE

Quantity: 7.14 milligrams per kilogram

Chemical: DIBENZO[A,H]ANTHRACENE

Quantity: 10.3 milligrams per kilogram

Chemical: PHENANTHRENE

Quantity: 152 milligrams per kilogram

Chemical: INDENO(1,2,3-CD)PYRENE

Quantity: 31.5 milligrams per kilogram

Actions:

Action Type: Release Abatement Measure

Action Status: Completion Statement Received

Action Date: 1/10/2011

Response Action Outcome: A permanent solution has been achieved. Contamination has not been reduced to background.

Action Type: Response Action Outcome - RAO

Map ID
Direction
Distance
Elevation

MAP FINDINGS

Site

Database(s)

EDR ID Number
EPA ID Number

NO LOCATION AID (Continued)

S110303535

Action Status: RAO Statement Received
Action Date: 1/10/2011
Response Action Outcome: A permanent solution has been achieved. Contamination has not been reduced to background.

Action Type: Phase 1
Action Status: Completion Statement Received
Action Date: 1/10/2011
Response Action Outcome: A permanent solution has been achieved. Contamination has not been reduced to background.

Action Type: Release Abatement Measure
Action Status: Status or Interim Report Received
Action Date: 11/30/2010
Response Action Outcome: A permanent solution has been achieved. Contamination has not been reduced to background.

Action Type: RNF
Action Status: Reportable Release under MGL 21E
Action Date: 3/10/2010
Response Action Outcome: A permanent solution has been achieved. Contamination has not been reduced to background.

Action Type: Release Disposition
Action Status: Reportable Release under MGL 21E
Action Date: 3/10/2010
Response Action Outcome: A permanent solution has been achieved. Contamination has not been reduced to background.

Action Type: A Notice sent to a Potentially Responsible Party (PRP)
Action Status: A MassDEP piece of correspondence was issued (approvals, NORs, etc.)
Action Date: 3/31/2010
Response Action Outcome: A permanent solution has been achieved. Contamination has not been reduced to background.

Action Type: Release Abatement Measure
Action Status: Written Plan Received
Action Date: 6/29/2010
Response Action Outcome: A permanent solution has been achieved. Contamination has not been reduced to background.

Release:

Release Tracking Number/Current Status: 3-0029117 / RAO
Primary ID: Not reported
Official City: NEWTON
Notification: 03/10/2010
Category: 120 DY
Status Date: 01/10/2011
Phase: PHASE II
Response Action Outcome: A2 - A permanent solution has been achieved. Contamination has not been reduced to background.
Oil / Haz Material Type: Oil and Hazardous Material

[Click here to access the MA DEP site for this facility:](#)

Map ID
Direction
Distance
Elevation

MAP FINDINGS

Site

Database(s)

EDR ID Number
EPA ID Number

41
WNW
1/2-1
0.634 mi.
3348 ft.

NO LOCATION AID
9 HIGGINS ST
NEWTON, MA

SHWS S109612984
RELEASE N/A

Relative:
Higher

SHWS:

Actual:
61 ft.

Release Tracking Number/Current Status: 3-0028507 / RAO
Release Town: NEWTON
Notification Date: 05/15/2009
Category: TWO HR
Associated ID: Not reported
Current Status: **Response Action Outcome**
Status Date: 12/13/2010
Phase: PHASE II
Response Action Outcome: A2 - A permanent solution has been achieved. Contamination has not been reduced to background.

Oil Or Haz Material: Oil
Location Type: RESIDENTIAL
Source: LINE

[Click here to access the MA DEP site for this facility:](#)

Chemicals:

Chemical: #2 FUEL OIL
Quantity: 80 gallons

Actions:

Action Type: Immediate Response Action
Action Status: Written Approval of Plan
Action Date: 10/5/2009
Response Action Outcome: A permanent solution has been achieved. Contamination has not been reduced to background.

Action Type: RLFA
Action Status: FOLOFF
Action Date: 10/5/2009
Response Action Outcome: A permanent solution has been achieved. Contamination has not been reduced to background.

Action Type: Response Action Outcome - RAO
Action Status: RAO Statement Received
Action Date: 12/13/2010
Response Action Outcome: A permanent solution has been achieved. Contamination has not been reduced to background.

Action Type: A Notice sent to a Potentially Responsible Party (PRP)
Action Status: ALSSENT
Action Date: 3/15/2010
Response Action Outcome: A permanent solution has been achieved. Contamination has not been reduced to background.

Action Type: Immediate Response Action
Action Status: Status or Interim Report Received
Action Date: 3/16/2010
Response Action Outcome: A permanent solution has been achieved. Contamination has not been reduced to background.

Map ID
Direction
Distance
Elevation

MAP FINDINGS

Site

Database(s)

EDR ID Number
EPA ID Number

NO LOCATION AID (Continued)

S109612984

Action Type: Immediate Response Action
Action Status: RMRINI
Action Date: 3/16/2010
Response Action Outcome: A permanent solution has been achieved. Contamination has not been reduced to background.

Action Type: Immediate Response Action
Action Status: Level I - Technical Screen Audit
Action Date: 3/17/2010
Response Action Outcome: A permanent solution has been achieved. Contamination has not been reduced to background.

Action Type: Tier Classification
Action Status: Transmittal, Notice, or Notification Received
Action Date: 5/13/2010
Response Action Outcome: A permanent solution has been achieved. Contamination has not been reduced to background.

Action Type: Tier Classification
Action Status: Tier 2 Classification
Action Date: 5/13/2010
Response Action Outcome: A permanent solution has been achieved. Contamination has not been reduced to background.

Action Type: Phase 2
Action Status: Scope of Work Received
Action Date: 5/13/2010
Response Action Outcome: A permanent solution has been achieved. Contamination has not been reduced to background.

Action Type: Phase 1
Action Status: Completion Statement Received
Action Date: 5/13/2010
Response Action Outcome: A permanent solution has been achieved. Contamination has not been reduced to background.

Action Type: A Notice sent to a Potentially Responsible Party (PRP)
Action Status: FLDISS
Action Date: 5/15/2009
Response Action Outcome: A permanent solution has been achieved. Contamination has not been reduced to background.

Action Type: Release Disposition
Action Status: Reportable Release under MGL 21E
Action Date: 5/15/2009
Response Action Outcome: A permanent solution has been achieved. Contamination has not been reduced to background.

Action Type: Immediate Response Action
Action Status: Oral Approval of Plan or Action
Action Date: 5/15/2009
Response Action Outcome: A permanent solution has been achieved. Contamination has not been reduced to background.

Action Type: RLFA
Action Status: FLDD1U
Action Date: 5/15/2009

Map ID
Direction
Distance
Elevation

MAP FINDINGS

Site

Database(s)

EDR ID Number
EPA ID Number

NO LOCATION AID (Continued)

S109612984

Response Action Outcome:	A permanent solution has been achieved. Contamination has not been reduced to background.
Action Type:	RLFA
Action Status:	FLDRAN
Action Date:	5/18/2009
Response Action Outcome:	A permanent solution has been achieved. Contamination has not been reduced to background.
Action Type:	Tier Classification
Action Status:	Legal Notice Published
Action Date:	5/19/2010
Response Action Outcome:	A permanent solution has been achieved. Contamination has not been reduced to background.
Action Type:	RLFA
Action Status:	FOLOFF
Action Date:	6/2/2009
Response Action Outcome:	A permanent solution has been achieved. Contamination has not been reduced to background.
Action Type:	A Notice sent to a Potentially Responsible Party (PRP)
Action Status:	A MassDEP piece of correspondence was issued (approvals, NORs, etc.)
Action Date:	6/24/2009
Response Action Outcome:	A permanent solution has been achieved. Contamination has not been reduced to background.
Action Type:	Response Action Outcome - RAO
Action Status:	Level I - Technical Screen Audit
Action Date:	7/13/2011
Response Action Outcome:	A permanent solution has been achieved. Contamination has not been reduced to background.
Action Type:	RNF
Action Status:	Reportable Release under MGL 21E
Action Date:	7/14/2009
Response Action Outcome:	A permanent solution has been achieved. Contamination has not been reduced to background.
Action Type:	RNFE
Action Status:	Transmittal, Notice, or Notification Received
Action Date:	7/14/2009
Response Action Outcome:	A permanent solution has been achieved. Contamination has not been reduced to background.
Action Type:	Immediate Response Action
Action Status:	Written Plan Received
Action Date:	7/14/2009
Response Action Outcome:	A permanent solution has been achieved. Contamination has not been reduced to background.
Action Type:	Immediate Response Action
Action Status:	Completion Statement Received
Action Date:	9/13/2010
Response Action Outcome:	A permanent solution has been achieved. Contamination has not been reduced to background.

Map ID
Direction
Distance
Elevation

MAP FINDINGS

Site

Database(s)

EDR ID Number
EPA ID Number

NO LOCATION AID (Continued)

S109612984

Action Type: Immediate Response Action
Action Status: RMRFIN
Action Date: 9/13/2010
Response Action Outcome: A permanent solution has been achieved. Contamination has not been reduced to background.

Action Type: Immediate Response Action
Action Status: Written Approval of Plan
Action Date: 9/14/2009
Response Action Outcome: A permanent solution has been achieved. Contamination has not been reduced to background.

Action Type: Immediate Response Action
Action Status: Modified Revised or Updated Plan Received
Action Date: 9/16/2009
Response Action Outcome: A permanent solution has been achieved. Contamination has not been reduced to background.

Action Type: Immediate Response Action
Action Status: Status or Interim Report Received
Action Date: 9/16/2009
Response Action Outcome: A permanent solution has been achieved. Contamination has not been reduced to background.

Action Type: RLFA
Action Status: FLDRAN
Action Date: 9/28/2009
Response Action Outcome: A permanent solution has been achieved. Contamination has not been reduced to background.

Release:

Release Tracking Number/Current Status: 3-0028507 / RAO
Primary ID: Not reported
Official City: NEWTON
Notification: 05/15/2009
Category: TWO HR
Status Date: 12/13/2010
Phase: PHASE II
Response Action Outcome: A2 - A permanent solution has been achieved. Contamination has not been reduced to background.
Oil / Haz Material Type: Oil

[Click here to access the MA DEP site for this facility:](#)

42
NNW
1/2-1
0.705 mi.
3720 ft.

**NEWTON LANDFILL
WABASSO ST RUMFORD AVE
NEWTON, MA 02158**

**SHWS S100043015
RELEASE N/A**

**Relative:
Higher**

SHWS:
Release Tracking Number/Current Status: 3-0001128 / ADQREG
Release Town: NEWTON
Notification Date: 01/15/1988
Category: NONE

**Actual:
56 ft.**

Map ID
Direction
Distance
Elevation

MAP FINDINGS

Site

Database(s)

EDR ID Number
EPA ID Number

NEWTON LANDFILL (Continued)

S100043015

Associated ID: Not reported
Current Status: **Adequately Regulated**
Status Date: 08/02/1995
Phase: Not reported
Response Action Outcome: -
Oil Or Haz Material: Not reported

[Click here to access the MA DEP site for this facility:](#)

Chemicals:

Chemical: UNKNOWN
Quantity: Not reported

Actions:

Action Type: Release Disposition
Action Status: Valid Transition Site
Action Date: 1/15/1988
Response Action Outcome: Not reported

Action Type: RAO Not Required
Action Status: Adequately Regulated
Action Date: 8/2/1995
Response Action Outcome: Not reported

Release:

Release Tracking Number/Current Status: 3-0001128 / ADQREG
Primary ID: Not reported
Official City: NEWTON
Notification: 01/15/1988
Category: NONE
Status Date: 08/02/1995
Phase: Not reported
Response Action Outcome: -
Oil / Haz Material Type: Not reported

[Click here to access the MA DEP site for this facility:](#)

H43
ENE
1/2-1
0.722 mi.
3814 ft.

MOBIL SERVICE STATION 01 PNT
1232 WASHINGTON ST
NEWTON, MA 02158

Site 1 of 2 in cluster H

SHWS **S101025191**
LUST **N/A**
RELEASE
SPILLS

Relative:
Lower

SHWS:

Release Tracking Number/Current Status: 3-0002832 / REMOPS
Release Town: NEWTON
Notification Date: 01/15/1990
Category: NONE
Associated ID: 3-0002832
Current Status: **Remedy Operation Status**
Status Date: 09/02/2004
Phase: PHASE V
Response Action Outcome: -
Oil Or Haz Material: Not reported

Actual:
49 ft.

Map ID
Direction
Distance
Elevation

MAP FINDINGS

Site

Database(s)

EDR ID Number
EPA ID Number

MOBIL SERVICE STATION 01 PNT (Continued)

S101025191

Location Type: PRIVPROP
Location Type: GASSTATION
Source: UNKNOWN
Source: UST

[Click here to access the MA DEP site for this facility:](#)

Chemicals:

Chemical: UNKNOWN
Quantity: Not reported

Actions:

Action Type: Tier Classification
Action Status: Tier 2 Extension
Action Date: 1/10/2000
Response Action Outcome: Not reported

Action Type: Release Disposition
Action Status: Valid Transition Site
Action Date: 1/15/1990
Response Action Outcome: Not reported

Action Type: Phase 2
Action Status: Notice of Delay in Meeting RA Deadline Received
Action Date: 1/17/2001
Response Action Outcome: Not reported

Action Type: Tier Classification
Action Status: Tier 2 Extension
Action Date: 1/24/2001
Response Action Outcome: Not reported

Action Type: Compliance and Enforcement Action
Action Status: Notice of Non-Compliance Issued
Action Date: 1/25/2000
Response Action Outcome: Not reported

Action Type: Release Abatement Measure
Action Status: Status or Interim Report Received
Action Date: 1/28/1998
Response Action Outcome: Not reported

Action Type: Partial RAO for this RTN
Action Status: RAO Statement Received
Action Date: 1/30/1997
Response Action Outcome: Not reported

Action Type: Tier Classification
Action Status: RTN Linked to TCLASS Via Tier Classification Submittal
Action Date: 1/30/2009
Response Action Outcome: Not reported

Action Type: Release Abatement Measure
Action Status: Written Plan Received
Action Date: 10/1/1997
Response Action Outcome: Not reported

Map ID
Direction
Distance
Elevation

MAP FINDINGS

Site

Database(s)

EDR ID Number
EPA ID Number

MOBIL SERVICE STATION 01 PNT (Continued)

S101025191

Action Type:	Release Abatement Measure
Action Status:	Completion Statement Received
Action Date:	10/22/1998
Response Action Outcome:	Not reported
Action Type:	Tier Classification
Action Status:	Tier 2 Classification
Action Date:	10/24/1997
Response Action Outcome:	Not reported
Action Type:	Tier Classification
Action Status:	Tier 2 Extension
Action Date:	10/24/1997
Response Action Outcome:	Not reported
Action Type:	Tier Classification
Action Status:	Tier 2 Extension
Action Date:	10/28/1998
Response Action Outcome:	Not reported
Action Type:	Phase 4
Action Status:	Written Plan Received
Action Date:	11/1/2001
Response Action Outcome:	Not reported
Action Type:	Phase 3
Action Status:	Completion Statement Received
Action Date:	11/1/2001
Response Action Outcome:	Not reported
Action Type:	TREGS
Action Status:	WAVREC
Action Date:	11/20/1991
Response Action Outcome:	Not reported
Action Type:	Tier Classification
Action Status:	RTN Linked to TCLASS Via Tier Classification Submittal
Action Date:	2/20/2002
Response Action Outcome:	Not reported
Action Type:	Phase 5
Action Status:	RMRINT
Action Date:	2/23/2011
Response Action Outcome:	Not reported
Action Type:	Phase 5
Action Status:	Remedy Operation Status Report Received
Action Date:	2/23/2011
Response Action Outcome:	Not reported
Action Type:	Phase 5
Action Status:	Remedy Operation Status Submittal Received
Action Date:	2/26/2004
Response Action Outcome:	Not reported
Action Type:	Phase 5
Action Status:	RMRINT

Map ID
Direction
Distance
Elevation

MAP FINDINGS

Site

Database(s)

EDR ID Number
EPA ID Number

MOBIL SERVICE STATION 01 PNT (Continued)

S101025191

Action Date:	2/26/2008
Response Action Outcome:	Not reported
Action Type:	Phase 5
Action Status:	Remedy Operation Status Report Received
Action Date:	2/26/2008
Response Action Outcome:	Not reported
Action Type:	Phase 5
Action Status:	Remedy Operation Status Submittal Received
Action Date:	2/27/2003
Response Action Outcome:	Not reported
Action Type:	Phase 5
Action Status:	Remedy Operation Status Report Received
Action Date:	2/28/2007
Response Action Outcome:	Not reported
Action Type:	Phase 5
Action Status:	RMRINT
Action Date:	3/1/2007
Response Action Outcome:	Not reported
Action Type:	Phase 5
Action Status:	RMRINT
Action Date:	3/1/2010
Response Action Outcome:	Not reported
Action Type:	Phase 5
Action Status:	Remedy Operation Status Report Received
Action Date:	3/1/2010
Response Action Outcome:	Not reported
Action Type:	Phase 5
Action Status:	Remedy Operation Status Report Received
Action Date:	3/1/2012
Response Action Outcome:	Not reported
Action Type:	Phase 5
Action Status:	RMRINT
Action Date:	3/1/2012
Response Action Outcome:	Not reported
Action Type:	Phase 5
Action Status:	Remedy Operation Status Report Received
Action Date:	3/1/2013
Response Action Outcome:	Not reported
Action Type:	Phase 5
Action Status:	RMRINT
Action Date:	3/1/2013
Response Action Outcome:	Not reported
Action Type:	TREGS
Action Status:	WAVSIG
Action Date:	3/2/1992
Response Action Outcome:	Not reported

Map ID
Direction
Distance
Elevation

MAP FINDINGS

Site

Database(s)

EDR ID Number
EPA ID Number

MOBIL SERVICE STATION 01 PNT (Continued)

S101025191

Action Type:	Phase 5
Action Status:	Status or Interim Report Received
Action Date:	3/3/2005
Response Action Outcome:	Not reported
Action Type:	Phase 5
Action Status:	Remedy Operation Status Report Received
Action Date:	3/3/2006
Response Action Outcome:	Not reported
Action Type:	Phase 5
Action Status:	Remedy Operation Status Report Received
Action Date:	3/3/2009
Response Action Outcome:	Not reported
Action Type:	Phase 5
Action Status:	RMRINT
Action Date:	3/3/2009
Response Action Outcome:	Not reported
Action Type:	Tier Classification
Action Status:	Transmittal, Notice, or Notification Received
Action Date:	3/4/1992
Response Action Outcome:	Not reported
Action Type:	TREGS
Action Status:	WAVACC
Action Date:	3/4/1992
Response Action Outcome:	Not reported
Action Type:	Phase 4
Action Status:	Status or Interim Report Received
Action Date:	3/4/2002
Response Action Outcome:	Not reported
Action Type:	Phase 2
Action Status:	Scope of Work Received
Action Date:	4/30/1999
Response Action Outcome:	Not reported
Action Type:	Phase 2
Action Status:	Notice of Delay in Meeting RA Deadline Received
Action Date:	6/19/2001
Response Action Outcome:	Not reported
Action Type:	Release Abatement Measure
Action Status:	Status or Interim Report Received
Action Date:	7/27/1998
Response Action Outcome:	Not reported
Action Type:	Phase 2
Action Status:	Notice of Delay in Meeting RA Deadline Received
Action Date:	7/31/2000
Response Action Outcome:	Not reported
Action Type:	Phase 5
Action Status:	Remedy Operation Status Report Received

Map ID
Direction
Distance
Elevation

MAP FINDINGS

Site

Database(s)

EDR ID Number
EPA ID Number

MOBIL SERVICE STATION 01 PNT (Continued)

S101025191

Action Date:	8/23/2012
Response Action Outcome:	Not reported
Action Type:	Phase 5
Action Status:	RMRINT
Action Date:	8/23/2012
Response Action Outcome:	Not reported
Action Type:	Phase 5
Action Status:	Remedy Operation Status Report Received
Action Date:	8/27/2010
Response Action Outcome:	Not reported
Action Type:	Phase 5
Action Status:	RMRINT
Action Date:	8/27/2010
Response Action Outcome:	Not reported
Action Type:	Phase 5
Action Status:	Remedy Operation Status Report Received
Action Date:	8/29/2008
Response Action Outcome:	Not reported
Action Type:	Phase 5
Action Status:	RMRINT
Action Date:	8/29/2008
Response Action Outcome:	Not reported
Action Type:	Phase 5
Action Status:	Remedy Operation Status Report Received
Action Date:	8/29/2013
Response Action Outcome:	Not reported
Action Type:	Phase 5
Action Status:	RMRINT
Action Date:	8/29/2013
Response Action Outcome:	Not reported
Action Type:	Phase 5
Action Status:	Remedy Operation Status Report Received
Action Date:	8/30/2007
Response Action Outcome:	Not reported
Action Type:	Phase 5
Action Status:	RMRINT
Action Date:	8/30/2007
Response Action Outcome:	Not reported
Action Type:	Phase 5
Action Status:	RMRINT
Action Date:	8/30/2011
Response Action Outcome:	Not reported
Action Type:	Phase 5
Action Status:	Remedy Operation Status Report Received
Action Date:	8/30/2011
Response Action Outcome:	Not reported

Map ID
Direction
Distance
Elevation

MAP FINDINGS

Site

Database(s)

EDR ID Number
EPA ID Number

MOBIL SERVICE STATION 01 PNT (Continued)

S101025191

Action Type: Phase 5
Action Status: Remedy Operation Status Report Received
Action Date: 9/1/2005
Response Action Outcome: Not reported

Action Type: Phase 5
Action Status: Remedy Operation Status Submittal Received
Action Date: 9/2/2004
Response Action Outcome: Not reported

Action Type: Phase 5
Action Status: Remedy Operation Status Report Received
Action Date: 9/2/2009
Response Action Outcome: Not reported

Action Type: Phase 5
Action Status: RMRINT
Action Date: 9/2/2009
Response Action Outcome: Not reported

Action Type: Phase 5
Action Status: Remedy Operation Status Submittal Received
Action Date: 9/3/2003
Response Action Outcome: Not reported

Action Type: Phase 5
Action Status: Inspection and Monitoring Report Received
Action Date: 9/4/2002
Response Action Outcome: Not reported

Action Type: Phase 2
Action Status: Completion Statement Received
Action Date: 9/5/2001
Response Action Outcome: Not reported

Action Type: Phase 5
Action Status: RMRINT
Action Date: 9/5/2006
Response Action Outcome: Not reported

Action Type: Phase 5
Action Status: Remedy Operation Status Report Received
Action Date: 9/5/2006
Response Action Outcome: Not reported

Release Tracking Number/Current Status: 3-0030956 / URAM
Release Town: NEWTON
Notification Date: 07/17/2012
Category: 120 DY
Associated ID: Not reported
Current Status: URAM
Status Date: 07/19/2012
Phase: Not reported
Response Action Outcome: -
Oil Or Haz Material: Oil
Location Type: COMMERCIAL

Map ID
Direction
Distance
Elevation

MAP FINDINGS

Site

Database(s)

EDR ID Number
EPA ID Number

MOBIL SERVICE STATION 01 PNT (Continued)

S101025191

Location Type: PRIVPROP
Source: UNKNOWN

[Click here to access the MA DEP site for this facility:](#)

Chemicals:
Chemical: C9 THRU C18 ALIPHATIC HYDROCARBONS
Quantity: 1600 milligrams per kilogram

Actions:
Action Type: Utility-related Abatement Measure
Action Status: Completion Statement Received
Action Date: 10/29/2012
Response Action Outcome: Not reported

Action Type: Utility-related Abatement Measure
Action Status: Notice of Intent to Conduct a URAM
Action Date: 7/17/2012
Response Action Outcome: Not reported

Action Type: Release Disposition
Action Status: Reportable Release under MGL 21E
Action Date: 7/17/2012
Response Action Outcome: Not reported

Action Type: Utility-related Abatement Measure
Action Status: Notification of URAM Received
Action Date: 7/19/2012
Response Action Outcome: Not reported

Action Type: A Notice sent to a Potentially Responsible Party (PRP)
Action Status: URAMLRL
Action Date: 7/24/2012
Response Action Outcome: Not reported

Release Tracking Number/Current Status: 3-0021338 / REMOPS
Release Town: NEWTON
Notification Date: 12/18/2001
Category: 72 HR
Associated ID: 3-0002832
Current Status: Remedy Operation Status
Status Date: 09/02/2004
Phase: PHASE V
Response Action Outcome: -
Oil Or Haz Material: Oil
Location Type: COMMERCIAL
Source: UNKNOWN

[Click here to access the MA DEP site for this facility:](#)

Chemicals:
Chemical: GASOLINE
Quantity: 4 inches

Map ID
Direction
Distance
Elevation

MAP FINDINGS

Site

Database(s)

EDR ID Number
EPA ID Number

MOBIL SERVICE STATION 01 PNT (Continued)

S101025191

Actions:

Action Type:	Tier Classification
Action Status:	Tier 2 Extension
Action Date:	1/10/2000
Response Action Outcome:	Not reported
Action Type:	Tier Classification
Action Status:	Tier 2 Extension
Action Date:	1/24/2001
Response Action Outcome:	Not reported
Action Type:	Tier Classification
Action Status:	RTN Linked to TCLASS Via Tier Classification Submittal
Action Date:	1/30/2009
Response Action Outcome:	Not reported
Action Type:	Tier Classification
Action Status:	Tier 2 Classification
Action Date:	10/24/1997
Response Action Outcome:	Not reported
Action Type:	Tier Classification
Action Status:	Tier 2 Extension
Action Date:	10/24/1997
Response Action Outcome:	Not reported
Action Type:	Tier Classification
Action Status:	Tier 2 Extension
Action Date:	10/28/1998
Response Action Outcome:	Not reported
Action Type:	Phase 4
Action Status:	Written Plan Received
Action Date:	11/1/2001
Response Action Outcome:	Not reported
Action Type:	Release Disposition
Action Status:	Reportable Release under MGL 21E
Action Date:	12/18/2001
Response Action Outcome:	Not reported
Action Type:	Immediate Response Action
Action Status:	IRA Assessment Only
Action Date:	12/18/2001
Response Action Outcome:	Not reported
Action Type:	RLFA
Action Status:	FOLOFF
Action Date:	12/19/2001
Response Action Outcome:	Not reported
Action Type:	RAO Not Required
Action Status:	Linked to a Tier Classified Site
Action Date:	2/20/2002
Response Action Outcome:	Not reported
Action Type:	Release Disposition

Map ID
Direction
Distance
Elevation

MAP FINDINGS

Site

Database(s)

EDR ID Number
EPA ID Number

MOBIL SERVICE STATION 01 PNT (Continued)

S101025191

Action Status:	Reportable Release under MGL 21E
Action Date:	2/20/2002
Response Action Outcome:	Not reported
Action Type:	Immediate Response Action
Action Status:	Completion Statement Received
Action Date:	2/20/2002
Response Action Outcome:	Not reported
Action Type:	Tier Classification
Action Status:	RTN Linked to TCLASS Via Tier Classification Submittal
Action Date:	2/20/2002
Response Action Outcome:	Not reported
Action Type:	Phase 5
Action Status:	RMRINT
Action Date:	2/23/2011
Response Action Outcome:	Not reported
Action Type:	Phase 5
Action Status:	Remedy Operation Status Report Received
Action Date:	2/23/2011
Response Action Outcome:	Not reported
Action Type:	Phase 5
Action Status:	Remedy Operation Status Submittal Received
Action Date:	2/26/2004
Response Action Outcome:	Not reported
Action Type:	Phase 5
Action Status:	RMRINT
Action Date:	2/26/2008
Response Action Outcome:	Not reported
Action Type:	Phase 5
Action Status:	Remedy Operation Status Report Received
Action Date:	2/26/2008
Response Action Outcome:	Not reported
Action Type:	Phase 5
Action Status:	Remedy Operation Status Submittal Received
Action Date:	2/27/2003
Response Action Outcome:	Not reported
Action Type:	Phase 5
Action Status:	Remedy Operation Status Report Received
Action Date:	2/28/2007
Response Action Outcome:	Not reported
Action Type:	Phase 5
Action Status:	RMRINT
Action Date:	3/1/2007
Response Action Outcome:	Not reported
Action Type:	Phase 5
Action Status:	RMRINT
Action Date:	3/1/2010

Map ID
Direction
Distance
Elevation

MAP FINDINGS

Site

Database(s)

EDR ID Number
EPA ID Number

MOBIL SERVICE STATION 01 PNT (Continued)

S101025191

Response Action Outcome:	Not reported
Action Type:	Phase 5
Action Status:	Remedy Operation Status Report Received
Action Date:	3/1/2010
Response Action Outcome:	Not reported
Action Type:	Phase 5
Action Status:	Remedy Operation Status Report Received
Action Date:	3/1/2012
Response Action Outcome:	Not reported
Action Type:	Phase 5
Action Status:	RMRINT
Action Date:	3/1/2012
Response Action Outcome:	Not reported
Action Type:	Phase 5
Action Status:	RMRINT
Action Date:	3/1/2013
Response Action Outcome:	Not reported
Action Type:	Phase 5
Action Status:	Remedy Operation Status Report Received
Action Date:	3/1/2013
Response Action Outcome:	Not reported
Action Type:	Release Disposition
Action Status:	Reportable Release under MGL 21E
Action Date:	3/11/2002
Response Action Outcome:	Not reported
Action Type:	Phase 5
Action Status:	Status or Interim Report Received
Action Date:	3/3/2005
Response Action Outcome:	Not reported
Action Type:	Phase 5
Action Status:	Remedy Operation Status Report Received
Action Date:	3/3/2006
Response Action Outcome:	Not reported
Action Type:	Phase 5
Action Status:	Remedy Operation Status Report Received
Action Date:	3/3/2009
Response Action Outcome:	Not reported
Action Type:	Phase 5
Action Status:	RMRINT
Action Date:	3/3/2009
Response Action Outcome:	Not reported
Action Type:	Tier Classification
Action Status:	Transmittal, Notice, or Notification Received
Action Date:	3/4/1992
Response Action Outcome:	Not reported

Map ID
Direction
Distance
Elevation

MAP FINDINGS

Site

Database(s)

EDR ID Number
EPA ID Number

MOBIL SERVICE STATION 01 PNT (Continued)

S101025191

Action Type:	Phase 4
Action Status:	Status or Interim Report Received
Action Date:	3/4/2002
Response Action Outcome:	Not reported
Action Type:	A Notice sent to a Potentially Responsible Party (PRP)
Action Status:	A MassDEP piece of correspondence was issued (approvals, NORs, etc.)
Action Date:	4/19/2002
Response Action Outcome:	Not reported
Action Type:	A Notice sent to a Potentially Responsible Party (PRP)
Action Status:	A MassDEP piece of correspondence was issued (approvals, NORs, etc.)
Action Date:	4/8/2002
Response Action Outcome:	Not reported
Action Type:	Phase 5
Action Status:	Remedy Operation Status Report Received
Action Date:	8/23/2012
Response Action Outcome:	Not reported
Action Type:	Phase 5
Action Status:	RMRINT
Action Date:	8/23/2012
Response Action Outcome:	Not reported
Action Type:	Phase 5
Action Status:	Remedy Operation Status Report Received
Action Date:	8/27/2010
Response Action Outcome:	Not reported
Action Type:	Phase 5
Action Status:	RMRINT
Action Date:	8/27/2010
Response Action Outcome:	Not reported
Action Type:	Phase 5
Action Status:	RMRINT
Action Date:	8/29/2008
Response Action Outcome:	Not reported
Action Type:	Phase 5
Action Status:	Remedy Operation Status Report Received
Action Date:	8/29/2008
Response Action Outcome:	Not reported
Action Type:	Phase 5
Action Status:	Remedy Operation Status Report Received
Action Date:	8/29/2013
Response Action Outcome:	Not reported
Action Type:	Phase 5
Action Status:	RMRINT
Action Date:	8/29/2013
Response Action Outcome:	Not reported
Action Type:	Phase 5
Action Status:	RMRINT

Map ID
Direction
Distance
Elevation

MAP FINDINGS

Site

Database(s)

EDR ID Number
EPA ID Number

MOBIL SERVICE STATION 01 PNT (Continued)

S101025191

Action Date:	8/30/2007
Response Action Outcome:	Not reported
Action Type:	Phase 5
Action Status:	Remedy Operation Status Report Received
Action Date:	8/30/2007
Response Action Outcome:	Not reported
Action Type:	Phase 5
Action Status:	Remedy Operation Status Report Received
Action Date:	8/30/2011
Response Action Outcome:	Not reported
Action Type:	Phase 5
Action Status:	RMRINT
Action Date:	8/30/2011
Response Action Outcome:	Not reported
Action Type:	Phase 5
Action Status:	Remedy Operation Status Report Received
Action Date:	9/1/2005
Response Action Outcome:	Not reported
Action Type:	Phase 5
Action Status:	Remedy Operation Status Submittal Received
Action Date:	9/2/2004
Response Action Outcome:	Not reported
Action Type:	Phase 5
Action Status:	RMRINT
Action Date:	9/2/2009
Response Action Outcome:	Not reported
Action Type:	Phase 5
Action Status:	Remedy Operation Status Report Received
Action Date:	9/2/2009
Response Action Outcome:	Not reported
Action Type:	Phase 5
Action Status:	Remedy Operation Status Submittal Received
Action Date:	9/3/2003
Response Action Outcome:	Not reported
Action Type:	Phase 5
Action Status:	Inspection and Monitoring Report Received
Action Date:	9/4/2002
Response Action Outcome:	Not reported
Action Type:	Phase 5
Action Status:	Remedy Operation Status Report Received
Action Date:	9/5/2006
Response Action Outcome:	Not reported
Action Type:	Phase 5
Action Status:	RMRINT
Action Date:	9/5/2006
Response Action Outcome:	Not reported

Map ID
Direction
Distance
Elevation

MAP FINDINGS

Site

Database(s)

EDR ID Number
EPA ID Number

MOBIL SERVICE STATION 01 PNT (Continued)

S101025191

LUST:

Facility:

Release Tracking Number/Current Status: 3-0002832 / REMOPS
Status Date: 09/02/2004
Source Type: UST
Release Town: NEWTON
Notification Date: 01/15/1990
Category: NONE
Associated ID: 3-0002832
Phase: PHASE V
Response Action Outcome: -
Oil Or Haz Material: Not reported

Location Type: PRIVPROP
Location Type: GASSTATION
Source: UNKNOWN
Source: UST

[Click here to access the MA DEP site for this facility:](#)

Chemicals:

Chemical: UNKNOWN
Quantity: Not reported

Actions:

Action Type: Tier Classification
Action Status: Tier 2 Extension
Action Date: 1/10/2000
Response Action Outcome: Not reported

Action Type: Release Disposition
Action Status: Valid Transition Site
Action Date: 1/15/1990
Response Action Outcome: Not reported

Action Type: Phase 2
Action Status: Notice of Delay in Meeting RA Deadline Received
Action Date: 1/17/2001
Response Action Outcome: Not reported

Action Type: Tier Classification
Action Status: Tier 2 Extension
Action Date: 1/24/2001
Response Action Outcome: Not reported

Action Type: Compliance and Enforcement Action
Action Status: Notice of Non-Compliance Issued
Action Date: 1/25/2000
Response Action Outcome: Not reported

Action Type: Release Abatement Measure
Action Status: Status or Interim Report Received
Action Date: 1/28/1998
Response Action Outcome: Not reported

Map ID
Direction
Distance
Elevation

MAP FINDINGS

Site

Database(s)

EDR ID Number
EPA ID Number

MOBIL SERVICE STATION 01 PNT (Continued)

S101025191

Action Type:	Partial RAO for this RTN
Action Status:	RAO Statement Received
Action Date:	1/30/1997
Response Action Outcome:	Not reported
Action Type:	Tier Classification
Action Status:	RTN Linked to TCLASS Via Tier Classification Submittal
Action Date:	1/30/2009
Response Action Outcome:	Not reported
Action Type:	Release Abatement Measure
Action Status:	Written Plan Received
Action Date:	10/1/1997
Response Action Outcome:	Not reported
Action Type:	Release Abatement Measure
Action Status:	Completion Statement Received
Action Date:	10/22/1998
Response Action Outcome:	Not reported
Action Type:	Tier Classification
Action Status:	Tier 2 Classification
Action Date:	10/24/1997
Response Action Outcome:	Not reported
Action Type:	Tier Classification
Action Status:	Tier 2 Extension
Action Date:	10/24/1997
Response Action Outcome:	Not reported
Action Type:	Tier Classification
Action Status:	Tier 2 Extension
Action Date:	10/28/1998
Response Action Outcome:	Not reported
Action Type:	Phase 4
Action Status:	Written Plan Received
Action Date:	11/1/2001
Response Action Outcome:	Not reported
Action Type:	Phase 3
Action Status:	Completion Statement Received
Action Date:	11/1/2001
Response Action Outcome:	Not reported
Action Type:	TREGS
Action Status:	WAVREC
Action Date:	11/20/1991
Response Action Outcome:	Not reported
Action Type:	Tier Classification
Action Status:	RTN Linked to TCLASS Via Tier Classification Submittal
Action Date:	2/20/2002
Response Action Outcome:	Not reported
Action Type:	Phase 5
Action Status:	RMRINT

Map ID
Direction
Distance
Elevation

MAP FINDINGS

Site

Database(s)

EDR ID Number
EPA ID Number

MOBIL SERVICE STATION 01 PNT (Continued)

S101025191

Action Date:	2/23/2011
Response Action Outcome:	Not reported
Action Type:	Phase 5
Action Status:	Remedy Operation Status Report Received
Action Date:	2/23/2011
Response Action Outcome:	Not reported
Action Type:	Phase 5
Action Status:	Remedy Operation Status Submittal Received
Action Date:	2/26/2004
Response Action Outcome:	Not reported
Action Type:	Phase 5
Action Status:	RMRINT
Action Date:	2/26/2008
Response Action Outcome:	Not reported
Action Type:	Phase 5
Action Status:	Remedy Operation Status Report Received
Action Date:	2/26/2008
Response Action Outcome:	Not reported
Action Type:	Phase 5
Action Status:	Remedy Operation Status Submittal Received
Action Date:	2/27/2003
Response Action Outcome:	Not reported
Action Type:	Phase 5
Action Status:	Remedy Operation Status Report Received
Action Date:	2/28/2007
Response Action Outcome:	Not reported
Action Type:	Phase 5
Action Status:	RMRINT
Action Date:	3/1/2007
Response Action Outcome:	Not reported
Action Type:	Phase 5
Action Status:	RMRINT
Action Date:	3/1/2010
Response Action Outcome:	Not reported
Action Type:	Phase 5
Action Status:	Remedy Operation Status Report Received
Action Date:	3/1/2010
Response Action Outcome:	Not reported
Action Type:	Phase 5
Action Status:	Remedy Operation Status Report Received
Action Date:	3/1/2012
Response Action Outcome:	Not reported
Action Type:	Phase 5
Action Status:	RMRINT
Action Date:	3/1/2012
Response Action Outcome:	Not reported

Map ID
Direction
Distance
Elevation

MAP FINDINGS

Site

Database(s)

EDR ID Number
EPA ID Number

MOBIL SERVICE STATION 01 PNT (Continued)

S101025191

Action Type:	Phase 5
Action Status:	Remedy Operation Status Report Received
Action Date:	3/1/2013
Response Action Outcome:	Not reported
Action Type:	Phase 5
Action Status:	RMRINT
Action Date:	3/1/2013
Response Action Outcome:	Not reported
Action Type:	TREGS
Action Status:	WAVSIG
Action Date:	3/2/1992
Response Action Outcome:	Not reported
Action Type:	Phase 5
Action Status:	Status or Interim Report Received
Action Date:	3/3/2005
Response Action Outcome:	Not reported
Action Type:	Phase 5
Action Status:	Remedy Operation Status Report Received
Action Date:	3/3/2006
Response Action Outcome:	Not reported
Action Type:	Phase 5
Action Status:	Remedy Operation Status Report Received
Action Date:	3/3/2009
Response Action Outcome:	Not reported
Action Type:	Phase 5
Action Status:	RMRINT
Action Date:	3/3/2009
Response Action Outcome:	Not reported
Action Type:	Tier Classification
Action Status:	Transmittal, Notice, or Notification Received
Action Date:	3/4/1992
Response Action Outcome:	Not reported
Action Type:	TREGS
Action Status:	WAVACC
Action Date:	3/4/1992
Response Action Outcome:	Not reported
Action Type:	Phase 4
Action Status:	Status or Interim Report Received
Action Date:	3/4/2002
Response Action Outcome:	Not reported
Action Type:	Phase 2
Action Status:	Scope of Work Received
Action Date:	4/30/1999
Response Action Outcome:	Not reported
Action Type:	Phase 2
Action Status:	Notice of Delay in Meeting RA Deadline Received

Map ID
Direction
Distance
Elevation

MAP FINDINGS

Site

Database(s)

EDR ID Number
EPA ID Number

MOBIL SERVICE STATION 01 PNT (Continued)

S101025191

Action Date:	6/19/2001
Response Action Outcome:	Not reported
Action Type:	Release Abatement Measure
Action Status:	Status or Interim Report Received
Action Date:	7/27/1998
Response Action Outcome:	Not reported
Action Type:	Phase 2
Action Status:	Notice of Delay in Meeting RA Deadline Received
Action Date:	7/31/2000
Response Action Outcome:	Not reported
Action Type:	Phase 5
Action Status:	Remedy Operation Status Report Received
Action Date:	8/23/2012
Response Action Outcome:	Not reported
Action Type:	Phase 5
Action Status:	RMRINT
Action Date:	8/23/2012
Response Action Outcome:	Not reported
Action Type:	Phase 5
Action Status:	Remedy Operation Status Report Received
Action Date:	8/27/2010
Response Action Outcome:	Not reported
Action Type:	Phase 5
Action Status:	RMRINT
Action Date:	8/27/2010
Response Action Outcome:	Not reported
Action Type:	Phase 5
Action Status:	Remedy Operation Status Report Received
Action Date:	8/29/2008
Response Action Outcome:	Not reported
Action Type:	Phase 5
Action Status:	RMRINT
Action Date:	8/29/2008
Response Action Outcome:	Not reported
Action Type:	Phase 5
Action Status:	Remedy Operation Status Report Received
Action Date:	8/29/2013
Response Action Outcome:	Not reported
Action Type:	Phase 5
Action Status:	RMRINT
Action Date:	8/29/2013
Response Action Outcome:	Not reported
Action Type:	Phase 5
Action Status:	Remedy Operation Status Report Received
Action Date:	8/30/2007
Response Action Outcome:	Not reported

Map ID
Direction
Distance
Elevation

MAP FINDINGS

Site

Database(s)

EDR ID Number
EPA ID Number

MOBIL SERVICE STATION 01 PNT (Continued)

S101025191

Action Type:	Phase 5
Action Status:	RMRINT
Action Date:	8/30/2007
Response Action Outcome:	Not reported
Action Type:	Phase 5
Action Status:	RMRINT
Action Date:	8/30/2011
Response Action Outcome:	Not reported
Action Type:	Phase 5
Action Status:	Remedy Operation Status Report Received
Action Date:	8/30/2011
Response Action Outcome:	Not reported
Action Type:	Phase 5
Action Status:	Remedy Operation Status Report Received
Action Date:	9/1/2005
Response Action Outcome:	Not reported
Action Type:	Phase 5
Action Status:	Remedy Operation Status Submittal Received
Action Date:	9/2/2004
Response Action Outcome:	Not reported
Action Type:	Phase 5
Action Status:	Remedy Operation Status Report Received
Action Date:	9/2/2009
Response Action Outcome:	Not reported
Action Type:	Phase 5
Action Status:	RMRINT
Action Date:	9/2/2009
Response Action Outcome:	Not reported
Action Type:	Phase 5
Action Status:	Remedy Operation Status Submittal Received
Action Date:	9/3/2003
Response Action Outcome:	Not reported
Action Type:	Phase 5
Action Status:	Inspection and Monitoring Report Received
Action Date:	9/4/2002
Response Action Outcome:	Not reported
Action Type:	Phase 2
Action Status:	Completion Statement Received
Action Date:	9/5/2001
Response Action Outcome:	Not reported
Action Type:	Phase 5
Action Status:	RMRINT
Action Date:	9/5/2006
Response Action Outcome:	Not reported
Action Type:	Phase 5
Action Status:	Remedy Operation Status Report Received

Map ID
Direction
Distance
Elevation

MAP FINDINGS

Site

Database(s)

EDR ID Number
EPA ID Number

MOBIL SERVICE STATION 01 PNT (Continued)

S101025191

Action Date: 9/5/2006
Response Action Outcome: Not reported

Release:

Release Tracking Number/Current Status: 3-0002832 / REMOPS
Primary ID: 3-0002832
Official City: NEWTON
Notification: 01/15/1990
Category: NONE
Status Date: 09/02/2004
Phase: PHASE V
Response Action Outcome: -
Oil / Haz Material Type: Not reported

[Click here to access the MA DEP site for this facility:](#)

Release Tracking Number/Current Status: 3-0021338 / REMOPS
Primary ID: 3-0002832
Official City: NEWTON
Notification: 12/18/2001
Category: 72 HR
Status Date: 09/02/2004
Phase: PHASE V
Response Action Outcome: -
Oil / Haz Material Type: Oil

[Click here to access the MA DEP site for this facility:](#)

Release Tracking Number/Current Status: 3-0030956 / URAM
Primary ID: Not reported
Official City: NEWTON
Notification: 07/17/2012
Category: 120 DY
Status Date: 07/19/2012
Phase: Not reported
Response Action Outcome: -
Oil / Haz Material Type: Oil

[Click here to access the MA DEP site for this facility:](#)

MA Spills:

Facility ID:	3-2832	Spill ID:	N89-1671
Staff Lead:	CHU, R	Date Entered:	19891115
Last Entered:	19940113	First Response:	19891004
Spill Date:	19890907	Spill Time:	Not reported
Report Date:	19890907	Report Time:	Not reported
Case Closed:	YES	Mat Type:	PETROLEUM
Virgin Waste:	VIRGIN	Contam Soil:	Not reported
Env Impact:	-----	Other Impact:	Not reported
Material:	GASOLINE	Other Material:	Not reported
Qty Reported:	-----	Qty Actual:	-----
Qty Reported:	-----	Qty Actual:	-----

Map ID
Direction
Distance
Elevation

MAP FINDINGS

Site

Database(s)

EDR ID Number
EPA ID Number

MOBIL SERVICE STATION 01 PNT (Continued)

S101025191

CAS No: Not reported
Source: U.S.T.
Incident: -----
Cleanup Type: ---
Referral: SA
Report Prep: Not reported
Notifier: TINA VALENTI
Notif Tel: Not reported
Days/Close: 0

PCB Lev (ppm): NONE
Other Source: Not reported
Other Incdnt: Not reported
Contractor: NOT USED
LUST Elig: NO
Category: Not reported

Facility ID: 3-2832
Staff Lead: BOYLE, T
Last Entered: 19930823
Spill Date: 19900420
Report Date: 19900420
Case Closed: YES
Virgin Waste: WASTE
Env Impact: SOIL
Material: WASTE OIL
Qty Reported: UNKNOWN
Qty Reported: CUBIC YDS
CAS No: Not reported
Source: U.S.T.
Incident: TANK REMOVAL
Cleanup Type: ---
Referral: SA
Report Prep: Not reported
Notifier: LT.MICHAEL CASTRO FD
Notif Tel: Not reported
Days/Close: 0

Spill ID: N90-0577
Date Entered: 19900517
First Response: 19900420
Spill Time: 03:30PM
Report Time: 04:02PM
Mat Type: PETROLEUM
Contam Soil: Not reported
Other Impact: Not reported
Other Material: Not reported
Qty Actual: 11-50
Qty Actual: CUBIC YDS
PCB Lev (ppm): NONE
Other Source: Not reported
Other Incdnt: Not reported
Contractor: NOT USED
LUST Elig: NO
Category: Not reported

Facility ID: 3-2832
Staff Lead: FONKEM, V
Last Entered: 19931229
Spill Date: 19900801
Report Date: 19900801
Case Closed: YES
Virgin Waste: VIRGIN
Env Impact: SOIL
Material: GASOLINE
Qty Reported: UNKNOWN
Qty Reported: -----
CAS No: Not reported
Source: U.S.T.
Incident: LEAK
Cleanup Type: ---
Referral: SA
Report Prep: Not reported
Notifier: S GOTTSCHALL/MOBIL
Notif Tel: Not reported
Days/Close: 0

Spill ID: N90-1265
Date Entered: 19900829
First Response: 19900801
Spill Time: Not reported
Report Time: 03:20PM
Mat Type: PETROLEUM
Contam Soil: Not reported
Other Impact: Not reported
Other Material: Not reported
Qty Actual: UNKNOWN
Qty Actual: -----
PCB Lev (ppm): NONE
Other Source: Not reported
Other Incdnt: Not reported
Contractor: NOT USED
LUST Elig: YES
Category: Not reported

Map ID
Direction
Distance
Elevation

MAP FINDINGS

Site

Database(s)

EDR ID Number
EPA ID Number

44
SW
1/2-1
0.730 mi.
3856 ft.

LASELL VILLAGE
120 SEMINARY AVE
NEWTON, MA 02166

SHWS **S106030128**
RELEASE **N/A**

Relative:
Higher

SHWS:

Actual:
84 ft.

Release Tracking Number/Current Status: 3-0023201 / RAO
Release Town: NEWTON
Notification Date: 09/24/2003
Category: TWO HR
Associated ID: Not reported
Current Status: **Response Action Outcome**
Status Date: 11/07/2003
Phase: Not reported
Response Action Outcome: A1 - A permanent solution has been achieved. Contamination has been reduced to background or a threat of release has been eliminated.

Oil Or Haz Material: Oil
Location Type: RESIDENTIAL
Location Type: ROADWAY
Source: PIPE
Source: VEHICLE

[Click here to access the MA DEP site for this facility:](#)

Chemicals:

Chemical: HYDRAULIC FLUID
Quantity: 30 gallons

Actions:

Action Type: RNF
Action Status: Reportable Release under MGL 21E
Action Date: 10/24/2003
Response Action Outcome: A permanent solution has been achieved. Contamination has been reduced to background or a threat of release has been eliminated.

Action Type: A Notice sent to a Potentially Responsible Party (PRP)
Action Status: A MassDEP piece of correspondence was issued (approvals, NORs, etc.)
Action Date: 10/8/2003
Response Action Outcome: A permanent solution has been achieved. Contamination has been reduced to background or a threat of release has been eliminated.

Action Type: Response Action Outcome - RAO
Action Status: RAO Statement Received
Action Date: 11/7/2003
Response Action Outcome: A permanent solution has been achieved. Contamination has been reduced to background or a threat of release has been eliminated.

Action Type: Immediate Response Action
Action Status: Oral Approval of Plan or Action
Action Date: 9/24/2003
Response Action Outcome: A permanent solution has been achieved. Contamination has been reduced to background or a threat of release has been eliminated.

Action Type: Release Disposition
Action Status: Reportable Release under MGL 21E
Action Date: 9/24/2003
Response Action Outcome: A permanent solution has been achieved. Contamination has been reduced

Map ID
Direction
Distance
Elevation

MAP FINDINGS

Site

Database(s)

EDR ID Number
EPA ID Number

LASELL VILLAGE (Continued)

S106030128

to background or a threat of release has been eliminated.

Release:

Release Tracking Number/Current Status: 3-0023201 / RAO
Primary ID: Not reported
Official City: NEWTON
Notification: 09/24/2003
Category: TWO HR
Status Date: 11/07/2003
Phase: Not reported
Response Action Outcome: A1 - A permanent solution has been achieved. Contamination has been reduced to background or a threat of release has been eliminated.
Oil / Haz Material Type: Oil

[Click here to access the MA DEP site for this facility:](#)

H45
ENE
1/2-1
0.741 mi.
3912 ft.

GASOLINE STATION
1235 WASHINGTON ST
NEWTON, MA 02158
Site 2 of 2 in cluster H

SHWS S100830603
RELEASE N/A

Relative:
Lower

SHWS:

Actual:
48 ft.

Release Tracking Number/Current Status: 3-0000924 / RAO
Release Town: NEWTON
Notification Date: 05/06/1987
Category: NONE
Associated ID: Not reported
Current Status: Response Action Outcome
Status Date: 09/16/1996
Phase: Not reported
Response Action Outcome: C1 - C1
Oil Or Haz Material: Not reported

[Click here to access the MA DEP site for this facility:](#)

Chemicals:

Chemical: UNKNOWN
Quantity: Not reported

Actions:

Action Type: Downgradient Property Status
Action Status: Fee Not Required - Fee Credited-FMCRA Use Only
Action Date: 12/15/2000
Response Action Outcome: C1

Action Type: Release Abatement Measure
Action Status: Written Plan Received
Action Date: 2/2/1995
Response Action Outcome: C1

Action Type: Release Abatement Measure
Action Status: Status or Interim Report Received
Action Date: 5/19/1995

Map ID
Direction
Distance
Elevation

MAP FINDINGS

Site

Database(s)

EDR ID Number
EPA ID Number

GASOLINE STATION (Continued)

S100830603

Response Action Outcome: C1

Action Type: Release Disposition
Action Status: Valid Transition Site
Action Date: 5/6/1987
Response Action Outcome: C1

Action Type: A Notice sent to a Potentially Responsible Party (PRP)
Action Status: A MassDEP piece of correspondence was issued (approvals, NORs, etc.)
Action Date: 5/6/1987
Response Action Outcome: C1

Action Type: Release Abatement Measure
Action Status: Status or Interim Report Received
Action Date: 6/9/1995
Response Action Outcome: C1

Action Type: Downgradient Property Status
Action Status: Fee Received - FMCRA Use Only
Action Date: 8/15/1996
Response Action Outcome: C1

Action Type: Downgradient Property Status
Action Status: Transmittal, Notice, or Notification Received
Action Date: 9/16/1996
Response Action Outcome: C1

Action Type: Release Abatement Measure
Action Status: Completion Statement Received
Action Date: 9/16/1996
Response Action Outcome: C1

Action Type: Response Action Outcome - RAO
Action Status: RAO Statement Received
Action Date: 9/16/1996
Response Action Outcome: C1

Release:

Release Tracking Number/Current Status: 3-0000924 / RAO
Primary ID: Not reported
Official City: NEWTON
Notification: 05/06/1987
Category: NONE
Status Date: 09/16/1996
Phase: Not reported
Response Action Outcome: C1 - C1
Oil / Haz Material Type: Not reported

[Click here to access the MA DEP site for this facility:](#)

Map ID
Direction
Distance
Elevation

MAP FINDINGS

Site

Database(s)

EDR ID Number
EPA ID Number

46
SSE
1/2-1
0.749 mi.
3955 ft.

NO LOCATION AID
63 PICKWICK RD
NEWTON, MA 02465

SHWS **S105200095**
RELEASE **N/A**

Relative:
Higher

SHWS:

Release Tracking Number/Current Status: 3-0021171 / RAO
Release Town: NEWTON
Notification Date: 10/17/2001
Category: 120 DY
Associated ID: Not reported
Current Status: **Response Action Outcome**
Status Date: 12/11/2001
Phase: Not reported
Response Action Outcome: A2 - A permanent solution has been achieved. Contamination has not been reduced to background.

Oil Or Haz Material: Oil
Location Type: RESIDENTIAL
Source: UNKNOWN

Actual:
135 ft.

[Click here to access the MA DEP site for this facility:](#)

Chemicals:

Chemical: FUEL OIL #2
Quantity: Not reported
Chemical: FUEL OIL
Quantity: 490 milligrams per kilogram

Actions:

Action Type: Release Abatement Measure
Action Status: Oral Approval of Plan or Action
Action Date: 10/17/2001
Response Action Outcome: A permanent solution has been achieved. Contamination has not been reduced to background.

Action Type: Release Disposition
Action Status: Reportable Release under MGL 21E
Action Date: 10/17/2001
Response Action Outcome: A permanent solution has been achieved. Contamination has not been reduced to background.

Action Type: Release Disposition
Action Status: Reportable Release under MGL 21E
Action Date: 10/24/2001
Response Action Outcome: A permanent solution has been achieved. Contamination has not been reduced to background.

Action Type: A Notice sent to a Potentially Responsible Party (PRP)
Action Status: A MassDEP piece of correspondence was issued (approvals, NORs, etc.)
Action Date: 11/20/2001
Response Action Outcome: A permanent solution has been achieved. Contamination has not been reduced to background.

Action Type: Release Abatement Measure
Action Status: Completion Statement Received
Action Date: 12/11/2001
Response Action Outcome: A permanent solution has been achieved. Contamination has not been

Map ID
Direction
Distance
Elevation

MAP FINDINGS

Site

Database(s)

EDR ID Number
EPA ID Number

NO LOCATION AID (Continued)

S105200095

reduced to background.

Action Type: RNF
Action Status: Reportable Release under MGL 21E
Action Date: 12/11/2001
Response Action Outcome: A permanent solution has been achieved. Contamination has not been reduced to background.

Action Type: Response Action Outcome - RAO
Action Status: RAO Statement Received
Action Date: 12/11/2001
Response Action Outcome: A permanent solution has been achieved. Contamination has not been reduced to background.

Action Type: Release Abatement Measure
Action Status: Fee Received - FMCRA Use Only
Action Date: 12/12/2001
Response Action Outcome: A permanent solution has been achieved. Contamination has not been reduced to background.

Release:

Release Tracking Number/Current Status: 3-0021171 / RAO
Primary ID: Not reported
Official City: NEWTON
Notification: 10/17/2001
Category: 120 DY
Status Date: 12/11/2001
Phase: Not reported
Response Action Outcome: A2 - A permanent solution has been achieved. Contamination has not been reduced to background.
Oil / Haz Material Type: Oil

[Click here to access the MA DEP site for this facility:](#)

47
ENE
1/2-1
0.750 mi.
3962 ft.

**RADIANT FUEL CORPORATION
1229 WASHINGTON STREET
NEWTON, MA**

**FINDS 1004517285
SHWS N/A
RELEASE
US AIRS**

**Relative:
Lower**

FINDS:

Registry ID: 110007369837

**Actual:
48 ft.**

Environmental Interest/Information System

AFS (Aerometric Information Retrieval System (AIRS) Facility Subsystem) replaces the former Compliance Data System (CDS), the National Emission Data System (NEDS), and the Storage and Retrieval of Aerometric Data (SAROAD). AIRS is the national repository for information concerning airborne pollution in the United States. AFS is used to track emissions and compliance data from industrial plants. AFS data are utilized by states to prepare State Implementation Plans to comply with regulatory programs and by EPA as an input for the estimation of total national emissions. AFS is undergoing a major redesign to support facility operating permits required under Title V

Map ID
Direction
Distance
Elevation

MAP FINDINGS

Site

Database(s)

EDR ID Number
EPA ID Number

RADIANT FUEL CORPORATION (Continued)

1004517285

of the Clean Air Act.

CRITERIA AND HAZARDOUS AIR POLLUTANT INVENTORY

SHWS:

Release Tracking Number/Current Status: 3-0002560 / RAO
Release Town: NEWTON
Notification Date: 01/15/1990
Category: NONE
Associated ID: Not reported
Current Status: Response Action Outcome
Status Date: 12/07/1998
Phase: Not reported
Response Action Outcome: A2 - A permanent solution has been achieved. Contamination has not been reduced to background.
Oil Or Haz Material: Not reported
Location Type: COMMERCIAL

[Click here to access the MA DEP site for this facility:](#)

Chemicals:

Chemical: UNKNOWN
Quantity: Not reported

Actions:

Action Type: Release Disposition
Action Status: Valid Transition Site
Action Date: 1/15/1990
Response Action Outcome: A permanent solution has been achieved. Contamination has not been reduced to background.

Action Type: TREGS
Action Status: WAVSIG
Action Date: 11/10/1993
Response Action Outcome: A permanent solution has been achieved. Contamination has not been reduced to background.

Action Type: Compliance and Enforcement Action
Action Status: Notice of Non-Compliance Issued
Action Date: 11/22/1994
Response Action Outcome: A permanent solution has been achieved. Contamination has not been reduced to background.

Action Type: An activity type that is related to an Audit
Action Status: NAFVIO
Action Date: 11/22/1994
Response Action Outcome: A permanent solution has been achieved. Contamination has not been reduced to background.

Action Type: TREGS
Action Status: WAVACC
Action Date: 11/23/1993
Response Action Outcome: A permanent solution has been achieved. Contamination has not been reduced to background.

Map ID
Direction
Distance
Elevation

MAP FINDINGS

Site

Database(s)

EDR ID Number
EPA ID Number

RADIANT FUEL CORPORATION (Continued)

1004517285

Action Type: Response Action Outcome - RAO
Action Status: RAO Statement Received
Action Date: 12/7/1998
Response Action Outcome: A permanent solution has been achieved. Contamination has not been reduced to background.

Action Type: TREGS
Action Status: WAVREC
Action Date: 7/30/1993
Response Action Outcome: A permanent solution has been achieved. Contamination has not been reduced to background.

Release:

Release Tracking Number/Current Status: 3-0002560 / RAO
Primary ID: Not reported
Official City: NEWTON
Notification: 01/15/1990
Category: NONE
Status Date: 12/07/1998
Phase: Not reported
Response Action Outcome: A2 - A permanent solution has been achieved. Contamination has not been reduced to background.
Oil / Haz Material Type: Not reported

[Click here to access the MA DEP site for this facility:](#)

AIRS (AFS):

Airs Minor Details:

EPA plant ID: 110007369837
Plant name: RADIANT FUEL CORPORATION
Plant address: 1229 WASHINGTON STREET
NEWTON, MA 021580000
County: METROPOLITAN BOSTON
Region code: 01
Dunn & Bradst #: Not reported
Air quality cntrl region: 119
Sic code: 2999
Sic code desc: PETROLEUM AND COAL PRODUCTS, NEC
North Am. industrial classf: Not reported
NAIC code description: Not reported
Default compliance status: IN COMPLIANCE - INSPECTION
Default classification: POTENTIAL UNCONTROLLED EMISSIONS < 100 TONS/YEAR
Govt facility: ALL OTHER FACILITIES NOT OWNED OR OPERATED BY A FEDERAL, STATE, OR LOCAL GOVERNMENT
Current HPV: Not reported

Historical Compliance Minor Sources:

State compliance status: IN COMPLIANCE - INSPECTION
Hist compliance date: 1102
Air prog code hist file: SIP SOURCE

Map ID
Direction
Distance
Elevation

MAP FINDINGS

Site

Database(s)

EDR ID Number
EPA ID Number

RADIANT FUEL CORPORATION (Continued)

1004517285

State compliance status: IN COMPLIANCE - INSPECTION
Hist compliance date: 1104
Air prog code hist file: SIP SOURCE

State compliance status: IN COMPLIANCE - INSPECTION
Hist compliance date: 1203
Air prog code hist file: SIP SOURCE

State compliance status: IN COMPLIANCE - INSPECTION
Hist compliance date: 1301
Air prog code hist file: SIP SOURCE

State compliance status: IN COMPLIANCE - INSPECTION
Hist compliance date: 1004
Air prog code hist file: SIP SOURCE

State compliance status: IN COMPLIANCE - INSPECTION
Hist compliance date: 1101
Air prog code hist file: SIP SOURCE

State compliance status: IN COMPLIANCE - INSPECTION
Hist compliance date: 1103
Air prog code hist file: SIP SOURCE

State compliance status: IN COMPLIANCE - INSPECTION
Hist compliance date: 1201
Air prog code hist file: SIP SOURCE

State compliance status: IN COMPLIANCE - INSPECTION
Hist compliance date: 1202
Air prog code hist file: SIP SOURCE

State compliance status: IN COMPLIANCE - INSPECTION
Hist compliance date: 1204
Air prog code hist file: SIP SOURCE

State compliance status: IN COMPLIANCE - INSPECTION
Hist compliance date: 1302
Air prog code hist file: SIP SOURCE

State compliance status: IN COMPLIANCE - INSPECTION
Hist compliance date: 1303
Air prog code hist file: SIP SOURCE

Compliance & Violation Data by Minor Sources:

Air program code: SIP SOURCE
Plant air program pollutant: CARBON MONOXIDE
Default pollutant classification: POTENTIAL UNCONTROLLED EMISSIONS < 100 TONS/YEAR
Def. poll. compliance status: IN COMPLIANCE - INSPECTION
Def. attainment/non attainment: ATTAINMENT AREA FOR GIVEN POLLUTANT
Repeat violator date: Not reported
Turnover compliance: Not reported

Air program code: SIP SOURCE
Plant air program pollutant: TOTAL PARTICULATE MATTER
Default pollutant classification: POTENTIAL UNCONTROLLED EMISSIONS < 100 TONS/YEAR
Def. poll. compliance status: IN COMPLIANCE - INSPECTION

Map ID
Direction
Distance
Elevation

MAP FINDINGS

Site

Database(s)

EDR ID Number
EPA ID Number

RADIANT FUEL CORPORATION (Continued)

1004517285

Def. attainment/non attainment: ATTAINMENT AREA FOR GIVEN POLLUTANT
Repeat violator date: Not reported
Turnover compliance: Not reported

Air program code: SIP SOURCE
Plant air program pollutant: Not reported
Default pollutant classification: POTENTIAL UNCONTROLLED EMISSIONS < 100 TONS/YEAR
Def. poll. compliance status: IN COMPLIANCE - INSPECTION
Def. attainment/non attainment: ATTAINMENT AREA FOR GIVEN POLLUTANT
Repeat violator date: Not reported
Turnover compliance: Not reported

Air program code: SIP SOURCE
Plant air program pollutant: SULFUR DIOXIDE
Default pollutant classification: POTENTIAL UNCONTROLLED EMISSIONS < 100 TONS/YEAR
Def. poll. compliance status: IN COMPLIANCE - INSPECTION
Def. attainment/non attainment: ATTAINMENT AREA FOR GIVEN POLLUTANT
Repeat violator date: Not reported
Turnover compliance: Not reported

Air program code: SIP SOURCE
Plant air program pollutant: VOLATILE ORGANIC COMPOUNDS
Default pollutant classification: POTENTIAL UNCONTROLLED EMISSIONS < 100 TONS/YEAR
Def. poll. compliance status: IN COMPLIANCE - INSPECTION
Def. attainment/non attainment: ALL OTHER NON-ATTAINMENT FOR PRIMARY AND SECONDARY STANDARDS
Repeat violator date: Not reported
Turnover compliance: Not reported

48
ENE
1/2-1
0.761 mi.
4019 ft.

**CHEESECAKE BRK RETAIN WALL/RADIANT FUEL
1203 AND 1211 WASHINGTON ST
NEWTON, MA**

**SHWS S108859064
RELEASE N/A**

**Relative:
Lower**

SHWS:

Release Tracking Number/Current Status: 3-0027198 / RAO
Release Town: NEWTON
Notification Date: 10/19/2007
Category: TWO HR
Associated ID: Not reported

**Actual:
38 ft.**

Current Status: Response Action Outcome
Status Date: 02/19/2008
Phase: Not reported
Response Action Outcome: A2 - A permanent solution has been achieved. Contamination has not been reduced to background.
Oil Or Haz Material: Oil and Hazardous Material
Location Type: COMMERCIAL
Location Type: WATERBODY
Location Type: MUNICIPAL
Source: UNKNOWN

Click here to access the MA DEP site for this facility:

Chemicals:
Chemical: PETROLEUM
Quantity: Not reported

Map ID
Direction
Distance
Elevation

MAP FINDINGS

Site

Database(s)

EDR ID Number
EPA ID Number

CHEESECAKE BRK RETAIN WALL/RADIANT FUEL (Continued)

S108859064

Chemical:	BENZO[A]PYRENE
Quantity:	4.8 milligrams per kilogram
Chemical:	P-DICHLOROBENZENE
Quantity:	.83 milligrams per kilogram
Actions:	
Action Type:	Immediate Response Action
Action Status:	Level I - Technical Screen Audit
Action Date:	1/7/2008
Response Action Outcome:	A permanent solution has been achieved. Contamination has not been reduced to background.
Action Type:	RLFA
Action Status:	FOLOFF
Action Date:	10/19/2007
Response Action Outcome:	A permanent solution has been achieved. Contamination has not been reduced to background.
Action Type:	A Notice sent to a Potentially Responsible Party (PRP)
Action Status:	FLDISS
Action Date:	10/19/2007
Response Action Outcome:	A permanent solution has been achieved. Contamination has not been reduced to background.
Action Type:	Release Disposition
Action Status:	Reportable Release under MGL 21E
Action Date:	10/19/2007
Response Action Outcome:	A permanent solution has been achieved. Contamination has not been reduced to background.
Action Type:	Immediate Response Action
Action Status:	Oral Approval of Plan or Action
Action Date:	10/19/2007
Response Action Outcome:	A permanent solution has been achieved. Contamination has not been reduced to background.
Action Type:	RLFA
Action Status:	FLDD1A
Action Date:	10/19/2007
Response Action Outcome:	A permanent solution has been achieved. Contamination has not been reduced to background.
Action Type:	RLFA
Action Status:	FOLOFF
Action Date:	10/24/2007
Response Action Outcome:	A permanent solution has been achieved. Contamination has not been reduced to background.
Action Type:	A Notice sent to a Potentially Responsible Party (PRP)
Action Status:	A MassDEP piece of correspondence was issued (approvals, NORs, etc.)
Action Date:	10/25/2007
Response Action Outcome:	A permanent solution has been achieved. Contamination has not been reduced to background.
Action Type:	RLFA
Action Status:	FOLOFF
Action Date:	10/26/2007
Response Action Outcome:	A permanent solution has been achieved. Contamination has not been

Map ID
Direction
Distance
Elevation

MAP FINDINGS

Site

Database(s)

EDR ID Number
EPA ID Number

CHEESECAKE BRK RETAIN WALL/RADIANT FUEL (Continued)

S108859064

reduced to background.

Action Type: RLFA
Action Status: FOLOFF
Action Date: 10/30/2007
Response Action Outcome: A permanent solution has been achieved. Contamination has not been reduced to background.

Action Type: RLFA
Action Status: FLDRAN
Action Date: 11/14/2007
Response Action Outcome: A permanent solution has been achieved. Contamination has not been reduced to background.

Action Type: RLFA
Action Status: FOLOFF
Action Date: 11/20/2007
Response Action Outcome: A permanent solution has been achieved. Contamination has not been reduced to background.

Action Type: Release Disposition
Action Status: Reportable Release under MGL 21E
Action Date: 11/20/2007
Response Action Outcome: A permanent solution has been achieved. Contamination has not been reduced to background.

Action Type: RNFE
Action Status: Transmittal, Notice, or Notification Received
Action Date: 12/18/2007
Response Action Outcome: A permanent solution has been achieved. Contamination has not been reduced to background.

Action Type: RNF
Action Status: Reportable Release under MGL 21E
Action Date: 12/18/2007
Response Action Outcome: A permanent solution has been achieved. Contamination has not been reduced to background.

Action Type: Response Action Outcome - RAO
Action Status: Level I - Technical Screen Audit
Action Date: 12/2/2008
Response Action Outcome: A permanent solution has been achieved. Contamination has not been reduced to background.

Action Type: Immediate Response Action
Action Status: Written Plan Received
Action Date: 12/20/2007
Response Action Outcome: A permanent solution has been achieved. Contamination has not been reduced to background.

Action Type: Immediate Response Action
Action Status: Completion Statement Received
Action Date: 2/19/2008
Response Action Outcome: A permanent solution has been achieved. Contamination has not been reduced to background.

Action Type: Response Action Outcome - RAO

Map ID
Direction
Distance
Elevation

MAP FINDINGS

Site

Database(s)

EDR ID Number
EPA ID Number

CHEESECAKE BRK RETAIN WALL/RADIANT FUEL (Continued)

S108859064

Action Status: RAO Statement Received
Action Date: 2/19/2008
Response Action Outcome: A permanent solution has been achieved. Contamination has not been reduced to background.

Release:

Release Tracking Number/Current Status: 3-0027198 / RAO
Primary ID: Not reported
Official City: NEWTON
Notification: 10/19/2007
Category: TWO HR
Status Date: 02/19/2008
Phase: Not reported
Response Action Outcome: A2 - A permanent solution has been achieved. Contamination has not been reduced to background.
Oil / Haz Material Type: Oil and Hazardous Material

[Click here to access the MA DEP site for this facility:](#)

I49
ENE
1/2-1
0.786 mi.
4148 ft.

MARTIN MILL
1210-1230 WASHINGTON ST
NEWTON, MA 02158

SHWS S100830607
RELEASE N/A

Site 1 of 2 in cluster I

Relative:
Lower

SHWS:

Release Tracking Number/Current Status: 3-0000827 / DEPND5
Release Town: NEWTON
Notification Date: 10/15/1988
Category: NONE
Associated ID: Not reported
Current Status: Not a Disposal Site (DEP)
Status Date: 05/15/1996
Phase: Not reported
Response Action Outcome: -
Oil Or Haz Material: Not reported

Actual:
49 ft.

[Click here to access the MA DEP site for this facility:](#)

Chemicals:

Chemical: UNKNOWN
Quantity: Not reported

Actions:

Action Type: Release Disposition
Action Status: Valid Transition Site
Action Date: 10/15/1988
Response Action Outcome: Not reported

Action Type: TREGS
Action Status: DEPND5
Action Date: 5/15/1996
Response Action Outcome: Not reported

Map ID
Direction
Distance
Elevation

MAP FINDINGS

Site

Database(s)

EDR ID Number
EPA ID Number

MARTIN MILL (Continued)

S100830607

Release:

Release Tracking Number/Current Status: 3-0000827 / DEPND5
Primary ID: Not reported
Official City: NEWTON
Notification: 10/15/1988
Category: NONE
Status Date: 05/15/1996
Phase: Not reported
Response Action Outcome: -
Oil / Haz Material Type: Not reported

[Click here to access the MA DEP site for this facility:](#)

50
ESE
1/2-1
0.790 mi.
4173 ft.

**ALL STAR LIQUORS
220 CHESTNUT ST
NEWTON, MA**

**SHWS S105200016
RELEASE N/A**

**Relative:
Higher**

SHWS:

Release Tracking Number/Current Status: 3-0021065 / RAO
Release Town: NEWTON
Notification Date: 09/10/2001
Category: TWO HR
Associated ID: Not reported
Current Status: Response Action Outcome
Status Date: 09/16/2002
Phase: Not reported
Response Action Outcome: A1 - A permanent solution has been achieved. Contamination has been reduced to background or a threat of release has been eliminated.
Oil Or Haz Material: Hazardous Material
Location Type: COMMERCIAL
Source: LIQUOR
Source: BOTTLES

**Actual:
179 ft.**

[Click here to access the MA DEP site for this facility:](#)

Chemicals:

Chemical: ETHYL ALCOHOL
Quantity: 1 pounds
Chemical: ETHYL ALCOHOL
Quantity: Not reported

Actions:

Action Type: A Notice sent to a Potentially Responsible Party (PRP)
Action Status: A MassDEP piece of correspondence was issued (approvals, NORs, etc.
Action Date: 10/24/2001
Response Action Outcome: A permanent solution has been achieved. Contamination has been reduced to background or a threat of release has been eliminated.

Action Type: Release Disposition
Action Status: Reportable Release under MGL 21E
Action Date: 9/10/2001
Response Action Outcome: A permanent solution has been achieved. Contamination has been reduced to background or a threat of release has been eliminated.

Map ID
Direction
Distance
Elevation

MAP FINDINGS

Site

Database(s)

EDR ID Number
EPA ID Number

ALL STAR LIQUORS (Continued)

S105200016

Action Type: RLFA
Action Status: FOLOFF
Action Date: 9/10/2001
Response Action Outcome: A permanent solution has been achieved. Contamination has been reduced to background or a threat of release has been eliminated.

Action Type: Immediate Response Action
Action Status: Oral Approval of Plan or Action
Action Date: 9/10/2001
Response Action Outcome: A permanent solution has been achieved. Contamination has been reduced to background or a threat of release has been eliminated.

Action Type: RLFA
Action Status: FOLOFF
Action Date: 9/15/2001
Response Action Outcome: A permanent solution has been achieved. Contamination has been reduced to background or a threat of release has been eliminated.

Action Type: RNF
Action Status: Reportable Release under MGL 21E
Action Date: 9/16/2002
Response Action Outcome: A permanent solution has been achieved. Contamination has been reduced to background or a threat of release has been eliminated.

Action Type: Response Action Outcome - RAO
Action Status: RAO Statement Received
Action Date: 9/16/2002
Response Action Outcome: A permanent solution has been achieved. Contamination has been reduced to background or a threat of release has been eliminated.

Action Type: Response Action Outcome - RAO
Action Status: Fee Received - FMCRA Use Only
Action Date: 9/23/2002
Response Action Outcome: A permanent solution has been achieved. Contamination has been reduced to background or a threat of release has been eliminated.

Action Type: RLFA
Action Status: FOLOFF
Action Date: 9/28/2001
Response Action Outcome: A permanent solution has been achieved. Contamination has been reduced to background or a threat of release has been eliminated.

Action Type: Immediate Response Action
Action Status: Oral Approval of a Modified Plan
Action Date: 9/28/2001
Response Action Outcome: A permanent solution has been achieved. Contamination has been reduced to background or a threat of release has been eliminated.

Release:

Release Tracking Number/Current Status: 3-0021065 / RAO
Primary ID: Not reported
Official City: NEWTON
Notification: 09/10/2001
Category: TWO HR
Status Date: 09/16/2002
Phase: Not reported

Map ID
Direction
Distance
Elevation

MAP FINDINGS

Site

Database(s)

EDR ID Number
EPA ID Number

ALL STAR LIQUORS (Continued)

S105200016

Response Action Outcome: A1 - A permanent solution has been achieved. Contamination has been reduced to background or a threat of release has been eliminated.
Oil / Haz Material Type: Hazardous Material

[Click here to access the MA DEP site for this facility:](#)

I51
ENE
1/2-1
0.799 mi.
4221 ft.

**FMR WEST NEWTON MOTOR MART
1203 WASHINGTON ST
WEST NEWTON, MA 02165**

**SHWS S106511611
RELEASE N/A**

Site 2 of 2 in cluster I

**Relative:
Lower**

SHWS:

Release Tracking Number/Current Status: 3-0012944 / DPS
Release Town: NEWTON
Notification Date: 09/19/1995
Category: 72 HR
Associated ID: Not reported
Current Status: Downgradient Property Status
Status Date: 08/16/1996
Phase: Not reported
Response Action Outcome: -
Oil Or Haz Material: Oil
Location Type: COMMERCIAL
Source: UNKNOWN

**Actual:
49 ft.**

[Click here to access the MA DEP site for this facility:](#)

Chemicals:

Chemical: NAPL
Quantity: .5 inches
Chemical: GASOLINE
Quantity: 36 inches

Actions:

Action Type: RNF
Action Status: Reportable Release under MGL 21E
Action Date: 10/16/1997
Response Action Outcome: Not reported

Action Type: A Notice sent to a Potentially Responsible Party (PRP)
Action Status: A MassDEP piece of correspondence was issued (approvals, NORs, etc.)
Action Date: 10/18/1995
Response Action Outcome: Not reported

Action Type: Downgradient Property Status
Action Status: Transmittal, Notice, or Notification Received
Action Date: 8/16/1996
Response Action Outcome: Not reported

Action Type: Immediate Response Action
Action Status: IRA Assessment Only
Action Date: 9/19/1995
Response Action Outcome: Not reported

Action Type: Release Disposition

Map ID
Direction
Distance
Elevation

MAP FINDINGS

Site

Database(s)

EDR ID Number
EPA ID Number

FMR WEST NEWTON MOTOR MART (Continued)

S106511611

Action Status: Reportable Release under MGL 21E
Action Date: 9/19/1995
Response Action Outcome: Not reported

Release Tracking Number/Current Status: 3-0015528 / RAO

Release Town: NEWTON

Notification Date: 09/12/1997

Category: 120 DY

Associated ID: Not reported

Current Status: Response Action Outcome

Status Date: 10/18/2010

Phase: Not reported

Response Action Outcome: A2 - A permanent solution has been achieved. Contamination has not been reduced to background.

Oil Or Haz Material: Oil and Hazardous Material

[Click here to access the MA DEP site for this facility:](#)

Chemicals:

Chemical: 2-METHYLNAPHTHALENE
Quantity: 7.3 milligrams per kilogram
Chemical: BENZO[B]FLUORANTHENE
Quantity: 6.9 milligrams per kilogram
Chemical: BENZO[A]PYRENE
Quantity: 6.3 milligrams per kilogram
Chemical: CHRYSENE
Quantity: 7.8 milligrams per kilogram
Chemical: BENZO[A]ANTHRACENE
Quantity: 9.4 milligrams per kilogram
Chemical: 1,4-DICHLOROBENZENE
Quantity: 2.1 milligrams per kilogram
Chemical: TPH
Quantity: 16000 milligrams per kilogram
Chemical: INDENO(1,2,3-CD)PYRENE
Quantity: 4 milligrams per kilogram

Actions:

Action Type: Phase 5
Action Status: Remedy Operation Status Report Received
Action Date: 1/2/2008
Response Action Outcome: A permanent solution has been achieved. Contamination has not been reduced to background.

Action Type: Phase 5
Action Status: Status or Interim Report Received
Action Date: 1/6/2010
Response Action Outcome: A permanent solution has been achieved. Contamination has not been reduced to background.

Action Type: Phase 5
Action Status: RMRINT
Action Date: 1/6/2010
Response Action Outcome: A permanent solution has been achieved. Contamination has not been reduced to background.

Map ID
Direction
Distance
Elevation

MAP FINDINGS

Site

Database(s)

EDR ID Number
EPA ID Number

FMR WEST NEWTON MOTOR MART (Continued)

S106511611

Action Type: Phase 5
Action Status: Remedy Operation Status Report Received
Action Date: 1/6/2010
Response Action Outcome: A permanent solution has been achieved. Contamination has not been reduced to background.

Action Type: Phase 5
Action Status: Status or Interim Report Received
Action Date: 1/8/2007
Response Action Outcome: A permanent solution has been achieved. Contamination has not been reduced to background.

Action Type: Response Action Outcome - RAO
Action Status: RAO Statement Received
Action Date: 10/18/2010
Response Action Outcome: A permanent solution has been achieved. Contamination has not been reduced to background.

Action Type: Phase 5
Action Status: Completion Statement Received
Action Date: 10/18/2010
Response Action Outcome: A permanent solution has been achieved. Contamination has not been reduced to background.

Action Type: Tier Classification
Action Status: Tier 2 Extension
Action Date: 10/27/2003
Response Action Outcome: A permanent solution has been achieved. Contamination has not been reduced to background.

Action Type: Phase 4
Action Status: Completion Statement Received
Action Date: 12/22/2005
Response Action Outcome: A permanent solution has been achieved. Contamination has not been reduced to background.

Action Type: Phase 5
Action Status: Remedy Operation Status Submittal Received
Action Date: 12/22/2005
Response Action Outcome: A permanent solution has been achieved. Contamination has not been reduced to background.

Action Type: Phase 5
Action Status: Remedy Operation Status Report Received
Action Date: 12/29/2008
Response Action Outcome: A permanent solution has been achieved. Contamination has not been reduced to background.

Action Type: Phase 5
Action Status: RMRINT
Action Date: 12/29/2008
Response Action Outcome: A permanent solution has been achieved. Contamination has not been reduced to background.

Action Type: Phase 5
Action Status: Status or Interim Report Received
Action Date: 12/29/2008

Map ID
Direction
Distance
Elevation

MAP FINDINGS

Site

Database(s)

EDR ID Number
EPA ID Number

FMR WEST NEWTON MOTOR MART (Continued)

S106511611

Response Action Outcome:	A permanent solution has been achieved. Contamination has not been reduced to background.
Action Type:	A Notice sent to a Potentially Responsible Party (PRP)
Action Status:	A MassDEP piece of correspondence was issued (approvals, NORs, etc.)
Action Date:	2/26/1998
Response Action Outcome:	A permanent solution has been achieved. Contamination has not been reduced to background.
Action Type:	Phase 5
Action Status:	Status or Interim Report Received
Action Date:	6/13/2008
Response Action Outcome:	A permanent solution has been achieved. Contamination has not been reduced to background.
Action Type:	Phase 5
Action Status:	Remedy Operation Status Report Received
Action Date:	6/13/2008
Response Action Outcome:	A permanent solution has been achieved. Contamination has not been reduced to background.
Action Type:	Phase 5
Action Status:	Remedy Operation Status Report Received
Action Date:	6/19/2009
Response Action Outcome:	A permanent solution has been achieved. Contamination has not been reduced to background.
Action Type:	Phase 5
Action Status:	RMRINT
Action Date:	6/19/2009
Response Action Outcome:	A permanent solution has been achieved. Contamination has not been reduced to background.
Action Type:	Phase 5
Action Status:	Status or Interim Report Received
Action Date:	6/19/2009
Response Action Outcome:	A permanent solution has been achieved. Contamination has not been reduced to background.
Action Type:	Phase 4
Action Status:	Completion Statement Received
Action Date:	6/22/2006
Response Action Outcome:	A permanent solution has been achieved. Contamination has not been reduced to background.
Action Type:	Phase 5
Action Status:	Remedy Operation Status Submittal Received
Action Date:	6/22/2006
Response Action Outcome:	A permanent solution has been achieved. Contamination has not been reduced to background.
Action Type:	Phase 5
Action Status:	RMRINT
Action Date:	6/22/2006
Response Action Outcome:	A permanent solution has been achieved. Contamination has not been reduced to background.

Map ID
Direction
Distance
Elevation

MAP FINDINGS

Site

Database(s)

EDR ID Number
EPA ID Number

FMR WEST NEWTON MOTOR MART (Continued)

S106511611

Action Type: Phase 5
Action Status: Status or Interim Report Received
Action Date: 7/13/2007
Response Action Outcome: A permanent solution has been achieved. Contamination has not been reduced to background.

Action Type: Phase 5
Action Status: Remedy Operation Status Report Received
Action Date: 7/13/2007
Response Action Outcome: A permanent solution has been achieved. Contamination has not been reduced to background.

Action Type: Phase 2
Action Status: Scope of Work Received
Action Date: 7/21/2004
Response Action Outcome: A permanent solution has been achieved. Contamination has not been reduced to background.

Action Type: Phase 2
Action Status: Completion Statement Received
Action Date: 8/12/2005
Response Action Outcome: A permanent solution has been achieved. Contamination has not been reduced to background.

Action Type: Phase 3
Action Status: Completion Statement Received
Action Date: 8/12/2005
Response Action Outcome: A permanent solution has been achieved. Contamination has not been reduced to background.

Action Type: RNF
Action Status: Reportable Release under MGL 21E
Action Date: 9/12/1997
Response Action Outcome: A permanent solution has been achieved. Contamination has not been reduced to background.

Action Type: Release Disposition
Action Status: Reportable Release under MGL 21E
Action Date: 9/12/1997
Response Action Outcome: A permanent solution has been achieved. Contamination has not been reduced to background.

Action Type: Tier Classification
Action Status: Transmittal, Notice, or Notification Received
Action Date: 9/21/1998
Response Action Outcome: A permanent solution has been achieved. Contamination has not been reduced to background.

Action Type: Tier Classification
Action Status: Tier 2 Classification
Action Date: 9/21/1998
Response Action Outcome: A permanent solution has been achieved. Contamination has not been reduced to background.

Action Type: Phase 1
Action Status: Completion Statement Received
Action Date: 9/21/1998

Map ID
Direction
Distance
Elevation

MAP FINDINGS

Site

Database(s)

EDR ID Number
EPA ID Number

FMR WEST NEWTON MOTOR MART (Continued)

S106511611

Response Action Outcome: A permanent solution has been achieved. Contamination has not been reduced to background.

Action Type: Tier Classification

Action Status: Tier 2 Extension

Action Date: 9/22/2004

Response Action Outcome: A permanent solution has been achieved. Contamination has not been reduced to background.

Action Type: Phase 4

Action Status: Written Plan Received

Action Date: 9/22/2005

Response Action Outcome: A permanent solution has been achieved. Contamination has not been reduced to background.

Release Tracking Number/Current Status: 3-0003703 / DEPND5

Release Town: NEWTON

Notification Date: 10/15/1991

Category: NONE

Associated ID: Not reported

Current Status: Not a Disposal Site (DEP)

Status Date: 06/14/1996

Phase: Not reported

Response Action Outcome: -

Oil Or Haz Material: Not reported

Location Type: MOTOR MART

[Click here to access the MA DEP site for this facility:](#)

Chemicals:

Chemical: UNKNOWN

Quantity: Not reported

Actions:

Action Type: Release Disposition

Action Status: Valid Transition Site

Action Date: 10/15/1991

Response Action Outcome: Not reported

Action Type: TREGS

Action Status: DEPND5

Action Date: 6/14/1996

Response Action Outcome: Not reported

Release:

Release Tracking Number/Current Status: 3-0003703 / DEPND5

Primary ID: Not reported

Official City: NEWTON

Notification: 10/15/1991

Category: NONE

Status Date: 06/14/1996

Phase: Not reported

Response Action Outcome: -

Oil / Haz Material Type: Not reported

Map ID
Direction
Distance
Elevation

MAP FINDINGS

Site

Database(s)

EDR ID Number
EPA ID Number

FMR WEST NEWTON MOTOR MART (Continued)

S106511611

[Click here to access the MA DEP site for this facility:](#)

Release Tracking Number/Current Status: 3-0012944 / DPS
Primary ID: Not reported
Official City: NEWTON
Notification: 09/19/1995
Category: 72 HR
Status Date: 08/16/1996
Phase: Not reported
Response Action Outcome: -
Oil / Haz Material Type: Oil

[Click here to access the MA DEP site for this facility:](#)

Release Tracking Number/Current Status: 3-0015528 / RAO
Primary ID: Not reported
Official City: NEWTON
Notification: 09/12/1997
Category: 120 DY
Status Date: 10/18/2010
Phase: Not reported
Response Action Outcome: A2 - A permanent solution has been achieved. Contamination has not been reduced to background.
Oil / Haz Material Type: Oil and Hazardous Material

[Click here to access the MA DEP site for this facility:](#)

52
North
1/2-1
0.807 mi.
4260 ft.

**NO LOCATION AID
135 RUMFORD ST
NEWTON, MA 02466**

**SHWS S109948746
RELEASE N/A**

**Relative:
Lower**

SHWS:

Release Tracking Number/Current Status: 3-0028663 / RAO
Release Town: NEWTON
Notification Date: 08/07/2009
Category: TWO HR
Associated ID: Not reported
Current Status: Response Action Outcome
Status Date: 09/08/2009
Phase: Not reported
Response Action Outcome: A1 - A permanent solution has been achieved. Contamination has been reduced to background or a threat of release has been eliminated.
Oil Or Haz Material: Oil
Location Type: COMMERCIAL
Source: TRANSFORM

**Actual:
48 ft.**

[Click here to access the MA DEP site for this facility:](#)

Chemicals:
Chemical: MINERAL OIL DIELECTRIC FLUID
Quantity: 172 gallons

Map ID
Direction
Distance
Elevation

MAP FINDINGS

Site

Database(s)

EDR ID Number
EPA ID Number

NO LOCATION AID (Continued)

S109948746

Chemical:	MODF NON PCB
Quantity:	170 gallons
Actions:	
Action Type:	Compliance and Enforcement Action
Action Status:	ACO
Action Date:	4/16/2010
Response Action Outcome:	A permanent solution has been achieved. Contamination has been reduced to background or a threat of release has been eliminated.
Action Type:	RLFA
Action Status:	FOLOFF
Action Date:	8/25/2009
Response Action Outcome:	A permanent solution has been achieved. Contamination has been reduced to background or a threat of release has been eliminated.
Action Type:	A Notice sent to a Potentially Responsible Party (PRP)
Action Status:	A MassDEP piece of correspondence was issued (approvals, NORs, etc.
Action Date:	8/31/2009
Response Action Outcome:	A permanent solution has been achieved. Contamination has been reduced to background or a threat of release has been eliminated.
Action Type:	Immediate Response Action
Action Status:	Oral Approval of Plan or Action
Action Date:	8/7/2009
Response Action Outcome:	A permanent solution has been achieved. Contamination has been reduced to background or a threat of release has been eliminated.
Action Type:	Release Disposition
Action Status:	Reportable Release under MGL 21E
Action Date:	8/7/2009
Response Action Outcome:	A permanent solution has been achieved. Contamination has been reduced to background or a threat of release has been eliminated.
Action Type:	Response Action Outcome - RAO
Action Status:	Level I - Technical Screen Audit
Action Date:	9/16/2009
Response Action Outcome:	A permanent solution has been achieved. Contamination has been reduced to background or a threat of release has been eliminated.
Action Type:	A Notice sent to a Potentially Responsible Party (PRP)
Action Status:	A MassDEP piece of correspondence was issued (approvals, NORs, etc.
Action Date:	9/4/2009
Response Action Outcome:	A permanent solution has been achieved. Contamination has been reduced to background or a threat of release has been eliminated.
Action Type:	RNFE
Action Status:	Transmittal, Notice, or Notification Received
Action Date:	9/8/2009
Response Action Outcome:	A permanent solution has been achieved. Contamination has been reduced to background or a threat of release has been eliminated.
Action Type:	RNF
Action Status:	Reportable Release under MGL 21E
Action Date:	9/8/2009
Response Action Outcome:	A permanent solution has been achieved. Contamination has been reduced to background or a threat of release has been eliminated.

Map ID
Direction
Distance
Elevation

MAP FINDINGS

Site

Database(s)

EDR ID Number
EPA ID Number

NO LOCATION AID (Continued)

S109948746

Action Type: Response Action Outcome - RAO
Action Status: RAO Statement Received
Action Date: 9/8/2009
Response Action Outcome: A permanent solution has been achieved. Contamination has been reduced to background or a threat of release has been eliminated.

Release:

Release Tracking Number/Current Status: 3-0028663 / RAO
Primary ID: Not reported
Official City: NEWTON
Notification: 08/07/2009
Category: TWO HR
Status Date: 09/08/2009
Phase: Not reported
Response Action Outcome: A1 - A permanent solution has been achieved. Contamination has been reduced to background or a threat of release has been eliminated.
Oil / Haz Material Type: Oil

[Click here to access the MA DEP site for this facility:](#)

53
ENE
1/2-1
0.827 mi.
4367 ft.

WEST NEWTON AUTO SERVICE INC
1200 WASHINGTON ST
NEWTON, MA 02465

SHWS **U002009777**
UST **N/A**
AST
RELEASE
HW GEN
Financial Assurance

Relative:
Lower

SHWS:

Actual:
49 ft.

Release Tracking Number/Current Status: 3-0025566 / RAO
Release Town: NEWTON
Notification Date: 01/25/2006
Category: 72 HR
Associated ID: Not reported
Current Status: Response Action Outcome
Status Date: 02/02/2012
Phase: PHASE IV
Response Action Outcome: C1 - C1
Oil Or Haz Material: Oil
Location Type: COMMERCIAL
Location Type: ROADWAY
Source: POTUSTREL
Source: UNKNOWN

[Click here to access the MA DEP site for this facility:](#)

Chemicals:

Chemical: GASOLINE
Quantity: .5 inches

Actions:

Action Type: Release Disposition
Action Status: Reportable Release under MGL 21E
Action Date: 1/25/2006
Response Action Outcome: C1

Map ID
Direction
Distance
Elevation

MAP FINDINGS

Site

Database(s)

EDR ID Number
EPA ID Number

WEST NEWTON AUTO SERVICE INC (Continued)

U002009777

Action Type:	Compliance and Enforcement Action
Action Status:	Interim Deadline Letter Issued
Action Date:	1/25/2006
Response Action Outcome:	C1
Action Type:	A Notice sent to a Potentially Responsible Party (PRP)
Action Status:	A MassDEP piece of correspondence was issued (approvals, NORs, etc.)
Action Date:	1/25/2006
Response Action Outcome:	C1
Action Type:	Phase 2
Action Status:	Scope of Work Received
Action Date:	1/25/2007
Response Action Outcome:	C1
Action Type:	Tier Classification
Action Status:	Transmittal, Notice, or Notification Received
Action Date:	1/25/2007
Response Action Outcome:	C1
Action Type:	Tier Classification
Action Status:	Tier 2 Classification
Action Date:	1/25/2007
Response Action Outcome:	C1
Action Type:	Phase 1
Action Status:	Completion Statement Received
Action Date:	1/25/2007
Response Action Outcome:	C1
Action Type:	Phase 2
Action Status:	Notice of Delay in Meeting RA Deadline Received
Action Date:	1/26/2009
Response Action Outcome:	C1
Action Type:	Phase 3
Action Status:	Notice of Delay in Meeting RA Deadline Received
Action Date:	1/26/2009
Response Action Outcome:	C1
Action Type:	Tier Classification
Action Status:	Legal Notice Published
Action Date:	1/30/2007
Response Action Outcome:	C1
Action Type:	Response Action Outcome - RAO
Action Status:	RMRINT
Action Date:	1/31/2013
Response Action Outcome:	C1
Action Type:	Response Action Outcome - RAO
Action Status:	Inspection and Monitoring Report Received
Action Date:	1/31/2013
Response Action Outcome:	C1
Action Type:	Immediate Response Action
Action Status:	Imminent Hazard Evaluation Received

Map ID
Direction
Distance
Elevation

MAP FINDINGS

Site

Database(s)

EDR ID Number
EPA ID Number

WEST NEWTON AUTO SERVICE INC (Continued)

U002009777

Action Date:	12/1/2006
Response Action Outcome:	C1
Action Type:	Immediate Response Action
Action Status:	Status or Interim Report Received
Action Date:	12/1/2006
Response Action Outcome:	C1
Action Type:	Immediate Response Action
Action Status:	RMRINI
Action Date:	12/1/2006
Response Action Outcome:	C1
Action Type:	A Notice sent to a Potentially Responsible Party (PRP)
Action Status:	ALSENT
Action Date:	12/11/2006
Response Action Outcome:	C1
Action Type:	Immediate Response Action
Action Status:	Status or Interim Report Received
Action Date:	12/3/2007
Response Action Outcome:	C1
Action Type:	Immediate Response Action
Action Status:	RMRINT
Action Date:	12/3/2007
Response Action Outcome:	C1
Action Type:	Immediate Response Action
Action Status:	RMRINT
Action Date:	12/3/2008
Response Action Outcome:	C1
Action Type:	Immediate Response Action
Action Status:	Status or Interim Report Received
Action Date:	12/3/2008
Response Action Outcome:	C1
Action Type:	Immediate Response Action
Action Status:	Level I - Technical Screen Audit
Action Date:	12/6/2007
Response Action Outcome:	C1
Action Type:	Phase 4
Action Status:	Notice of Delay in Meeting RA Deadline Received
Action Date:	12/7/2010
Response Action Outcome:	C1
Action Type:	Phase 3
Action Status:	Notice of Delay in Meeting RA Deadline Received
Action Date:	12/7/2010
Response Action Outcome:	C1
Action Type:	Immediate Response Action
Action Status:	Status or Interim Report Received
Action Date:	12/7/2010
Response Action Outcome:	C1

Map ID
Direction
Distance
Elevation

MAP FINDINGS

Site

Database(s)

EDR ID Number
EPA ID Number

WEST NEWTON AUTO SERVICE INC (Continued)

U002009777

Action Type:	Immediate Response Action
Action Status:	RMRINT
Action Date:	12/7/2010
Response Action Outcome:	C1
Action Type:	Phase 2
Action Status:	Notice of Delay in Meeting RA Deadline Received
Action Date:	12/7/2010
Response Action Outcome:	C1
Action Type:	Immediate Response Action
Action Status:	Status or Interim Report Received
Action Date:	12/8/2009
Response Action Outcome:	C1
Action Type:	Phase 3
Action Status:	Notice of Delay in Meeting RA Deadline Received
Action Date:	12/8/2009
Response Action Outcome:	C1
Action Type:	Immediate Response Action
Action Status:	RMRINT
Action Date:	12/8/2009
Response Action Outcome:	C1
Action Type:	Phase 4
Action Status:	Notice of Delay in Meeting RA Deadline Received
Action Date:	12/8/2009
Response Action Outcome:	C1
Action Type:	Phase 2
Action Status:	Notice of Delay in Meeting RA Deadline Received
Action Date:	12/8/2009
Response Action Outcome:	C1
Action Type:	Immediate Response Action
Action Status:	RMRINT
Action Date:	12/8/2011
Response Action Outcome:	C1
Action Type:	Immediate Response Action
Action Status:	Status or Interim Report Received
Action Date:	12/8/2011
Response Action Outcome:	C1
Action Type:	Phase 2
Action Status:	Completion Statement Received
Action Date:	2/1/2012
Response Action Outcome:	C1
Action Type:	Immediate Response Action
Action Status:	Completion Statement Received
Action Date:	2/1/2012
Response Action Outcome:	C1
Action Type:	Response Action Outcome - RAO
Action Status:	RAO Statement Received

Map ID
Direction
Distance
Elevation

MAP FINDINGS

Site

Database(s)

EDR ID Number
EPA ID Number

WEST NEWTON AUTO SERVICE INC (Continued)

U002009777

Action Date:	2/1/2012
Response Action Outcome:	C1
Action Type:	Phase 3
Action Status:	Completion Statement Received
Action Date:	2/1/2012
Response Action Outcome:	C1
Action Type:	Response Action Outcome - RAO
Action Status:	RAO Statement Received
Action Date:	2/2/2012
Response Action Outcome:	C1
Action Type:	Immediate Response Action
Action Status:	Written Plan Received
Action Date:	3/27/2006
Response Action Outcome:	C1
Action Type:	Immediate Response Action
Action Status:	Oral Approval of a Modified Plan
Action Date:	3/27/2006
Response Action Outcome:	C1
Action Type:	Immediate Response Action
Action Status:	Imminent Hazard Evaluation Received
Action Date:	3/27/2006
Response Action Outcome:	C1
Action Type:	RLFA
Action Status:	FOLOFF
Action Date:	4/28/2009
Response Action Outcome:	C1
Action Type:	Immediate Response Action
Action Status:	Status or Interim Report Received
Action Date:	5/31/2006
Response Action Outcome:	C1
Action Type:	Immediate Response Action
Action Status:	RMRINT
Action Date:	5/31/2007
Response Action Outcome:	C1
Action Type:	Immediate Response Action
Action Status:	Status or Interim Report Received
Action Date:	5/31/2007
Response Action Outcome:	C1
Action Type:	Phase 4
Action Status:	Notice of Delay in Meeting RA Deadline Received
Action Date:	6/4/2010
Response Action Outcome:	C1
Action Type:	Immediate Response Action
Action Status:	RMRINT
Action Date:	6/4/2010
Response Action Outcome:	C1

Map ID
Direction
Distance
Elevation

MAP FINDINGS

Site

Database(s)

EDR ID Number
EPA ID Number

WEST NEWTON AUTO SERVICE INC (Continued)

U002009777

Action Type: Phase 3
Action Status: Notice of Delay in Meeting RA Deadline Received
Action Date: 6/4/2010
Response Action Outcome: C1

Action Type: Immediate Response Action
Action Status: Status or Interim Report Received
Action Date: 6/4/2010
Response Action Outcome: C1

Action Type: Phase 2
Action Status: Notice of Delay in Meeting RA Deadline Received
Action Date: 6/4/2010
Response Action Outcome: C1

Action Type: Immediate Response Action
Action Status: RMRINT
Action Date: 6/5/2008
Response Action Outcome: C1

Action Type: Immediate Response Action
Action Status: Status or Interim Report Received
Action Date: 6/5/2008
Response Action Outcome: C1

Action Type: Immediate Response Action
Action Status: RMRINT
Action Date: 6/7/2011
Response Action Outcome: C1

Action Type: Immediate Response Action
Action Status: Status or Interim Report Received
Action Date: 6/7/2011
Response Action Outcome: C1

Action Type: Immediate Response Action
Action Status: Status or Interim Report Received
Action Date: 6/8/2009
Response Action Outcome: C1

Action Type: Immediate Response Action
Action Status: RMRINT
Action Date: 6/8/2009
Response Action Outcome: C1

Action Type: Immediate Response Action
Action Status: Oral Approval of a Modified Plan
Action Date: 7/20/2006
Response Action Outcome: C1

Action Type: Response Action Outcome - RAO
Action Status: RMRINT
Action Date: 8/1/2012
Response Action Outcome: C1

Action Type: Response Action Outcome - RAO
Action Status: Inspection and Monitoring Report Received

Map ID
Direction
Distance
Elevation

MAP FINDINGS

Site

Database(s)

EDR ID Number
EPA ID Number

WEST NEWTON AUTO SERVICE INC (Continued)

U002009777

Action Date: 8/1/2012
Response Action Outcome: C1

Action Type: Immediate Response Action
Action Status: Modified Revised or Updated Plan Received
Action Date: 8/11/2006
Response Action Outcome: C1

Action Type: Response Action Outcome - RAO
Action Status: Inspection and Monitoring Report Received
Action Date: 8/2/2013
Response Action Outcome: C1

Action Type: Immediate Response Action
Action Status: Written Approval of Plan
Action Date: 8/21/2006
Response Action Outcome: C1

Action Type: Immediate Response Action
Action Status: Oral Approval of a Modified Plan
Action Date: 8/21/2006
Response Action Outcome: C1

UST:

Facility:

Facility ID: 19785
Owner Id: 2937
Owner: HAGOP G BEKARIAN
Owner Address: 248 SLADE ST
Owner City,St,Zip: BELMONT, MA 02478
Telephone: 617-527-9554
Description: Gas Station
Fire Dept. ID: 17207
Date of Inspection: 04/30/2013

Tank ID: 1
Serial Number: Not reported
Tank Status: Removed
Status Date: Not reported
Date Installed: 06/04/1979
Capacity: 8000
Contents: Gasoline
Tank Type: Not reported
Tank Usage: Not reported
Tank Material: Steel
Tank Leak Detection: Not reported
Pipe Material: Steel
Pipe Container: Not reported
Pipe Leak Detection: Not reported
Above Ground: No

Tank ID: 2
Serial Number: Not reported

Map ID
Direction
Distance
Elevation

MAP FINDINGS

Site

Database(s)

EDR ID Number
EPA ID Number

WEST NEWTON AUTO SERVICE INC (Continued)

U002009777

Tank Status: Removed
Status Date: Not reported
Date Installed: 06/04/1979
Capacity: 7000
Contents: Gasoline
Tank Type: Not reported
Tank Usage: Not reported
Tank Material: Steel
Tank Leak Detection: Not reported
Pipe Material: Steel
Pipe Container: Not reported
Pipe Leak Detection: Not reported
Above Ground: No

Tank ID: 3
Serial Number: Not reported
Tank Status: Removed
Status Date: Not reported
Date Installed: 06/04/1979
Capacity: 6000
Contents: Gasoline
Tank Type: Not reported
Tank Usage: Not reported
Tank Material: Steel
Tank Leak Detection: Not reported
Pipe Material: Steel
Pipe Container: Not reported
Pipe Leak Detection: Not reported
Above Ground: No

Tank ID: 4
Serial Number: Not reported
Tank Status: In Use
Status Date: Not reported
Date Installed: 08/01/1991
Capacity: 10000
Contents: Gasoline
Tank Type: 2 Walls
Tank Usage: MV
Tank Material: Reinforced
Tank Leak Detection: Interstitial Monitoring
Pipe Material: Reinforced
Pipe Container: 2 Walls
Pipe Leak Detection: Product Line Leak Detector
Above Ground: No

Tank ID: 5
Serial Number: Not reported
Tank Status: In Use
Status Date: Not reported
Date Installed: 08/01/1991
Capacity: 10000
Contents: Gasoline
Tank Type: 2 Walls

Map ID
Direction
Distance
Elevation

MAP FINDINGS

Site

Database(s)

EDR ID Number
EPA ID Number

WEST NEWTON AUTO SERVICE INC (Continued)

U002009777

Tank Usage: MV
Tank Material: Reinforced
Tank Leak Detection: Interstitial Monitoring
Pipe Material: Reinforced
Pipe Container: 2 Walls
Pipe Leak Detection: Product Line Leak Detector
Above Ground: No

Tank ID: 6
Serial Number: Not reported
Tank Status: In Use
Status Date: Not reported
Date Installed: 08/01/1991
Capacity: 10000
Contents: Gasoline
Tank Type: 2 Walls
Tank Usage: MV
Tank Material: Reinforced
Tank Leak Detection: Interstitial Monitoring
Pipe Material: Reinforced
Pipe Container: 2 Walls
Pipe Leak Detection: Product Line Leak Detector
Above Ground: No

AST:

Facility ID: 19785
Owner Id: 2937
Owner: HAGOP G BEKARIAN
Owner Address: 248 SLADE ST
Owner City,St,Zip: BELMONT, MA 02478
Telephone: (617) 484-9012
Description: Gas Station
Fire Dept. ID: 17207
Date of Inspection: Not reported
Inspector: Not reported
Overfill Prevention: Not reported
Spill Prevention: Not reported

Tank Info:

Tank ID: 7
Serial Number: Not reported
Tank Status: In Use
Capacity: Not reported
Contents: Fuel Oil
Tank Use: Other
Tank Material: Not reported
Tank Construction: Not reported
Tank Leak Detection: Not reported
Pipe Material: Not reported
Pipe Construction: Not reported
Pipe Leak Detection: Not reported
Aboveground: Yes

Release:

Release Tracking Number/Current Status: 3-0025566 / RAO

Map ID
Direction
Distance
Elevation

MAP FINDINGS

Site

Database(s)

EDR ID Number
EPA ID Number

WEST NEWTON AUTO SERVICE INC (Continued)

U002009777

Primary ID: Not reported
Official City: NEWTON
Notification: 01/25/2006
Category: 72 HR
Status Date: 02/02/2012
Phase: PHASE IV
Response Action Outcome: C1 - C1
Oil / Haz Material Type: Oil

[Click here to access the MA DEP site for this facility:](#)

HW GEN:
EPA Id: MAD982201451
RCRA Generator Status: Not reported
State Generator Status: SQG-MA

MA Financial Assurance 2:
Facility Id: 19785
Description: Gas Station
Work Phone: 617-527-9554

54
North
1/2-1
0.832 mi.
4391 ft.

FMR INCINERATOR BLDG
RUMFORD AVE
NEWTON, MA 02461

SHWS S103545932
RELEASE N/A
INST CONTROL

Relative:
Lower

SHWS:
Release Tracking Number/Current Status: 3-0014016 / RAO
Release Town: NEWTON
Notification Date: 07/31/1996
Category: 72 HR
Associated ID: Not reported
Current Status: Response Action Outcome
Status Date: 01/07/2005
Phase: PHASE IV
Response Action Outcome: A3 - A permanent solution has been achieved. Contamination has not been reduced to background and an Activity and use Limitation (AUL) has been implemented.
Oil Or Haz Material: Oil and Hazardous Material

[Click here to access the MA DEP site for this facility:](#)

Chemicals:
Chemical: BENZO[A]PYRENE
Quantity: 4.1 milligrams per kilogram
Chemical: #2 FUEL OIL
Quantity: .5 inches
Chemical: BENZO[B]FLUORANTHENE
Quantity: 4.7 milligrams per kilogram
Chemical: BENZO[A]ANTHRACENE
Quantity: 4.4 milligrams per kilogram
Chemical: TPH
Quantity: 6200 parts per million

Map ID
Direction
Distance
Elevation

MAP FINDINGS

Site

Database(s)

EDR ID Number
EPA ID Number

FMR INCINERATOR BLDG (Continued)

S103545932

Chemical: INDENO(1,2,3-CD)PYRENE
Quantity: 2.7 milligrams per kilogram
Chemical: TPH
Quantity: 560 milligrams per kilogram

Actions:

Action Type: RLFA
Action Status: FLDRAN
Action Date: 1/14/1998
Response Action Outcome: A permanent solution has been achieved. Contamination has not been reduced to background and an Activity and use Limitation (AUL) has been implemented.

Action Type: Release Abatement Measure
Action Status: Written Plan Received
Action Date: 1/20/1998
Response Action Outcome: A permanent solution has been achieved. Contamination has not been reduced to background and an Activity and use Limitation (AUL) has been implemented.

Action Type: Release Abatement Measure
Action Status: Modified Revised or Updated Plan Received
Action Date: 1/27/1998
Response Action Outcome: A permanent solution has been achieved. Contamination has not been reduced to background and an Activity and use Limitation (AUL) has been implemented.

Action Type: Phase 1
Action Status: Completion Statement Received
Action Date: 1/27/1998
Response Action Outcome: A permanent solution has been achieved. Contamination has not been reduced to background and an Activity and use Limitation (AUL) has been implemented.

Action Type: Response Action Outcome - RAO
Action Status: RAO Statement Received
Action Date: 1/7/2005
Response Action Outcome: A permanent solution has been achieved. Contamination has not been reduced to background and an Activity and use Limitation (AUL) has been implemented.

Action Type: Activity and Use Limitation
Action Status: Transmittal, Notice, or Notification Received
Action Date: 1/7/2005
Response Action Outcome: A permanent solution has been achieved. Contamination has not been reduced to background and an Activity and use Limitation (AUL) has been implemented.

Action Type: Tier Classification
Action Status: Tier 2 Extension
Action Date: 10/14/2004
Response Action Outcome: A permanent solution has been achieved. Contamination has not been reduced to background and an Activity and use Limitation (AUL) has been implemented.

Action Type: Release Abatement Measure
Action Status: Status or Interim Report Received
Action Date: 10/29/2001

Map ID
Direction
Distance
Elevation

MAP FINDINGS

Site

Database(s)

EDR ID Number
EPA ID Number

FMR INCINERATOR BLDG (Continued)

S103545932

Response Action Outcome:	A permanent solution has been achieved. Contamination has not been reduced to background and an Activity and use Limitation (AUL) has been implemented.
Action Type:	Phase 4
Action Status:	Written Plan Received
Action Date:	11/12/2004
Response Action Outcome:	A permanent solution has been achieved. Contamination has not been reduced to background and an Activity and use Limitation (AUL) has been implemented.
Action Type:	Compliance and Enforcement Action
Action Status:	Interim Deadline Letter Issued
Action Date:	11/13/1998
Response Action Outcome:	A permanent solution has been achieved. Contamination has not been reduced to background and an Activity and use Limitation (AUL) has been implemented.
Action Type:	Release Abatement Measure
Action Status:	Written Plan Received
Action Date:	11/19/1999
Response Action Outcome:	A permanent solution has been achieved. Contamination has not been reduced to background and an Activity and use Limitation (AUL) has been implemented.
Action Type:	Tier Classification
Action Status:	Tier 2 Transfer
Action Date:	11/19/1999
Response Action Outcome:	A permanent solution has been achieved. Contamination has not been reduced to background and an Activity and use Limitation (AUL) has been implemented.
Action Type:	Release Abatement Measure
Action Status:	Completion Statement Received
Action Date:	11/21/2002
Response Action Outcome:	A permanent solution has been achieved. Contamination has not been reduced to background and an Activity and use Limitation (AUL) has been implemented.
Action Type:	Phase 3
Action Status:	Completion Statement Received
Action Date:	11/22/1999
Response Action Outcome:	A permanent solution has been achieved. Contamination has not been reduced to background and an Activity and use Limitation (AUL) has been implemented.
Action Type:	Phase 2
Action Status:	Completion Statement Received
Action Date:	11/30/1998
Response Action Outcome:	A permanent solution has been achieved. Contamination has not been reduced to background and an Activity and use Limitation (AUL) has been implemented.
Action Type:	Activity and Use Limitation
Action Status:	Legal Notice Published
Action Date:	12/15/2004
Response Action Outcome:	A permanent solution has been achieved. Contamination has not been

Map ID
Direction
Distance
Elevation

MAP FINDINGS

Site

Database(s)

EDR ID Number
EPA ID Number

FMR INCINERATOR BLDG (Continued)

S103545932

reduced to background and an Activity and use Limitation (AUL) has been implemented.

Action Type: Release Abatement Measure
Action Status: Status or Interim Report Received
Action Date: 12/16/1998
Response Action Outcome: A permanent solution has been achieved. Contamination has not been reduced to background and an Activity and use Limitation (AUL) has been implemented.

Action Type: Compliance and Enforcement Action
Action Status: ACO
Action Date: 12/28/1999
Response Action Outcome: A permanent solution has been achieved. Contamination has not been reduced to background and an Activity and use Limitation (AUL) has been implemented.

Action Type: Phase 2
Action Status: Scope of Work Received
Action Date: 2/27/1998
Response Action Outcome: A permanent solution has been achieved. Contamination has not been reduced to background and an Activity and use Limitation (AUL) has been implemented.

Action Type: Tier Classification
Action Status: Transmittal, Notice, or Notification Received
Action Date: 2/5/1998
Response Action Outcome: A permanent solution has been achieved. Contamination has not been reduced to background and an Activity and use Limitation (AUL) has been implemented.

Action Type: Tier Classification
Action Status: Tier 2 Classification
Action Date: 2/5/1998
Response Action Outcome: A permanent solution has been achieved. Contamination has not been reduced to background and an Activity and use Limitation (AUL) has been implemented.

Action Type: Release Abatement Measure
Action Status: Modified Revised or Updated Plan Received
Action Date: 3/2/1999
Response Action Outcome: A permanent solution has been achieved. Contamination has not been reduced to background and an Activity and use Limitation (AUL) has been implemented.

Action Type: Release Abatement Measure
Action Status: Written Plan Received
Action Date: 3/26/2007
Response Action Outcome: A permanent solution has been achieved. Contamination has not been reduced to background and an Activity and use Limitation (AUL) has been implemented.

Action Type: Release Abatement Measure
Action Status: Status or Interim Report Received
Action Date: 3/8/2001
Response Action Outcome: A permanent solution has been achieved. Contamination has not been reduced to background and an Activity and use Limitation (AUL) has

Map ID
Direction
Distance
Elevation

MAP FINDINGS

Site

Database(s)

EDR ID Number
EPA ID Number

FMR INCINERATOR BLDG (Continued)

S103545932

been implemented.

Action Type: Compliance and Enforcement Action
Action Status: Notice of Enforcement Conference
Action Date: 4/16/1998
Response Action Outcome: A permanent solution has been achieved. Contamination has not been reduced to background and an Activity and use Limitation (AUL) has been implemented.

Action Type: Release Abatement Measure
Action Status: Status or Interim Report Received
Action Date: 4/25/2002
Response Action Outcome: A permanent solution has been achieved. Contamination has not been reduced to background and an Activity and use Limitation (AUL) has been implemented.

Action Type: RLFA
Action Status: FOLOFF
Action Date: 6/14/2000
Response Action Outcome: A permanent solution has been achieved. Contamination has not been reduced to background and an Activity and use Limitation (AUL) has been implemented.

Action Type: Release Abatement Measure
Action Status: Status or Interim Report Received
Action Date: 6/2/2000
Response Action Outcome: A permanent solution has been achieved. Contamination has not been reduced to background and an Activity and use Limitation (AUL) has been implemented.

Action Type: Release Abatement Measure
Action Status: Status or Interim Report Received
Action Date: 7/29/1998
Response Action Outcome: A permanent solution has been achieved. Contamination has not been reduced to background and an Activity and use Limitation (AUL) has been implemented.

Action Type: Release Disposition
Action Status: Reportable Release under MGL 21E
Action Date: 7/31/1996
Response Action Outcome: A permanent solution has been achieved. Contamination has not been reduced to background and an Activity and use Limitation (AUL) has been implemented.

Action Type: RNF
Action Status: Reportable Release under MGL 21E
Action Date: 7/31/1996
Response Action Outcome: A permanent solution has been achieved. Contamination has not been reduced to background and an Activity and use Limitation (AUL) has been implemented.

Action Type: Phase 2
Action Status: Completion Statement Received
Action Date: 8/17/1998
Response Action Outcome: A permanent solution has been achieved. Contamination has not been reduced to background and an Activity and use Limitation (AUL) has been implemented.

Map ID
Direction
Distance
Elevation

MAP FINDINGS

Site

Database(s)

EDR ID Number
EPA ID Number

FMR INCINERATOR BLDG (Continued)

S103545932

Action Type: Phase 3
Action Status: Notice of Delay in Meeting RA Deadline Received
Action Date: 8/2/1999
Response Action Outcome: A permanent solution has been achieved. Contamination has not been reduced to background and an Activity and use Limitation (AUL) has been implemented.

Action Type: Compliance and Enforcement Action
Action Status: Notice of Non-Compliance Issued
Action Date: 8/26/2004
Response Action Outcome: A permanent solution has been achieved. Contamination has not been reduced to background and an Activity and use Limitation (AUL) has been implemented.

Action Type: A Notice sent to a Potentially Responsible Party (PRP)
Action Status: A MassDEP piece of correspondence was issued (approvals, NORs, etc.)
Action Date: 8/8/1996
Response Action Outcome: A permanent solution has been achieved. Contamination has not been reduced to background and an Activity and use Limitation (AUL) has been implemented.

Action Type: Compliance and Enforcement Action
Action Status: Interim Deadline Letter Issued
Action Date: 8/9/1999
Response Action Outcome: A permanent solution has been achieved. Contamination has not been reduced to background and an Activity and use Limitation (AUL) has been implemented.

Release:

Release Tracking Number/Current Status: 3-0014016 / RAO
Primary ID: Not reported
Official City: NEWTON
Notification: 07/31/1996
Category: 72 HR
Status Date: 01/07/2005
Phase: PHASE IV
Response Action Outcome: A3 - A permanent solution has been achieved. Contamination has not been reduced to background and an Activity and use Limitation (AUL) has been implemented.

Oil / Haz Material Type: Oil and Hazardous Material

[Click here to access the MA DEP site for this facility:](#)

INST CONTROL:

Release Tracking Number: 3-0014016
Action Type: AUL
Action Stat: LEGNOT
Action Date: 12/15/2004
Response Action Outcome: A3 - A permanent solution has been achieved. Contamination has not been reduced to background and an Activity and use Limitation (AUL) has been implemented.

Release Tracking Number: 3-0014016
Action Type: AUL

Map ID
Direction
Distance
Elevation

MAP FINDINGS

Site

Database(s)

EDR ID Number
EPA ID Number

FMR INCINERATOR BLDG (Continued)

S103545932

Action Stat: RECPT
Action Date: 01/07/2005
Response Action Outcome: A3 - A permanent solution has been achieved. Contamination has not been reduced to background and an Activity and use Limitation (AUL) has been implemented.

**J55
ENE
1/2-1
0.865 mi.
4567 ft.**

**TEEGEE LLC
1180 WASHINGTON ST
NEWTON, MA 02465**

**SHWS
RELEASE
HW GEN
S110303661
N/A**

Site 1 of 2 in cluster J

**Relative:
Lower**

SHWS:

Release Tracking Number/Current Status: 3-0029080 / RAO
Release Town: NEWTON
Notification Date: 02/19/2010
Category: 120 DY
Associated ID: Not reported
Current Status: Response Action Outcome
Status Date: 06/16/2010
Phase: Not reported
Response Action Outcome: A2 - A permanent solution has been achieved. Contamination has not been reduced to background.
Oil Or Haz Material: Oil
Location Type: UNKNOWN
Source: UNKNOWN

**Actual:
49 ft.**

Click here to access the MA DEP site for this facility:

Chemicals:

Chemical: C5 THRU C8 ALIPHATIC HYDROCARBONS
Quantity: 4500 micrograms per liter

Actions:

Action Type: RNF
Action Status: Reportable Release under MGL 21E
Action Date: 2/19/2010
Response Action Outcome: A permanent solution has been achieved. Contamination has not been reduced to background.

Action Type: Release Disposition
Action Status: Reportable Release under MGL 21E
Action Date: 2/19/2010
Response Action Outcome: A permanent solution has been achieved. Contamination has not been reduced to background.

Action Type: A Notice sent to a Potentially Responsible Party (PRP)
Action Status: A MassDEP piece of correspondence was issued (approvals, NORs, etc.)
Action Date: 3/3/2010
Response Action Outcome: A permanent solution has been achieved. Contamination has not been reduced to background.

Action Type: Response Action Outcome - RAO
Action Status: RAO Statement Received
Action Date: 6/16/2010
Response Action Outcome: A permanent solution has been achieved. Contamination has not been reduced to background.

Map ID
Direction
Distance
Elevation

MAP FINDINGS

Site

Database(s)

EDR ID Number
EPA ID Number

TEEGEE LLC (Continued)

S110303661

Action Type: Response Action Outcome - RAO
Action Status: Level I - Technical Screen Audit
Action Date: 8/5/2010
Response Action Outcome: A permanent solution has been achieved. Contamination has not been reduced to background.

Release:

Release Tracking Number/Current Status: 3-0029080 / RAO
Primary ID: Not reported
Official City: NEWTON
Notification: 02/19/2010
Category: 120 DY
Status Date: 06/16/2010
Phase: Not reported
Response Action Outcome: A2 - A permanent solution has been achieved. Contamination has not been reduced to background.
Oil / Haz Material Type: Oil

[Click here to access the MA DEP site for this facility:](#)

HW GEN:

EPA Id: MAC300008646
RCRA Generator Status: VSQG
State Generator Status: LQG-MA

56
SSW
1/2-1
0.866 mi.
4571 ft.

**NEAR WASHINGTON ST
160 STANTON AVE
NEWTON, MA 02168**

**SHWS S102086276
RELEASE N/A**

**Relative:
Higher**

SHWS:

Release Tracking Number/Current Status: 3-0011928 / RAO
Release Town: NEWTON
Notification Date: 12/01/1994
Category: 120 DY
Associated ID: Not reported
Current Status: Response Action Outcome
Status Date: 12/01/1994
Phase: PHASE II
Response Action Outcome: B1 - Remedial actions have not been conducted because a level of No Significant Risk exists.
Oil Or Haz Material: Oil

[Click here to access the MA DEP site for this facility:](#)

Chemicals:

Chemical: HYDRAULIC FLUID
Quantity: Not reported

Actions:

Action Type: Response Action Outcome - RAO
Action Status: RAO Statement Received
Action Date: 12/1/1994

Map ID
 Direction
 Distance
 Elevation

MAP FINDINGS

Site

Database(s)

EDR ID Number
 EPA ID Number

NEAR WASHINGTON ST (Continued)

S102086276

Response Action Outcome: Remedial actions have not been conducted because a level of No Significant Risk exists.

Action Type: Phase 1
 Action Status: Completion Statement Received
 Action Date: 12/1/1994
 Response Action Outcome: Remedial actions have not been conducted because a level of No Significant Risk exists.

Action Type: RNF
 Action Status: Reportable Release under MGL 21E
 Action Date: 12/1/1994
 Response Action Outcome: Remedial actions have not been conducted because a level of No Significant Risk exists.

Action Type: Release Disposition
 Action Status: Reportable Release under MGL 21E
 Action Date: 12/1/1994
 Response Action Outcome: Remedial actions have not been conducted because a level of No Significant Risk exists.

Action Type: A Notice sent to a Potentially Responsible Party (PRP)
 Action Status: A MassDEP piece of correspondence was issued (approvals, NORs, etc.)
 Action Date: 12/16/1994
 Response Action Outcome: Remedial actions have not been conducted because a level of No Significant Risk exists.

Release:

Release Tracking Number/Current Status: 3-0011928 / RAO
 Primary ID: Not reported
 Official City: NEWTON
 Notification: 12/01/1994
 Category: 120 DY
 Status Date: 12/01/1994
 Phase: PHASE II
 Response Action Outcome: B1 - Remedial actions have not been conducted because a level of No Significant Risk exists.
 Oil / Haz Material Type: Oil

[Click here to access the MA DEP site for this facility:](#)

57
 NNW
 1/2-1
 0.866 mi.
 4573 ft.

**REAR OF BUILDING
 225 RIVERVIEW AVE
 NEWTON, MA**

**SHWS S101018339
 SPILLS N/A
 RELEASE
 INST CONTROL**

**Relative:
 Lower**

SHWS:

Release Tracking Number/Current Status: 3-0011821 / RAO
 Release Town: NEWTON
 Notification Date: 11/07/1994
 Category: 72 HR
 Associated ID: Not reported
Current Status: Response Action Outcome
 Status Date: 10/02/2001

**Actual:
 48 ft.**

Map ID
Direction
Distance
Elevation

MAP FINDINGS

Site

Database(s)

EDR ID Number
EPA ID Number

REAR OF BUILDING (Continued)

S101018339

Phase: PHASE V
Response Action Outcome: A2 - A permanent solution has been achieved. Contamination has not been reduced to background.
Oil Or Haz Material: Oil
Location Type: COMMERCIAL
Source: UNKNOWN

[Click here to access the MA DEP site for this facility:](#)

Chemicals:

Chemical: OIL
Quantity: Not reported
Chemical: NAPL
Quantity: Not reported
Chemical: PETROLEUM
Quantity: 5 inches

Actions:

Action Type: Activity and Use Limitation
Action Status: Legal Notice Published
Action Date: 1/17/2007
Response Action Outcome: A permanent solution has been achieved. Contamination has not been reduced to background.

Action Type: Immediate Response Action
Action Status: Written Plan Received
Action Date: 1/27/1995
Response Action Outcome: A permanent solution has been achieved. Contamination has not been reduced to background.

Action Type: RNF
Action Status: Reportable Release under MGL 21E
Action Date: 1/27/1995
Response Action Outcome: A permanent solution has been achieved. Contamination has not been reduced to background.

Action Type: Immediate Response Action
Action Status: Status or Interim Report Received
Action Date: 10/12/1995
Response Action Outcome: A permanent solution has been achieved. Contamination has not been reduced to background.

Action Type: Activity and Use Limitation
Action Status: Transmittal, Notice, or Notification Received
Action Date: 10/2/2001
Response Action Outcome: A permanent solution has been achieved. Contamination has not been reduced to background.

Action Type: Response Action Outcome - RAO
Action Status: RAO Statement Received
Action Date: 10/2/2001
Response Action Outcome: A permanent solution has been achieved. Contamination has not been reduced to background.

Action Type: Immediate Response Action
Action Status: Status or Interim Report Received

Map ID
Direction
Distance
Elevation

MAP FINDINGS

Site

Database(s)

EDR ID Number
EPA ID Number

REAR OF BUILDING (Continued)

S101018339

Action Date: 11/1/1995
Response Action Outcome: A permanent solution has been achieved. Contamination has not been reduced to background.

Action Type: A Notice sent to a Potentially Responsible Party (PRP)
Action Status: A MassDEP piece of correspondence was issued (approvals, NORs, etc.)
Action Date: 11/16/1994
Response Action Outcome: A permanent solution has been achieved. Contamination has not been reduced to background.

Action Type: Response Action Outcome - RAO
Action Status: Level III - Comprehensive Audit
Action Date: 11/16/2004
Response Action Outcome: A permanent solution has been achieved. Contamination has not been reduced to background.

Action Type: An activity type that is related to an Audit
Action Status: NOA
Action Date: 11/16/2004
Response Action Outcome: A permanent solution has been achieved. Contamination has not been reduced to background.

Action Type: Tier Classification
Action Status: Tier 2 Classification
Action Date: 11/3/1995
Response Action Outcome: A permanent solution has been achieved. Contamination has not been reduced to background.

Action Type: Phase 1
Action Status: Completion Statement Received
Action Date: 11/3/1995
Response Action Outcome: A permanent solution has been achieved. Contamination has not been reduced to background.

Action Type: Tier Classification
Action Status: Transmittal, Notice, or Notification Received
Action Date: 11/3/1995
Response Action Outcome: A permanent solution has been achieved. Contamination has not been reduced to background.

Action Type: Immediate Response Action
Action Status: Status or Interim Report Received
Action Date: 11/4/1996
Response Action Outcome: A permanent solution has been achieved. Contamination has not been reduced to background.

Action Type: Release Disposition
Action Status: Reportable Release under MGL 21E
Action Date: 11/7/1994
Response Action Outcome: A permanent solution has been achieved. Contamination has not been reduced to background.

Action Type: Immediate Response Action
Action Status: IRA Assessment Only
Action Date: 11/7/1994
Response Action Outcome: A permanent solution has been achieved. Contamination has not been reduced to background.

Map ID
Direction
Distance
Elevation

MAP FINDINGS

Site

Database(s)

EDR ID Number
EPA ID Number

REAR OF BUILDING (Continued)

S101018339

Action Type: Activity and Use Limitation
Action Status: Action Status or AUL Terminated
Action Date: 12/27/2006
Response Action Outcome: A permanent solution has been achieved. Contamination has not been reduced to background.

Action Type: An activity type that is related to an Audit
Action Status: Audit Follow-up Completion Statement Received
Action Date: 12/27/2006
Response Action Outcome: A permanent solution has been achieved. Contamination has not been reduced to background.

Action Type: Response Action Outcome - RAO
Action Status: Revised Statement or Transmittal Received
Action Date: 12/27/2006
Response Action Outcome: A permanent solution has been achieved. Contamination has not been reduced to background.

Action Type: Phase 5
Action Status: Inspection and Monitoring Report Received
Action Date: 2/9/2000
Response Action Outcome: A permanent solution has been achieved. Contamination has not been reduced to background.

Action Type: Immediate Response Action
Action Status: Completion Statement Received
Action Date: 2/9/2000
Response Action Outcome: A permanent solution has been achieved. Contamination has not been reduced to background.

Action Type: Phase 4
Action Status: Completion Statement Received
Action Date: 2/9/2000
Response Action Outcome: A permanent solution has been achieved. Contamination has not been reduced to background.

Action Type: Immediate Response Action
Action Status: Status or Interim Report Received
Action Date: 3/8/1996
Response Action Outcome: A permanent solution has been achieved. Contamination has not been reduced to background.

Action Type: Phase 4
Action Status: Written Plan Received
Action Date: 4/21/1998
Response Action Outcome: A permanent solution has been achieved. Contamination has not been reduced to background.

Action Type: Phase 2
Action Status: Completion Statement Received
Action Date: 4/21/1998
Response Action Outcome: A permanent solution has been achieved. Contamination has not been reduced to background.

Action Type: Phase 3
Action Status: Completion Statement Received
Action Date: 4/21/1998

Map ID
Direction
Distance
Elevation

MAP FINDINGS

Site

Database(s)

EDR ID Number
EPA ID Number

REAR OF BUILDING (Continued)

S101018339

Response Action Outcome: A permanent solution has been achieved. Contamination has not been reduced to background.

Action Type: Immediate Response Action
Action Status: Status or Interim Report Received
Action Date: 4/22/1997
Response Action Outcome: A permanent solution has been achieved. Contamination has not been reduced to background.

Action Type: An activity type that is related to an Audit
Action Status: Notice of Non-compliance related to an Audit
Action Date: 8/14/2006
Response Action Outcome: A permanent solution has been achieved. Contamination has not been reduced to background.

MA Spills:

Facility ID:	0000	Spill ID:	N88-0370
Staff Lead:	FONKEM, V	Date Entered:	19880421
Last Entered:	19890616	First Response:	19880315
Spill Date:	Not reported	Spill Time:	Not reported
Report Date:	19880315	Report Time:	09:45AM
Case Closed:	YES	Mat Type:	PETROLEUM
Virgin Waste:	VIRGIN	Contam Soil:	Not reported
Env Impact:	Not reported	Other Impact:	Not reported
Material:	MISCELLANEOUS OIL	Other Material:	Not reported
Qty Reported:	NONE	Qty Actual:	NONE
Qty Reported:	_____	Qty Actual:	_____
CAS No:	Not reported	PCB Lev (ppm):	Not reported
Source:	U.S.T.	Other Source:	Not reported
Incident:	Not reported	Other Incdnt:	Not reported
Cleanup Type:	Not reported	Contractor:	NOT USED
Referral:	NO	LUST Elig:	Not reported
Report Prep:	Not reported	Category:	Not reported
Notifier:	Not reported		
Notif Tel:	Not reported		
Days/Close:	1		

Release:

Release Tracking Number/Current Status: 3-0011821 / RAO

Primary ID: Not reported
Official City: NEWTON
Notification: 11/07/1994
Category: 72 HR
Status Date: 10/02/2001
Phase: PHASE V
Response Action Outcome: A2 - A permanent solution has been achieved. Contamination has not been reduced to background.

Oil / Haz Material Type: Oil

[Click here to access the MA DEP site for this facility:](#)

INST CONTROL:

Release Tracking Number: 3-0011821
Action Type: AUL

Map ID
Direction
Distance
Elevation

MAP FINDINGS

Site

Database(s)

EDR ID Number
EPA ID Number

REAR OF BUILDING (Continued)

S101018339

Action Stat: LEGNOT
Action Date: 01/17/2007
Response Action Outcome: A2 - A permanent solution has been achieved. Contamination has not been reduced to background.

Release Tracking Number: 3-0011821
Action Type: AUL
Action Stat: RECPT
Action Date: 10/02/2001
Response Action Outcome: A2 - A permanent solution has been achieved. Contamination has not been reduced to background.

Release Tracking Number: 3-0011821
Action Type: AUL
Action Stat: TERMIN
Action Date: 12/27/2006
Response Action Outcome: A2 - A permanent solution has been achieved. Contamination has not been reduced to background.

58
NNW
1/2-1
0.870 mi.
4595 ft.

**INDUSTRIAL PROPERTY FMR
105 RUMFORD AVE
NEWTON, MA 02158**

**SHWS S105199708
RELEASE N/A**

**Relative:
Lower**

SHWS:

Release Tracking Number/Current Status: 3-0003902 / RAO
Release Town: NEWTON
Notification Date: 04/15/1992
Category: NONE
Associated ID: Not reported
Current Status: Response Action Outcome
Status Date: 11/08/2005
Phase: Not reported
Response Action Outcome: A2 - A permanent solution has been achieved. Contamination has not been reduced to background.
Oil Or Haz Material: Oil
Location Type: FORMER
Location Type: INDUSTRIAL
Source: UNKNOWN

**Actual:
44 ft.**

Click here to access the MA DEP site for this facility:

Chemicals:

Chemical: PETROLEUM
Quantity: Not reported

Actions:

Action Type: RLFA
Action Status: FOLOFF
Action Date: 10/16/2002
Response Action Outcome: A permanent solution has been achieved. Contamination has not been reduced to background.

Action Type: An activity type that is related to an Audit
Action Status: NOA
Action Date: 10/4/2002

Map ID
Direction
Distance
Elevation

MAP FINDINGS

Site

Database(s)

EDR ID Number
EPA ID Number

INDUSTRIAL PROPERTY FMR (Continued)

S105199708

Response Action Outcome:	A permanent solution has been achieved. Contamination has not been reduced to background.
Action Type:	Response Action Outcome - RAO
Action Status:	RAO Statement Received
Action Date:	11/8/2005
Response Action Outcome:	A permanent solution has been achieved. Contamination has not been reduced to background.
Action Type:	Response Action Outcome - RAO
Action Status:	Fee Received - FMCRA Use Only
Action Date:	11/9/2005
Response Action Outcome:	A permanent solution has been achieved. Contamination has not been reduced to background.
Action Type:	An activity type that is related to an Audit
Action Status:	NOA
Action Date:	12/10/2002
Response Action Outcome:	A permanent solution has been achieved. Contamination has not been reduced to background.
Action Type:	An activity type that is related to an Audit
Action Status:	NAFNVD
Action Date:	12/22/2005
Response Action Outcome:	A permanent solution has been achieved. Contamination has not been reduced to background.
Action Type:	Response Action Outcome - RAO
Action Status:	Fee Not Required - Fee Refunded-FMCRA Use Only
Action Date:	12/8/2005
Response Action Outcome:	A permanent solution has been achieved. Contamination has not been reduced to background.
Action Type:	TREGS
Action Status:	WAVREC
Action Date:	12/9/1991
Response Action Outcome:	A permanent solution has been achieved. Contamination has not been reduced to background.
Action Type:	Release Disposition
Action Status:	Valid Transition Site
Action Date:	4/15/1992
Response Action Outcome:	A permanent solution has been achieved. Contamination has not been reduced to background.
Action Type:	TREGS
Action Status:	WAVSIG
Action Date:	7/20/1992
Response Action Outcome:	A permanent solution has been achieved. Contamination has not been reduced to background.
Action Type:	TREGS
Action Status:	RAOEQ
Action Date:	7/29/1998
Response Action Outcome:	A permanent solution has been achieved. Contamination has not been reduced to background.

Map ID
Direction
Distance
Elevation

MAP FINDINGS

Site

Database(s)

EDR ID Number
EPA ID Number

INDUSTRIAL PROPERTY FMR (Continued)

S105199708

Action Type: TREGS
Action Status: WAVACC
Action Date: 9/15/1992
Response Action Outcome: A permanent solution has been achieved. Contamination has not been reduced to background.

Release:

Release Tracking Number/Current Status: 3-0003902 / RAO
Primary ID: Not reported
Official City: NEWTON
Notification: 04/15/1992
Category: NONE
Status Date: 11/08/2005
Phase: Not reported
Response Action Outcome: A2 - A permanent solution has been achieved. Contamination has not been reduced to background.
Oil / Haz Material Type: Oil

[Click here to access the MA DEP site for this facility:](#)

J59
ENE
1/2-1
0.877 mi.
4628 ft.

EXXON
1169 WASHINGTON ST
NEWTON, MA 02158
Site 2 of 2 in cluster J

SHWS **S100830601**
RELEASE **N/A**
HW GEN

Relative:
Lower

SHWS:

Release Tracking Number/Current Status: 3-0000761 / RAO
Release Town: NEWTON
Notification Date: 01/15/1990
Category: NONE
Associated ID: 3-0000761
Current Status: Response Action Outcome
Status Date: 09/09/2010
Phase: PHASE V
Response Action Outcome: A2 - A permanent solution has been achieved. Contamination has not been reduced to background.
Oil Or Haz Material: Not reported

[Click here to access the MA DEP site for this facility:](#)

Chemicals:

Chemical: UNKNOWN
Quantity: Not reported

Actions:

Action Type: Release Disposition
Action Status: Valid Transition Site
Action Date: 1/15/1990
Response Action Outcome: A permanent solution has been achieved. Contamination has not been reduced to background.

Action Type: An activity type that is related to an Audit
Action Status: NAFVIO

Map ID
Direction
Distance
Elevation

MAP FINDINGS

Site

Database(s)

EDR ID Number
EPA ID Number

EXXON (Continued)

S100830601

Action Date: 1/5/2005
Response Action Outcome: A permanent solution has been achieved. Contamination has not been reduced to background.

Action Type: An activity type that is related to an Audit
Action Status: NAFNVD
Action Date: 10/10/2006
Response Action Outcome: A permanent solution has been achieved. Contamination has not been reduced to background.

Action Type: Tier Classification
Action Status: Tier 2 Extension
Action Date: 10/27/1999
Response Action Outcome: A permanent solution has been achieved. Contamination has not been reduced to background.

Action Type: Tier Classification
Action Status: Tier 2 Extension
Action Date: 11/3/1998
Response Action Outcome: A permanent solution has been achieved. Contamination has not been reduced to background.

Action Type: TREGS
Action Status: WAVSIG
Action Date: 12/14/1993
Response Action Outcome: A permanent solution has been achieved. Contamination has not been reduced to background.

Action Type: Tier Classification
Action Status: Transmittal, Notice, or Notification Received
Action Date: 12/22/1993
Response Action Outcome: A permanent solution has been achieved. Contamination has not been reduced to background.

Action Type: TREGS
Action Status: WAVACC
Action Date: 12/22/1993
Response Action Outcome: A permanent solution has been achieved. Contamination has not been reduced to background.

Action Type: Tier Classification
Action Status: Tier 2 Classification
Action Date: 12/22/1998
Response Action Outcome: A permanent solution has been achieved. Contamination has not been reduced to background.

Action Type: Tier Classification
Action Status: Tier 2 Extension
Action Date: 2/2/2010
Response Action Outcome: A permanent solution has been achieved. Contamination has not been reduced to background.

Action Type: Phase 5
Action Status: Action Status or AUL Terminated
Action Date: 2/2/2010
Response Action Outcome: A permanent solution has been achieved. Contamination has not been reduced to background.

Map ID
Direction
Distance
Elevation

MAP FINDINGS

Site

Database(s)

EDR ID Number
EPA ID Number

EXXON (Continued)

S100830601

Action Type: Phase 5
Action Status: RMRFIN
Action Date: 2/2/2010
Response Action Outcome: A permanent solution has been achieved. Contamination has not been reduced to background.

Action Type: Phase 5
Action Status: Remedy Operation Status Report Received
Action Date: 3/13/2009
Response Action Outcome: A permanent solution has been achieved. Contamination has not been reduced to background.

Action Type: Phase 5
Action Status: RMRINT
Action Date: 3/13/2009
Response Action Outcome: A permanent solution has been achieved. Contamination has not been reduced to background.

Action Type: Phase 5
Action Status: Remedy Operation Status Submittal Received
Action Date: 3/18/2004
Response Action Outcome: A permanent solution has been achieved. Contamination has not been reduced to background.

Action Type: Phase 5
Action Status: Remedy Operation Status Report Received
Action Date: 3/20/2007
Response Action Outcome: A permanent solution has been achieved. Contamination has not been reduced to background.

Action Type: Phase 5
Action Status: Remedy Operation Status Report Received
Action Date: 3/20/2008
Response Action Outcome: A permanent solution has been achieved. Contamination has not been reduced to background.

Action Type: Phase 5
Action Status: RMRINT
Action Date: 3/20/2008
Response Action Outcome: A permanent solution has been achieved. Contamination has not been reduced to background.

Action Type: Phase 5
Action Status: Status or Interim Report Received
Action Date: 3/21/2005
Response Action Outcome: A permanent solution has been achieved. Contamination has not been reduced to background.

Action Type: Release Abatement Measure
Action Status: Written Plan Received
Action Date: 3/22/1999
Response Action Outcome: A permanent solution has been achieved. Contamination has not been reduced to background.

Action Type: Phase 5
Action Status: Remedy Operation Status Report Received
Action Date: 3/22/2006

Map ID
Direction
Distance
Elevation

MAP FINDINGS

Site

Database(s)

EDR ID Number
EPA ID Number

EXXON (Continued)

S100830601

Response Action Outcome: A permanent solution has been achieved. Contamination has not been reduced to background.

Action Type: Phase 2
Action Status: Scope of Work Received
Action Date: 5/19/1998

Response Action Outcome: A permanent solution has been achieved. Contamination has not been reduced to background.

Action Type: Release Abatement Measure
Action Status: Status or Interim Report Received
Action Date: 7/19/1999

Response Action Outcome: A permanent solution has been achieved. Contamination has not been reduced to background.

Action Type: TREGS
Action Status: WAVREC
Action Date: 7/30/1993

Response Action Outcome: A permanent solution has been achieved. Contamination has not been reduced to background.

Action Type: TREGS
Action Status: WAVDN
Action Date: 7/30/1993

Response Action Outcome: A permanent solution has been achieved. Contamination has not been reduced to background.

Action Type: RLFA
Action Status: FLDRAN
Action Date: 8/11/2004

Response Action Outcome: A permanent solution has been achieved. Contamination has not been reduced to background.

Action Type: Phase 5
Action Status: Level II - Audit Inspection
Action Date: 8/11/2004

Response Action Outcome: A permanent solution has been achieved. Contamination has not been reduced to background.

Action Type: Tier Classification
Action Status: RTN Linked to TCLASS Via IRA Completion Statement
Action Date: 8/18/1995

Response Action Outcome: A permanent solution has been achieved. Contamination has not been reduced to background.

Action Type: Phase 5
Action Status: RMRINT
Action Date: 8/5/2010

Response Action Outcome: A permanent solution has been achieved. Contamination has not been reduced to background.

Action Type: Phase 5
Action Status: Status or Interim Report Received
Action Date: 8/5/2010

Response Action Outcome: A permanent solution has been achieved. Contamination has not been reduced to background.

Map ID
Direction
Distance
Elevation

MAP FINDINGS

Site

Database(s)

EDR ID Number
EPA ID Number

EXXON (Continued)

S100830601

Action Type: Phase 3
Action Status: Completion Statement Received
Action Date: 9/15/2000
Response Action Outcome: A permanent solution has been achieved. Contamination has not been reduced to background.

Action Type: Release Abatement Measure
Action Status: Completion Statement Received
Action Date: 9/15/2000
Response Action Outcome: A permanent solution has been achieved. Contamination has not been reduced to background.

Action Type: Phase 4
Action Status: Written Plan Received
Action Date: 9/15/2000
Response Action Outcome: A permanent solution has been achieved. Contamination has not been reduced to background.

Action Type: Phase 2
Action Status: Completion Statement Received
Action Date: 9/15/2000
Response Action Outcome: A permanent solution has been achieved. Contamination has not been reduced to background.

Action Type: Phase 5
Action Status: Remedy Operation Status Report Received
Action Date: 9/16/2005
Response Action Outcome: A permanent solution has been achieved. Contamination has not been reduced to background.

Action Type: Phase 5
Action Status: Inspection and Monitoring Report Received
Action Date: 9/19/2003
Response Action Outcome: A permanent solution has been achieved. Contamination has not been reduced to background.

Action Type: Phase 5
Action Status: Remedy Operation Status Submittal Received
Action Date: 9/19/2003
Response Action Outcome: A permanent solution has been achieved. Contamination has not been reduced to background.

Action Type: Phase 5
Action Status: Remedy Operation Status Report Received
Action Date: 9/19/2007
Response Action Outcome: A permanent solution has been achieved. Contamination has not been reduced to background.

Action Type: Phase 5
Action Status: RMRINT
Action Date: 9/19/2007
Response Action Outcome: A permanent solution has been achieved. Contamination has not been reduced to background.

Action Type: Phase 5
Action Status: RMRINT
Action Date: 9/19/2008

Map ID
Direction
Distance
Elevation

MAP FINDINGS

Site

Database(s)

EDR ID Number
EPA ID Number

EXXON (Continued)

S100830601

Response Action Outcome: A permanent solution has been achieved. Contamination has not been reduced to background.

Action Type: Phase 5
Action Status: Remedy Operation Status Report Received
Action Date: 9/19/2008

Response Action Outcome: A permanent solution has been achieved. Contamination has not been reduced to background.

Action Type: Phase 5
Action Status: Remedy Operation Status Submittal Received
Action Date: 9/20/2004

Response Action Outcome: A permanent solution has been achieved. Contamination has not been reduced to background.

Action Type: Phase 5
Action Status: Remedy Operation Status Report Received
Action Date: 9/20/2006

Response Action Outcome: A permanent solution has been achieved. Contamination has not been reduced to background.

Action Type: Phase 5
Action Status: RMRINT
Action Date: 9/20/2006

Response Action Outcome: A permanent solution has been achieved. Contamination has not been reduced to background.

Action Type: Phase 5
Action Status: RMRINT
Action Date: 9/22/2009

Response Action Outcome: A permanent solution has been achieved. Contamination has not been reduced to background.

Action Type: Phase 5
Action Status: Remedy Operation Status Report Received
Action Date: 9/22/2009

Response Action Outcome: A permanent solution has been achieved. Contamination has not been reduced to background.

Action Type: Phase 4
Action Status: Completion Statement Received
Action Date: 9/23/2002

Response Action Outcome: A permanent solution has been achieved. Contamination has not been reduced to background.

Action Type: RLFA
Action Status: FLDRAN
Action Date: 9/26/2006

Response Action Outcome: A permanent solution has been achieved. Contamination has not been reduced to background.

Action Type: Phase 5
Action Status: Level II - Audit Inspection
Action Date: 9/26/2006

Response Action Outcome: A permanent solution has been achieved. Contamination has not been reduced to background.

Map ID
Direction
Distance
Elevation

MAP FINDINGS

Site

Database(s)

EDR ID Number
EPA ID Number

EXXON (Continued)

S100830601

Action Type: Response Action Outcome - RAO
Action Status: RAO Statement Received
Action Date: 9/9/2010
Response Action Outcome: A permanent solution has been achieved. Contamination has not been reduced to background.

Release Tracking Number/Current Status: 3-0012617 / RAONR
Release Town: NEWTON
Notification Date: 06/23/1995
Category: 72 HR
Associated ID: 3-0000761
Current Status: Response Action Outcome Not Required
Status Date: 12/22/1998
Phase: Not reported
Response Action Outcome: -
Oil Or Haz Material: Oil
Location Type: COMMERCIAL
Source: UNKNOWN

[Click here to access the MA DEP site for this facility:](#)

Chemicals:
Chemical: NAPL
Quantity: .5 inches
Chemical: FUEL OIL
Quantity: Not reported

Actions:
Action Type: Tier Classification
Action Status: Tier 2 Extension
Action Date: 10/27/1999
Response Action Outcome: Not reported

Action Type: Tier Classification
Action Status: Tier 2 Extension
Action Date: 11/3/1998
Response Action Outcome: Not reported

Action Type: Tier Classification
Action Status: Transmittal, Notice, or Notification Received
Action Date: 12/22/1993
Response Action Outcome: Not reported

Action Type: Tier Classification
Action Status: Tier 2 Classification
Action Date: 12/22/1998
Response Action Outcome: Not reported

Action Type: RAO Not Required
Action Status: Linked to a Tier Classified Site
Action Date: 12/22/1998
Response Action Outcome: Not reported

Action Type: Tier Classification
Action Status: Tier 2 Extension

Map ID
Direction
Distance
Elevation

MAP FINDINGS

Site

Database(s)

EDR ID Number
EPA ID Number

EXXON (Continued)

S100830601

Action Date: 2/2/2010
Response Action Outcome: Not reported

Action Type: Immediate Response Action
Action Status: IRA Assessment Only
Action Date: 6/23/1995
Response Action Outcome: Not reported

Action Type: Release Disposition
Action Status: Reportable Release under MGL 21E
Action Date: 6/23/1995
Response Action Outcome: Not reported

Action Type: A Notice sent to a Potentially Responsible Party (PRP)
Action Status: A MassDEP piece of correspondence was issued (approvals, NORs, etc.
Action Date: 7/25/1995
Response Action Outcome: Not reported

Action Type: RAO Not Required
Action Status: Linked to a Tier Classified Site
Action Date: 8/18/1995
Response Action Outcome: Not reported

Action Type: RNF
Action Status: Reportable Release under MGL 21E
Action Date: 8/18/1995
Response Action Outcome: Not reported

Action Type: Immediate Response Action
Action Status: Completion Statement Received
Action Date: 8/18/1995
Response Action Outcome: Not reported

Action Type: Tier Classification
Action Status: RTN Linked to TCLASS Via IRA Completion Statement
Action Date: 8/18/1995
Response Action Outcome: Not reported

Release:

Release Tracking Number/Current Status: 3-0000761 / RAO
Primary ID: 3-0000761
Official City: NEWTON
Notification: 01/15/1990
Category: NONE
Status Date: 09/09/2010
Phase: PHASE V
Response Action Outcome: A2 - A permanent solution has been achieved. Contamination has not been reduced to background.
Oil / Haz Material Type: Not reported

[Click here to access the MA DEP site for this facility:](#)

Release Tracking Number/Current Status: 3-0012617 / RAONR
Primary ID: 3-0000761
Official City: NEWTON

Map ID
Direction
Distance
Elevation

MAP FINDINGS

Site

Database(s)

EDR ID Number
EPA ID Number

EXXON (Continued)

S100830601

Notification: 06/23/1995
Category: 72 HR
Status Date: 12/22/1998
Phase: Not reported
Response Action Outcome: -
Oil / Haz Material Type: Oil

[Click here to access the MA DEP site for this facility:](#)

HW GEN:

EPA Id: MV6175271793
RCRA Generator Status: Not reported
State Generator Status: SQG-MA

EPA Id: MAR000016022
RCRA Generator Status: VSQG
State Generator Status: Not reported

60
SSE
1/2-1
0.884 mi.
4666 ft.

INTERSECTION NEAR 170 DARTMOUTH ST
LANSING ST
NEWTON, MA

SHWS **S104847581**
RELEASE **N/A**

Relative:
Higher

Actual:
134 ft.

SHWS:

Release Tracking Number/Current Status: 3-0020255 / RAO
Release Town: NEWTON
Notification Date: 12/26/2000
Category: TWO HR
Associated ID: Not reported
Current Status: **Response Action Outcome**
Status Date: 12/27/2000
Phase: Not reported
Response Action Outcome: A1 - A permanent solution has been achieved. Contamination has been reduced to background or a threat of release has been eliminated.
Oil Or Haz Material: Oil
Location Type: ROADWAY
Source: TRANSFORM

[Click here to access the MA DEP site for this facility:](#)

Chemicals:

Chemical: MODF
Quantity: 40 gallons
Chemical: MODF NON PCB
Quantity: 25 gallons

Actions:

Action Type: A Notice sent to a Potentially Responsible Party (PRP)
Action Status: A MassDEP piece of correspondence was issued (approvals, NORs, etc.
Action Date: 1/24/2001
Response Action Outcome: A permanent solution has been achieved. Contamination has been reduced to background or a threat of release has been eliminated.

Action Type: Immediate Response Action

Map ID
Direction
Distance
Elevation

MAP FINDINGS

Site

Database(s)

EDR ID Number
EPA ID Number

INTERSECTION NEAR 170 DARTMOUTH ST (Continued)

S104847581

Action Status: Oral Approval of Plan or Action
Action Date: 12/26/2000
Response Action Outcome: A permanent solution has been achieved. Contamination has been reduced to background or a threat of release has been eliminated.

Action Type: Release Disposition
Action Status: Reportable Release under MGL 21E
Action Date: 12/26/2000
Response Action Outcome: A permanent solution has been achieved. Contamination has been reduced to background or a threat of release has been eliminated.

Action Type: RNF
Action Status: Reportable Release under MGL 21E
Action Date: 12/27/2000
Response Action Outcome: A permanent solution has been achieved. Contamination has been reduced to background or a threat of release has been eliminated.

Action Type: Response Action Outcome - RAO
Action Status: RAO Statement Received
Action Date: 12/27/2000
Response Action Outcome: A permanent solution has been achieved. Contamination has been reduced to background or a threat of release has been eliminated.

Release:

Release Tracking Number/Current Status: 3-0020255 / RAO
Primary ID: Not reported
Official City: NEWTON
Notification Date: 12/26/2000
Category: TWO HR
Status Date: 12/27/2000
Phase: Not reported
Response Action Outcome: A1 - A permanent solution has been achieved. Contamination has been reduced to background or a threat of release has been eliminated.
Oil / Haz Material Type: Oil

[Click here to access the MA DEP site for this facility:](#)

61
NNW
1/2-1
0.903 mi.
4768 ft.

**PANTOS FAMILY TRUST
74 RUMFORD AVE
WALTHAM, MA 02254**

**SHWS S104545951
RELEASE N/A**

**Relative:
Lower**

SHWS:

**Actual:
41 ft.**

Release Tracking Number/Current Status: 3-0015884 / RAO
Release Town: WALTHAM
Notification Date: 01/07/1998
Category: TWO HR
Associated ID: 3-0015884
Current Status: Response Action Outcome
Status Date: 01/07/2014
Phase: PHASE IV
Response Action Outcome: C2 - C2
Oil Or Haz Material: Hazardous Material
Source: UNKNOWN

Map ID
Direction
Distance
Elevation

MAP FINDINGS

Site

Database(s)

EDR ID Number
EPA ID Number

PANTOS FAMILY TRUST (Continued)

S10454951

[Click here to access the MA DEP site for this facility:](#)

Chemicals:

Chemical: LEAD
Quantity: 54900 milligrams per kilogram
Chemical: ANTIMONY
Quantity: 152 milligrams per kilogram
Chemical: COPPER
Quantity: 3800 milligrams per kilogram
Chemical: ARSENIC
Quantity: 1650 milligrams per kilogram

Actions:

Action Type: A Notice sent to a Potentially Responsible Party (PRP)
Action Status: A MassDEP piece of correspondence was issued (approvals, NORs, etc.)
Action Date: 1/12/1998
Response Action Outcome: C2

Action Type: A Notice sent to a Potentially Responsible Party (PRP)
Action Status: A MassDEP piece of correspondence was issued (approvals, NORs, etc.)
Action Date: 1/13/1998
Response Action Outcome: C2

Action Type: RNF
Action Status: Reportable Release under MGL 21E
Action Date: 1/16/1998
Response Action Outcome: C2

Action Type: Release Abatement Measure
Action Status: Written Plan Received
Action Date: 1/18/2013
Response Action Outcome: C2

Action Type: Release Abatement Measure
Action Status: Public Comment Period Initiated on Submittal
Action Date: 1/2/2013
Response Action Outcome: C2

Action Type: Phase 1
Action Status: Completion Statement Received
Action Date: 1/6/2000
Response Action Outcome: C2

Action Type: Tier Classification
Action Status: Tier 1B Classification
Action Date: 1/6/2000
Response Action Outcome: C2

Action Type: Tier Classification
Action Status: Transmittal, Notice, or Notification Received
Action Date: 1/6/2000
Response Action Outcome: C2

Action Type: RLFA
Action Status: FOLFLD

Map ID
Direction
Distance
Elevation

MAP FINDINGS

Site

Database(s)

EDR ID Number
EPA ID Number

PANTOS FAMILY TRUST (Continued)

S104545951

Action Date: 1/7/1998
Response Action Outcome: C2

Action Type: Immediate Response Action
Action Status: Oral Approval of Plan or Action
Action Date: 1/7/1998
Response Action Outcome: C2

Action Type: Release Disposition
Action Status: Reportable Release under MGL 21E
Action Date: 1/7/1998
Response Action Outcome: C2

Action Type: Tier Classification
Action Status: RTN Linked to TCLASS Via Tier Classification Submittal
Action Date: 1/7/2000
Response Action Outcome: C2

Action Type: Release Abatement Measure
Action Status: Completion Statement Received
Action Date: 1/7/2014
Response Action Outcome: C2

Action Type: Response Action Outcome - RAO
Action Status: RAO Statement Received
Action Date: 1/7/2014
Response Action Outcome: C2

Action Type: Compliance and Enforcement Action
Action Status: Notice of Non-Compliance Issued
Action Date: 10/13/1999
Response Action Outcome: C2

Action Type: PIP
Action Status: Public Involvement Petition Received
Action Date: 10/25/1999
Response Action Outcome: C2

Action Type: Release Abatement Measure
Action Status: Written Denial of Plan
Action Date: 10/25/1999
Response Action Outcome: C2

Action Type: PIP
Action Status: PIPDLY
Action Date: 10/27/1999
Response Action Outcome: C2

Action Type: Compliance and Enforcement Action
Action Status: Notice of Non-Compliance Issued
Action Date: 10/28/1999
Response Action Outcome: C2

Action Type: Release Abatement Measure
Action Status: Written Plan Received
Action Date: 10/6/1999
Response Action Outcome: C2

Map ID
Direction
Distance
Elevation

MAP FINDINGS

Site

Database(s)

EDR ID Number
EPA ID Number

PANTOS FAMILY TRUST (Continued)

S104545951

Action Type:	Compliance and Enforcement Action
Action Status:	ACO
Action Date:	12/8/2009
Response Action Outcome:	C2
Action Type:	Phase 2
Action Status:	Revised Statement or Transmittal Received
Action Date:	2/14/2013
Response Action Outcome:	C2
Action Type:	PIP
Action Status:	PLANDT
Action Date:	2/17/2000
Response Action Outcome:	C2
Action Type:	PIP
Action Status:	Legal Notice Published
Action Date:	3/17/2000
Response Action Outcome:	C2
Action Type:	PIP
Action Status:	Public Comment Period Initiated on Submittal
Action Date:	3/2/2000
Response Action Outcome:	C2
Action Type:	PIP
Action Status:	PIPMTG
Action Date:	3/2/2000
Response Action Outcome:	C2
Action Type:	Tier Classification
Action Status:	Legal Notice Published
Action Date:	3/22/2007
Response Action Outcome:	C2
Action Type:	Tier Classification
Action Status:	Legal Notice Published
Action Date:	3/24/2009
Response Action Outcome:	C2
Action Type:	Phase 3
Action Status:	Revised Statement or Transmittal Received
Action Date:	3/26/2007
Response Action Outcome:	C2
Action Type:	Phase 2
Action Status:	Revised Statement or Transmittal Received
Action Date:	3/26/2007
Response Action Outcome:	C2
Action Type:	Compliance and Enforcement Action
Action Status:	Amendment Received or Issued
Action Date:	3/26/2013
Response Action Outcome:	C2
Action Type:	Immediate Response Action
Action Status:	Completion Statement Received

Map ID
Direction
Distance
Elevation

MAP FINDINGS

Site

Database(s)

EDR ID Number
EPA ID Number

PANTOS FAMILY TRUST (Continued)

S104545951

Action Date: 3/6/1998
Response Action Outcome: C2

Action Type: Immediate Response Action
Action Status: Completion Statement Received
Action Date: 4/13/2005
Response Action Outcome: C2

Action Type: Immediate Response Action
Action Status: Imminent Hazard Evaluation Received
Action Date: 4/18/2000
Response Action Outcome: C2

Action Type: PIP
Action Status: Written Plan Received
Action Date: 4/21/2000
Response Action Outcome: C2

Action Type: Compliance and Enforcement Action
Action Status: Amendment Received or Issued
Action Date: 4/26/2012
Response Action Outcome: C2

Action Type: Tier Classification
Action Status: Permit Transfer Received
Action Date: 4/29/2005
Response Action Outcome: C2

Action Type: Tier Classification
Action Status: Permit Effective Date
Action Date: 5/12/2000
Response Action Outcome: C2

Action Type: Tier Classification
Action Status: Permit Extension Received
Action Date: 5/12/2007
Response Action Outcome: C2

Action Type: Phase 4
Action Status: Written Plan Received
Action Date: 5/12/2011
Response Action Outcome: C2

Action Type: Compliance and Enforcement Action
Action Status: Notice of Non-Compliance Issued
Action Date: 5/14/2007
Response Action Outcome: C2

Action Type: Phase 2
Action Status: Completion Statement Received
Action Date: 5/16/2002
Response Action Outcome: C2

Action Type: Phase 3
Action Status: Completion Statement Received
Action Date: 5/16/2002
Response Action Outcome: C2

Map ID
Direction
Distance
Elevation

MAP FINDINGS

Site

Database(s)

EDR ID Number
EPA ID Number

PANTOS FAMILY TRUST (Continued)

S104545951

Action Type:	Phase 4
Action Status:	Public Comment Period Initiated on Submittal
Action Date:	5/16/2011
Response Action Outcome:	C2
Action Type:	Tier Classification
Action Status:	Legal Notice Published
Action Date:	5/17/2012
Response Action Outcome:	C2
Action Type:	Release Disposition
Action Status:	Reportable Release under MGL 21E
Action Date:	5/30/2007
Response Action Outcome:	C2
Action Type:	Tier Classification
Action Status:	Permit Extension Received
Action Date:	5/6/2009
Response Action Outcome:	C2
Action Type:	Phase 4
Action Status:	Notice of Delay in Meeting RA Deadline Received
Action Date:	5/9/2003
Response Action Outcome:	C2
Action Type:	Tier Classification
Action Status:	Permit Extension Received
Action Date:	6/16/2005
Response Action Outcome:	C2
Action Type:	RLFA
Action Status:	FOLOFF
Action Date:	6/22/2007
Response Action Outcome:	C2
Action Type:	A Notice sent to a Potentially Responsible Party (PRP)
Action Status:	A MassDEP piece of correspondence was issued (approvals, NORs, etc.)
Action Date:	6/29/2005
Response Action Outcome:	C2
Action Type:	Tier Classification
Action Status:	Permit Extension Received
Action Date:	6/29/2012
Response Action Outcome:	C2
Action Type:	TAG
Action Status:	GRNTEX
Action Date:	6/30/2001
Response Action Outcome:	C2
Action Type:	TAG
Action Status:	GRNTST
Action Date:	7/1/2000
Response Action Outcome:	C2
Action Type:	Compliance and Enforcement Action
Action Status:	Amendment Received or Issued

Map ID
Direction
Distance
Elevation

MAP FINDINGS

Site

Database(s)

EDR ID Number
EPA ID Number

PANTOS FAMILY TRUST (Continued)

S104545951

Action Date: 7/1/2010
Response Action Outcome: C2

Action Type: Immediate Response Action
Action Status: Imminent Hazard Evaluation Received
Action Date: 7/11/2000
Response Action Outcome: C2

Action Type: Phase 2
Action Status: Public Comment Period Initiated on Submittal
Action Date: 7/29/2009
Response Action Outcome: C2

Action Type: Phase 3
Action Status: Public Comment Period Initiated on Submittal
Action Date: 7/29/2009
Response Action Outcome: C2

Action Type: Phase 4
Action Status: Public Comment Period Initiated on Submittal
Action Date: 7/29/2009
Response Action Outcome: C2

Action Type: Release Abatement Measure
Action Status: Status or Interim Report Received
Action Date: 9/13/2013
Response Action Outcome: C2

Action Type: BWS20
Action Status: APPROV
Action Date: Not reported
Response Action Outcome: C2

Action Type: BWS02
Action Status: APPROV
Action Date: Not reported
Response Action Outcome: C2

Release Tracking Number/Current Status: 3-0016699 / RAONR
Release Town: WALTHAM
Notification Date: 04/14/1998
Category: 120 DY
Associated ID: 3-0015884
Current Status: Response Action Outcome Not Required
Status Date: 01/06/2000
Phase: PHASE IV
Response Action Outcome: -
Oil Or Haz Material: Oil and Hazardous Material

[Click here to access the MA DEP site for this facility:](#)

Chemicals:
Chemical: 2-METHYLNAPHTHALENE
Quantity: 576 milligrams per kilogram
Chemical: C19 THRU C36 ALIPHATIC HYDROCARBONS

Map ID
Direction
Distance
Elevation

MAP FINDINGS

Site

Database(s)

EDR ID Number
EPA ID Number

PANTOS FAMILY TRUST (Continued)

S10454951

Quantity:	5830 milligrams per kilogram
Chemical:	ACENAPHTHYLENE, 1,2-DIHYDRO
Quantity:	68.4 milligrams per kilogram
Chemical:	PHENANTHRENE
Quantity:	192 milligrams per kilogram
Chemical:	BENZ[A]ANTHRACENE
Quantity:	1.24 milligrams per kilogram
Chemical:	C11 THRU C22 AROMATIC HYDROCARBONS
Quantity:	14800 milligrams per kilogram
Chemical:	C9 THRU C18 ALIPHATIC HYDROCARBONS
Quantity:	40800 milligrams per kilogram
Chemical:	NAPHTHALENE
Quantity:	60.2 milligrams per kilogram
Chemical:	ACENAPHTHYLENE
Quantity:	165 milligrams per kilogram
Chemical:	ANTHRACENE
Quantity:	165 milligrams per kilogram
Chemical:	BENZO[A]PYRENE
Quantity:	.86 milligrams per kilogram
Actions:	
Action Type:	Release Abatement Measure
Action Status:	Written Plan Received
Action Date:	1/18/2013
Response Action Outcome:	Not reported
Action Type:	Release Abatement Measure
Action Status:	Public Comment Period Initiated on Submittal
Action Date:	1/2/2013
Response Action Outcome:	Not reported
Action Type:	Tier Classification
Action Status:	Transmittal, Notice, or Notification Received
Action Date:	1/6/2000
Response Action Outcome:	Not reported
Action Type:	RAO Not Required
Action Status:	Linked to a Tier Classified Site
Action Date:	1/6/2000
Response Action Outcome:	Not reported
Action Type:	Tier Classification
Action Status:	Tier 1B Classification
Action Date:	1/6/2000
Response Action Outcome:	Not reported
Action Type:	Tier Classification
Action Status:	RTN Linked to TCLASS Via Tier Classification Submittal
Action Date:	1/7/2000
Response Action Outcome:	Not reported
Action Type:	Release Abatement Measure
Action Status:	Completion Statement Received
Action Date:	1/7/2014
Response Action Outcome:	Not reported
Action Type:	PIP
Action Status:	Public Involvement Petition Received

Map ID
Direction
Distance
Elevation

MAP FINDINGS

Site

Database(s)

EDR ID Number
EPA ID Number

PANTOS FAMILY TRUST (Continued)

S104545951

Action Date:	10/25/1999
Response Action Outcome:	Not reported
Action Type:	Release Abatement Measure
Action Status:	Written Denial of Plan
Action Date:	10/25/1999
Response Action Outcome:	Not reported
Action Type:	PIP
Action Status:	PIPDLY
Action Date:	10/27/1999
Response Action Outcome:	Not reported
Action Type:	Release Abatement Measure
Action Status:	Written Plan Received
Action Date:	10/6/1999
Response Action Outcome:	Not reported
Action Type:	A Notice sent to a Potentially Responsible Party (PRP)
Action Status:	A MassDEP piece of correspondence was issued (approvals, NORs, etc.
Action Date:	11/2/1998
Response Action Outcome:	Not reported
Action Type:	Phase 2
Action Status:	Revised Statement or Transmittal Received
Action Date:	2/14/2013
Response Action Outcome:	Not reported
Action Type:	PIP
Action Status:	PLANDT
Action Date:	2/17/2000
Response Action Outcome:	Not reported
Action Type:	PIP
Action Status:	Legal Notice Published
Action Date:	3/17/2000
Response Action Outcome:	Not reported
Action Type:	PIP
Action Status:	Public Comment Period Initiated on Submittal
Action Date:	3/2/2000
Response Action Outcome:	Not reported
Action Type:	PIP
Action Status:	PIPMTG
Action Date:	3/2/2000
Response Action Outcome:	Not reported
Action Type:	Tier Classification
Action Status:	Legal Notice Published
Action Date:	3/22/2007
Response Action Outcome:	Not reported
Action Type:	Tier Classification
Action Status:	Legal Notice Published
Action Date:	3/24/2009
Response Action Outcome:	Not reported

Map ID
Direction
Distance
Elevation

MAP FINDINGS

Site

Database(s)

EDR ID Number
EPA ID Number

PANTOS FAMILY TRUST (Continued)

S104545951

Action Type: Phase 2
Action Status: Revised Statement or Transmittal Received
Action Date: 3/26/2007
Response Action Outcome: Not reported

Action Type: Phase 3
Action Status: Revised Statement or Transmittal Received
Action Date: 3/26/2007
Response Action Outcome: Not reported

Action Type: Immediate Response Action
Action Status: Completion Statement Received
Action Date: 4/13/2005
Response Action Outcome: Not reported

Action Type: RNF
Action Status: Reportable Release under MGL 21E
Action Date: 4/14/1998
Response Action Outcome: Not reported

Action Type: Release Disposition
Action Status: Reportable Release under MGL 21E
Action Date: 4/14/1998
Response Action Outcome: Not reported

Action Type: Immediate Response Action
Action Status: Imminent Hazard Evaluation Received
Action Date: 4/18/2000
Response Action Outcome: Not reported

Action Type: PIP
Action Status: Written Plan Received
Action Date: 4/21/2000
Response Action Outcome: Not reported

Action Type: Tier Classification
Action Status: Permit Transfer Received
Action Date: 4/29/2005
Response Action Outcome: Not reported

Action Type: Tier Classification
Action Status: Permit Effective Date
Action Date: 5/12/2000
Response Action Outcome: Not reported

Action Type: Tier Classification
Action Status: Permit Extension Received
Action Date: 5/12/2007
Response Action Outcome: Not reported

Action Type: Phase 3
Action Status: Completion Statement Received
Action Date: 5/16/2002
Response Action Outcome: Not reported

Action Type: Phase 2
Action Status: Completion Statement Received

Map ID
Direction
Distance
Elevation

MAP FINDINGS

Site

Database(s)

EDR ID Number
EPA ID Number

PANTOS FAMILY TRUST (Continued)

S104545951

Action Date:	5/16/2002
Response Action Outcome:	Not reported
Action Type:	Tier Classification
Action Status:	Legal Notice Published
Action Date:	5/17/2012
Response Action Outcome:	Not reported
Action Type:	Tier Classification
Action Status:	Permit Extension Received
Action Date:	5/6/2009
Response Action Outcome:	Not reported
Action Type:	Tier Classification
Action Status:	Permit Extension Received
Action Date:	6/16/2005
Response Action Outcome:	Not reported
Action Type:	Tier Classification
Action Status:	Permit Extension Received
Action Date:	6/29/2012
Response Action Outcome:	Not reported
Action Type:	TAG
Action Status:	GRNTEX
Action Date:	6/30/2001
Response Action Outcome:	Not reported
Action Type:	TAG
Action Status:	GRNTST
Action Date:	7/1/2000
Response Action Outcome:	Not reported
Action Type:	Immediate Response Action
Action Status:	Imminent Hazard Evaluation Received
Action Date:	7/11/2000
Response Action Outcome:	Not reported
Action Type:	Phase 3
Action Status:	Public Comment Period Initiated on Submittal
Action Date:	7/29/2009
Response Action Outcome:	Not reported
Action Type:	Phase 2
Action Status:	Public Comment Period Initiated on Submittal
Action Date:	7/29/2009
Response Action Outcome:	Not reported
Action Type:	Release Abatement Measure
Action Status:	Status or Interim Report Received
Action Date:	9/13/2013
Response Action Outcome:	Not reported

Release:

Release Tracking Number/Current Status: 3-0015884 / RAO
Primary ID: 3-0015884

Map ID
Direction
Distance
Elevation

MAP FINDINGS

Site

Database(s)

EDR ID Number
EPA ID Number

PANTOS FAMILY TRUST (Continued)

S104545951

Official City: WALTHAM
Notification: 01/07/1998
Category: TWO HR
Status Date: 01/07/2014
Phase: PHASE IV
Response Action Outcome: C2 - C2
Oil / Haz Material Type: Hazardous Material

[Click here to access the MA DEP site for this facility:](#)

Release Tracking Number/Current Status: 3-0016699 / RAONR
Primary ID: 3-0015884
Official City: WALTHAM
Notification: 04/14/1998
Category: 120 DY
Status Date: 01/06/2000
Phase: PHASE IV
Response Action Outcome: -
Oil / Haz Material Type: Oil and Hazardous Material

[Click here to access the MA DEP site for this facility:](#)

62
SSW
1/2-1
0.926 mi.
4890 ft.

**MBTA WOODLAND STA
WASHINGTON ST
NEWTON, MA 02458**

**SHWS S106775837
RELEASE N/A**

**Relative:
Higher**

SHWS:

Release Tracking Number/Current Status: 3-0024462 / RAO
Release Town: NEWTON
Notification Date: 12/03/2004
Category: TWO HR
Associated ID: Not reported
Current Status: Response Action Outcome
Status Date: 01/31/2005
Phase: Not reported
Response Action Outcome: A1 - A permanent solution has been achieved. Contamination has been reduced to background or a threat of release has been eliminated.
Oil Or Haz Material: Oil
Location Type: STATE
Source: VEHICLE

[Click here to access the MA DEP site for this facility:](#)

Chemicals:

Chemical: DIESEL FUEL
Quantity: 15 gallons

Actions:

Action Type: A Notice sent to a Potentially Responsible Party (PRP)
Action Status: A MassDEP piece of correspondence was issued (approvals, NORs, etc.)
Action Date: 1/10/2005
Response Action Outcome: A permanent solution has been achieved. Contamination has been reduced to background or a threat of release has been eliminated.

Map ID
Direction
Distance
Elevation

MAP FINDINGS

Site

Database(s)

EDR ID Number
EPA ID Number

MBTA WOODLAND STA (Continued)

S106775837

Action Type: RNF
Action Status: Reportable Release under MGL 21E
Action Date: 1/31/2005
Response Action Outcome: A permanent solution has been achieved. Contamination has been reduced to background or a threat of release has been eliminated.

Action Type: Response Action Outcome - RAO
Action Status: RAO Statement Received
Action Date: 1/31/2005
Response Action Outcome: A permanent solution has been achieved. Contamination has been reduced to background or a threat of release has been eliminated.

Action Type: Immediate Response Action
Action Status: Oral Approval of Plan or Action
Action Date: 12/3/2004
Response Action Outcome: A permanent solution has been achieved. Contamination has been reduced to background or a threat of release has been eliminated.

Action Type: Release Disposition
Action Status: Reportable Release under MGL 21E
Action Date: 12/3/2004
Response Action Outcome: A permanent solution has been achieved. Contamination has been reduced to background or a threat of release has been eliminated.

Action Type: RLFA
Action Status: FOLOFF
Action Date: 12/3/2004
Response Action Outcome: A permanent solution has been achieved. Contamination has been reduced to background or a threat of release has been eliminated.

Release:

Release Tracking Number/Current Status: 3-0024462 / RAO
Primary ID: Not reported
Official City: NEWTON
Notification: 12/03/2004
Category: TWO HR
Status Date: 01/31/2005
Phase: Not reported
Response Action Outcome: A1 - A permanent solution has been achieved. Contamination has been reduced to background or a threat of release has been eliminated.
Oil / Haz Material Type: Oil

[Click here to access the MA DEP site for this facility:](#)

63
NNW
1/2-1
0.931 mi.
4917 ft.

**NO LOCATION AID
77 RUMFORD AVE
WALTHAM, MA 02154**

**SHWS S102403841
RELEASE N/A**

**Relative:
Lower**

SHWS:
Release Tracking Number/Current Status: 3-0014150 / RAO
Release Town: WALTHAM
Notification Date: 08/05/1996
Category: 120 DY

**Actual:
40 ft.**

Map ID
Direction
Distance
Elevation

MAP FINDINGS

Site

Database(s)

EDR ID Number
EPA ID Number

NO LOCATION AID (Continued)

S102403841

Associated ID: Not reported
Current Status: **Response Action Outcome**
Status Date: 06/11/1999
Phase: PHASE IV
Response Action Outcome: A2 - A permanent solution has been achieved. Contamination has not been reduced to background.
Oil Or Haz Material: Oil and Hazardous Material

[Click here to access the MA DEP site for this facility:](#)

Chemicals:

Chemical: 1,3,5-TRIMETHYL BENZENE
Quantity: 13100 parts per billion
Chemical: NAPL
Quantity: .125 inches
Chemical: TPH
Quantity: 20900 parts per million

Actions:

Action Type: Release Abatement Measure
Action Status: Status or Interim Report Received
Action Date: 12/21/1998
Response Action Outcome: A permanent solution has been achieved. Contamination has not been reduced to background.

Action Type: Release Abatement Measure
Action Status: Written Plan Received
Action Date: 5/23/1997
Response Action Outcome: A permanent solution has been achieved. Contamination has not been reduced to background.

Action Type: Release Abatement Measure
Action Status: Fee Received - FMCRA Use Only
Action Date: 5/27/1997
Response Action Outcome: A permanent solution has been achieved. Contamination has not been reduced to background.

Action Type: Release Abatement Measure
Action Status: Completion Statement Received
Action Date: 6/11/1999
Response Action Outcome: A permanent solution has been achieved. Contamination has not been reduced to background.

Action Type: Response Action Outcome - RAO
Action Status: RAO Statement Received
Action Date: 6/11/1999
Response Action Outcome: A permanent solution has been achieved. Contamination has not been reduced to background.

Action Type: Phase 1
Action Status: Completion Statement Received
Action Date: 7/31/1998
Response Action Outcome: A permanent solution has been achieved. Contamination has not been reduced to background.

Action Type: Tier Classification

Map ID
Direction
Distance
Elevation

MAP FINDINGS

Site

Database(s)

EDR ID Number
EPA ID Number

NO LOCATION AID (Continued)

S102403841

Action Status: Tier 2 Classification
Action Date: 7/31/1998
Response Action Outcome: A permanent solution has been achieved. Contamination has not been reduced to background.

Action Type: Tier Classification
Action Status: Transmittal, Notice, or Notification Received
Action Date: 7/31/1998
Response Action Outcome: A permanent solution has been achieved. Contamination has not been reduced to background.

Action Type: Release Abatement Measure
Action Status: Written Plan Received
Action Date: 8/24/1998
Response Action Outcome: A permanent solution has been achieved. Contamination has not been reduced to background.

Action Type: RNF
Action Status: Reportable Release under MGL 21E
Action Date: 8/5/1996
Response Action Outcome: A permanent solution has been achieved. Contamination has not been reduced to background.

Action Type: Release Disposition
Action Status: Reportable Release under MGL 21E
Action Date: 8/5/1996
Response Action Outcome: A permanent solution has been achieved. Contamination has not been reduced to background.

Action Type: Phase 3
Action Status: Completion Statement Received
Action Date: 8/5/1997
Response Action Outcome: A permanent solution has been achieved. Contamination has not been reduced to background.

Action Type: Partial RAO for this RTN
Action Status: RAO Statement Received
Action Date: 8/5/1997
Response Action Outcome: A permanent solution has been achieved. Contamination has not been reduced to background.

Action Type: Phase 2
Action Status: Completion Statement Received
Action Date: 8/5/1997
Response Action Outcome: A permanent solution has been achieved. Contamination has not been reduced to background.

Action Type: Partial RAO for this RTN
Action Status: Passive O&M and/or Monitoring
Action Date: 8/5/1997
Response Action Outcome: A permanent solution has been achieved. Contamination has not been reduced to background.

Action Type: Release Abatement Measure
Action Status: Completion Statement Received
Action Date: 8/5/1997
Response Action Outcome: A permanent solution has been achieved. Contamination has not been reduced to background.

Map ID
Direction
Distance
Elevation

MAP FINDINGS

Site

Database(s)

EDR ID Number
EPA ID Number

NO LOCATION AID (Continued)

S102403841

reduced to background.

Action Type: Partial RAO for this RTN
Action Status: Fee Received - FMCRA Use Only
Action Date: 8/7/1997
Response Action Outcome: A permanent solution has been achieved. Contamination has not been reduced to background.

Action Type: Partial RAO for this RTN
Action Status: Revised Statement or Transmittal Received
Action Date: 9/18/1997
Response Action Outcome: A permanent solution has been achieved. Contamination has not been reduced to background.

Action Type: A Notice sent to a Potentially Responsible Party (PRP)
Action Status: A MassDEP piece of correspondence was issued (approvals, NORs, etc.)
Action Date: 9/5/1996
Response Action Outcome: A permanent solution has been achieved. Contamination has not been reduced to background.

Release Tracking Number/Current Status: 3-0025240 / RAO
Release Town: WALTHAM
Notification Date: 09/13/2005
Category: 72 HR
Associated ID: Not reported
Current Status: **Response Action Outcome**
Status Date: 01/16/2007
Phase: Not reported
Response Action Outcome: A2 - A permanent solution has been achieved. Contamination has not been reduced to background.
Oil Or Haz Material: Oil
Location Type: COMMERCIAL
Source: UNKNOWN

[Click here to access the MA DEP site for this facility:](#)

Chemicals:
Chemical: OIL
Quantity: .5 inches
Chemical: PETROLEUM
Quantity: .5 inches

Actions:
Action Type: Immediate Response Action
Action Status: Status or Interim Report Received
Action Date: 1/11/2006
Response Action Outcome: A permanent solution has been achieved. Contamination has not been reduced to background.

Action Type: Response Action Outcome - RAO
Action Status: RAO Statement Received
Action Date: 1/16/2007
Response Action Outcome: A permanent solution has been achieved. Contamination has not been reduced to background.

Map ID
Direction
Distance
Elevation

MAP FINDINGS

Site

Database(s)

EDR ID Number
EPA ID Number

NO LOCATION AID (Continued)

S102403841

Action Type:	Response Action Outcome - RAO
Action Status:	Fee Received - FMCRA Use Only
Action Date:	1/23/2007
Response Action Outcome:	A permanent solution has been achieved. Contamination has not been reduced to background.
Action Type:	Response Action Outcome - RAO
Action Status:	Fee Not Required - Fee Credited-FMCRA Use Only
Action Date:	1/25/2007
Response Action Outcome:	A permanent solution has been achieved. Contamination has not been reduced to background.
Action Type:	Compliance and Enforcement Action
Action Status:	Interim Deadline Letter Issued
Action Date:	11/10/2005
Response Action Outcome:	A permanent solution has been achieved. Contamination has not been reduced to background.
Action Type:	A Notice sent to a Potentially Responsible Party (PRP)
Action Status:	A MassDEP piece of correspondence was issued (approvals, NORs, etc.
Action Date:	11/10/2005
Response Action Outcome:	A permanent solution has been achieved. Contamination has not been reduced to background.
Action Type:	Immediate Response Action
Action Status:	Written Plan Received
Action Date:	11/16/2005
Response Action Outcome:	A permanent solution has been achieved. Contamination has not been reduced to background.
Action Type:	RNF
Action Status:	Reportable Release under MGL 21E
Action Date:	11/16/2005
Response Action Outcome:	A permanent solution has been achieved. Contamination has not been reduced to background.
Action Type:	Compliance and Enforcement Action
Action Status:	Notice of Non-Compliance Issued
Action Date:	12/27/2006
Response Action Outcome:	A permanent solution has been achieved. Contamination has not been reduced to background.
Action Type:	Response Action Outcome - RAO
Action Status:	Level I - Technical Screen Audit
Action Date:	2/11/2008
Response Action Outcome:	A permanent solution has been achieved. Contamination has not been reduced to background.
Action Type:	Immediate Response Action
Action Status:	Imminent Hazard Evaluation Received
Action Date:	7/3/2006
Response Action Outcome:	A permanent solution has been achieved. Contamination has not been reduced to background.
Action Type:	Immediate Response Action
Action Status:	Completion Statement Received
Action Date:	7/3/2006

Map ID
Direction
Distance
Elevation

MAP FINDINGS

Site

Database(s)

EDR ID Number
EPA ID Number

NO LOCATION AID (Continued)

S102403841

Response Action Outcome: A permanent solution has been achieved. Contamination has not been reduced to background.

Action Type: A Notice sent to a Potentially Responsible Party (PRP)
Action Status: ALSENT
Action Date: 8/7/2006
Response Action Outcome: A permanent solution has been achieved. Contamination has not been reduced to background.

Action Type: Release Disposition
Action Status: Reportable Release under MGL 21E
Action Date: 9/13/2005
Response Action Outcome: A permanent solution has been achieved. Contamination has not been reduced to background.

Action Type: Immediate Response Action
Action Status: IRA Assessment Only
Action Date: 9/13/2005
Response Action Outcome: A permanent solution has been achieved. Contamination has not been reduced to background.

Release:

Release Tracking Number/Current Status: 3-0014150 / RAO
Primary ID: Not reported
Official City: WALTHAM
Notification: 08/05/1996
Category: 120 DY
Status Date: 06/11/1999
Phase: PHASE IV
Response Action Outcome: A2 - A permanent solution has been achieved. Contamination has not been reduced to background.
Oil / Haz Material Type: Oil and Hazardous Material

[Click here to access the MA DEP site for this facility:](#)

Release Tracking Number/Current Status: 3-0025240 / RAO
Primary ID: Not reported
Official City: WALTHAM
Notification: 09/13/2005
Category: 72 HR
Status Date: 01/16/2007
Phase: Not reported
Response Action Outcome: A2 - A permanent solution has been achieved. Contamination has not been reduced to background.
Oil / Haz Material Type: Oil

[Click here to access the MA DEP site for this facility:](#)

Map ID
Direction
Distance
Elevation

MAP FINDINGS

Site

Database(s)

EDR ID Number
EPA ID Number

K64
North
1/2-1
0.937 mi.
4948 ft.

WEST END AUTO BODY
945 MOODY ST
WALTHAM, MA 02154
Site 1 of 2 in cluster K

RCRA NonGen / NLR
SHWS
LUST
RELEASE

1000391889
MAD019681675

Relative:
Higher

RCRA NonGen / NLR:

Actual:
80 ft.

Date form received by agency: 10/15/1986
Facility name: WEST END AUTO BODY
Facility address: 945 MOODY ST
WALTHAM, MA 02154
EPA ID: MAD019681675
Mailing address: P O BOX 512
WALTHAM, MA 02154
Contact: ROBERT SWANSON
Contact address: 110 SOUTH ST
WALTHAM, MA 02154
Contact country: US
Contact telephone: (617) 894-5000
Contact email: Not reported
EPA Region: 01
Classification: Non-Generator
Description: Handler: Non-Generators do not presently generate hazardous waste

Owner/Operator Summary:

Owner/operator name: WEST END CHEVROLET INC
Owner/operator address: 110 SOUTH ST
WALTHAM, MA 02154
Owner/operator country: US
Owner/operator telephone: Not reported
Legal status: Private
Owner/Operator Type: Owner
Owner/Op start date: 10/16/2004
Owner/Op end date: Not reported

Handler Activities Summary:

U.S. importer of hazardous waste: No
Mixed waste (haz. and radioactive): No
Recycler of hazardous waste: No
Transporter of hazardous waste: No
Treater, storer or disposer of HW: No
Underground injection activity: No
On-site burner exemption: No
Furnace exemption: No
Used oil fuel burner: No
Used oil processor: No
Used oil refiner: No
Used oil fuel marketer to burner: No
Used oil Specification marketer: No
Used oil transfer facility: No
Used oil transporter: No

Hazardous Waste Summary:

Waste code: F002
Waste name: THE FOLLOWING SPENT HALOGENATED SOLVENTS: TETRACHLOROETHYLENE,
METHYLENE CHLORIDE, TRICHLOROETHYLENE, 1,1,1-TRICHLOROETHANE,
CHLOROBENZENE, 1,1,2-TRICHLORO-1,2,2-TRIFLUOROETHANE,
ORTHO-DICHLOROBENZENE, TRICHLOROFLUOROMETHANE, AND

Map ID
Direction
Distance
Elevation

MAP FINDINGS

Site

Database(s)

EDR ID Number
EPA ID Number

WEST END AUTO BODY (Continued)

1000391889

1,1,2-TRICHLOROETHANE; ALL SPENT SOLVENT MIXTURES/BLENDS CONTAINING, BEFORE USE, A TOTAL OF TEN PERCENT OR MORE (BY VOLUME) OF ONE OR MORE OF THE ABOVE HALOGENATED SOLVENTS OR THOSE LISTED IN F001, F004, OR F005, AND STILL BOTTOMS FROM THE RECOVERY OF THESE SPENT SOLVENTS AND SPENT SOLVENT MIXTURES.

Violation Status: No violations found

SHWS:

Release Tracking Number/Current Status: 3-0004573 / WCSPRM
Release Town: WALTHAM
Notification Date: 10/01/1993
Category: NONE
Associated ID: Not reported
Current Status: Waiver Completion Statement Permanent
Status Date: 02/07/1994
Phase: PHASE III
Response Action Outcome: -
Oil Or Haz Material: Oil
Location Type: AUTODEALER
Location Type: COMMERCIAL
Location Type: AUTOREPAIR
Source: OILWATSEP
Source: UST

[Click here to access the MA DEP site for this facility:](#)

Chemicals:

Chemical: WASTE OIL
Quantity: Not reported

Actions:

Action Type: TREGS
Action Status: WAVACC
Action Date: 1/25/1994
Response Action Outcome: Not reported

Action Type: Release Disposition
Action Status: Valid Transition Site
Action Date: 10/1/1993
Response Action Outcome: Not reported

Action Type: TREGS
Action Status: WAVSIG
Action Date: 12/17/1993
Response Action Outcome: Not reported

Action Type: TREGS
Action Status: WCSPRM
Action Date: 2/7/1994
Response Action Outcome: Not reported

Action Type: TREGS
Action Status: WAVREC
Action Date: 7/30/1993
Response Action Outcome: Not reported

Map ID
Direction
Distance
Elevation

MAP FINDINGS

Site

Database(s)

EDR ID Number
EPA ID Number

WEST END AUTO BODY (Continued)

1000391889

Action Type: Phase 2
Action Status: Completion Statement Received
Action Date: 8/4/1994
Response Action Outcome: Not reported

LUST:

Facility:

Release Tracking Number/Current Status: 3-0004573 / WCSPRM
Status Date: 02/07/1994
Source Type: UST
Release Town: WALTHAM
Notification Date: 10/01/1993
Category: NONE
Associated ID: Not reported
Phase: PHASE III
Response Action Outcome: -
Oil Or Haz Material: Oil

Location Type: AUTODEALER
Location Type: COMMERCIAL
Location Type: AUTOREPAIR
Source: OILWATSEP
Source: UST

[Click here to access the MA DEP site for this facility:](#)

Chemicals:

Chemical: WASTE OIL
Quantity: Not reported

Actions:

Action Type: TREGS
Action Status: WAVACC
Action Date: 1/25/1994
Response Action Outcome: Not reported

Action Type: Release Disposition
Action Status: Valid Transition Site
Action Date: 10/1/1993
Response Action Outcome: Not reported

Action Type: TREGS
Action Status: WAVSIG
Action Date: 12/17/1993
Response Action Outcome: Not reported

Action Type: TREGS
Action Status: WCSPRM
Action Date: 2/7/1994
Response Action Outcome: Not reported

Action Type: TREGS
Action Status: WAVREC

Map ID
Direction
Distance
Elevation

MAP FINDINGS

Site

Database(s)

EDR ID Number
EPA ID Number

WEST END AUTO BODY (Continued)

1000391889

Action Date: 7/30/1993
Response Action Outcome: Not reported

Action Type: Phase 2
Action Status: Completion Statement Received
Action Date: 8/4/1994
Response Action Outcome: Not reported

Facility:

Release Tracking Number/Current Status: 3-0011852 / RAO
Status Date: 03/09/1995
Source Type: UST
Release Town: WALTHAM
Notification Date: 11/15/1994
Category: 72 HR
Associated ID: Not reported
Phase: Not reported
Response Action Outcome: A1 - A permanent solution has been achieved. Contamination has been reduced to background or a threat of release has been eliminated.

Oil Or Haz Material: Oil

Location Type: COMMERCIAL
Source: UST

[Click here to access the MA DEP site for this facility:](#)

Chemicals:

Chemical: VOCS
Quantity: 50 parts per million
Chemical: #2 FUEL OIL
Quantity: 100 parts per million

Actions:

Action Type: Release Disposition
Action Status: Reportable Release under MGL 21E
Action Date: 11/15/1994
Response Action Outcome: A permanent solution has been achieved. Contamination has been reduced to background or a threat of release has been eliminated.

Action Type: Immediate Response Action
Action Status: Oral Approval of Plan or Action
Action Date: 11/15/1994
Response Action Outcome: A permanent solution has been achieved. Contamination has been reduced to background or a threat of release has been eliminated.

Action Type: A Notice sent to a Potentially Responsible Party (PRP)
Action Status: A MassDEP piece of correspondence was issued (approvals, NORs, etc.)
Action Date: 12/1/1994
Response Action Outcome: A permanent solution has been achieved. Contamination has been reduced to background or a threat of release has been eliminated.

Action Type: RNF
Action Status: Reportable Release under MGL 21E
Action Date: 3/9/1995

Map ID
Direction
Distance
Elevation

MAP FINDINGS

Site

Database(s)

EDR ID Number
EPA ID Number

WEST END AUTO BODY (Continued)

1000391889

Response Action Outcome: A permanent solution has been achieved. Contamination has been reduced to background or a threat of release has been eliminated.

Action Type: Immediate Response Action
Action Status: Completion Statement Received
Action Date: 3/9/1995
Response Action Outcome: A permanent solution has been achieved. Contamination has been reduced to background or a threat of release has been eliminated.

Action Type: Immediate Response Action
Action Status: Written Plan Received
Action Date: 3/9/1995
Response Action Outcome: A permanent solution has been achieved. Contamination has been reduced to background or a threat of release has been eliminated.

Action Type: Response Action Outcome - RAO
Action Status: RAO Statement Received
Action Date: 3/9/1995
Response Action Outcome: A permanent solution has been achieved. Contamination has been reduced to background or a threat of release has been eliminated.

Release:

Release Tracking Number/Current Status: 3-0004573 / WCSPRM
Primary ID: Not reported
Official City: WALTHAM
Notification: 10/01/1993
Category: NONE
Status Date: 02/07/1994
Phase: PHASE III
Response Action Outcome: -
Oil / Haz Material Type: Oil

[Click here to access the MA DEP site for this facility:](#)

Release Tracking Number/Current Status: 3-0011852 / RAO
Primary ID: Not reported
Official City: WALTHAM
Notification: 11/15/1994
Category: 72 HR
Status Date: 03/09/1995
Phase: Not reported
Response Action Outcome: A1 - A permanent solution has been achieved. Contamination has been reduced to background or a threat of release has been eliminated.
Oil / Haz Material Type: Oil

[Click here to access the MA DEP site for this facility:](#)

Map ID
Direction
Distance
Elevation

MAP FINDINGS

Site

Database(s)

EDR ID Number
EPA ID Number

K65
North
1/2-1
0.937 mi.
4948 ft.
NO LOCATION AID
945 MOODY ST
WALTHAM, MA 02154
Site 2 of 2 in cluster K

SHWS
LUST
RELEASE
INST CONTROL
S102404001
N/A

Relative:
Higher

SHWS:

Actual:
80 ft.

Release Tracking Number/Current Status: 3-0025516 / RAONR
Release Town: WALTHAM
Notification Date: 12/21/2005
Category: 120 DY
Associated ID: 3-0014514
Current Status: Response Action Outcome Not Required
Status Date: 05/07/2009
Phase: Not reported
Response Action Outcome: -
Oil Or Haz Material: Hazardous Material

[Click here to access the MA DEP site for this facility:](#)

Chemicals:

Chemical: DIOXINS
Quantity: .0000418 milligrams per kilogram

Actions:

Action Type: A Notice sent to a Potentially Responsible Party (PRP)
Action Status: A MassDEP piece of correspondence was issued (approvals, NORs, etc.)
Action Date: 1/18/2006
Response Action Outcome: Not reported

Action Type: RNF
Action Status: Reportable Release under MGL 21E
Action Date: 12/21/2005
Response Action Outcome: Not reported

Action Type: Release Disposition
Action Status: Reportable Release under MGL 21E
Action Date: 12/21/2005
Response Action Outcome: Not reported

Action Type: Tier Classification
Action Status: RTN Linked to TCLASS Via Tier Classification Submittal
Action Date: 3/16/2006
Response Action Outcome: Not reported

Action Type: RAO Not Required
Action Status: Linked to a Tier Classified Site
Action Date: 3/16/2006
Response Action Outcome: Not reported

Action Type: Tier Classification
Action Status: Tier 2 Classification
Action Date: 3/16/2006
Response Action Outcome: Not reported

Action Type: Tier Classification
Action Status: Transmittal, Notice, or Notification Received
Action Date: 3/16/2006

Map ID
Direction
Distance
Elevation

MAP FINDINGS

Site

Database(s)

EDR ID Number
EPA ID Number

NO LOCATION AID (Continued)

S102404001

Response Action Outcome: Not reported

Action Type: Tier Classification
Action Status: Legal Notice Published
Action Date: 3/24/2006
Response Action Outcome: Not reported

Action Type: Compliance and Enforcement Action
Action Status: Notice of Non-Compliance Issued
Action Date: 3/27/2006
Response Action Outcome: Not reported

Action Type: Tier Classification
Action Status: RTN Linked to TCLASS Via Tier Classification Submittal
Action Date: 5/7/2009
Response Action Outcome: Not reported

Action Type: RAO Not Required
Action Status: Linked to a Tier Classified Site
Action Date: 5/7/2009
Response Action Outcome: Not reported

Release Tracking Number/Current Status: 3-0029989 / RAO
Release Town: WALTHAM
Notification Date: 05/11/2011
Category: 120 DY
Associated ID: Not reported
Current Status: Response Action Outcome
Status Date: 09/14/2011
Phase: Not reported
Response Action Outcome: A1 - A permanent solution has been achieved. Contamination has been reduced to background or a threat of release has been eliminated.

Oil Or Haz Material: Hazardous Material
Location Type: COMMERCIAL
Source: UNKNOWN

[Click here to access the MA DEP site for this facility:](#)

Chemicals:
Chemical: POLYCHLORINATED BIPHENYLS (PCBS)
Quantity: 5 parts per million

Actions:
Action Type: RNF
Action Status: Reportable Release under MGL 21E
Action Date: 5/11/2011
Response Action Outcome: A permanent solution has been achieved. Contamination has been reduced to background or a threat of release has been eliminated.

Action Type: RNFE
Action Status: Transmittal, Notice, or Notification Received
Action Date: 5/11/2011
Response Action Outcome: A permanent solution has been achieved. Contamination has been reduced to background or a threat of release has been eliminated.

Map ID
Direction
Distance
Elevation

MAP FINDINGS

Site

Database(s)

EDR ID Number
EPA ID Number

NO LOCATION AID (Continued)

S102404001

Action Type: Release Disposition
Action Status: Reportable Release under MGL 21E
Action Date: 5/11/2011
Response Action Outcome: A permanent solution has been achieved. Contamination has been reduced to background or a threat of release has been eliminated.

Action Type: Release Abatement Measure
Action Status: Fee Received - FMCRA Use Only
Action Date: 5/13/2011
Response Action Outcome: A permanent solution has been achieved. Contamination has been reduced to background or a threat of release has been eliminated.

Action Type: Release Abatement Measure
Action Status: Written Plan Received
Action Date: 5/13/2011
Response Action Outcome: A permanent solution has been achieved. Contamination has been reduced to background or a threat of release has been eliminated.

Action Type: Release Abatement Measure
Action Status: Level I - Technical Screen Audit
Action Date: 5/16/2011
Response Action Outcome: A permanent solution has been achieved. Contamination has been reduced to background or a threat of release has been eliminated.

Action Type: BOL
Action Status: Transmittal, Notice, or Notification Received
Action Date: 5/18/2011
Response Action Outcome: A permanent solution has been achieved. Contamination has been reduced to background or a threat of release has been eliminated.

Action Type: BOL
Action Status: Transmittal, Notice, or Notification Received
Action Date: 5/23/2011
Response Action Outcome: A permanent solution has been achieved. Contamination has been reduced to background or a threat of release has been eliminated.

Action Type: A Notice sent to a Potentially Responsible Party (PRP)
Action Status: A MassDEP piece of correspondence was issued (approvals, NORs, etc.)
Action Date: 6/9/2011
Response Action Outcome: A permanent solution has been achieved. Contamination has been reduced to background or a threat of release has been eliminated.

Action Type: BOL
Action Status: NOTSHP
Action Date: 9/12/2011
Response Action Outcome: A permanent solution has been achieved. Contamination has been reduced to background or a threat of release has been eliminated.

Action Type: Release Abatement Measure
Action Status: Completion Statement Received
Action Date: 9/14/2011
Response Action Outcome: A permanent solution has been achieved. Contamination has been reduced to background or a threat of release has been eliminated.

Action Type: BOL
Action Status: SHPFAC
Action Date: 9/14/2011

Map ID
Direction
Distance
Elevation

MAP FINDINGS

Site

Database(s)

EDR ID Number
EPA ID Number

NO LOCATION AID (Continued)

S102404001

Response Action Outcome: A permanent solution has been achieved. Contamination has been reduced to background or a threat of release has been eliminated.

Action Type: Response Action Outcome - RAO

Action Status: RAO Statement Received

Action Date: 9/14/2011

Response Action Outcome: A permanent solution has been achieved. Contamination has been reduced to background or a threat of release has been eliminated.

Release Tracking Number/Current Status: 3-0014514 / RAO

Release Town: WALTHAM

Notification Date: 11/13/1996

Category: 120 DY

Associated ID: 3-0014514

Current Status: Response Action Outcome

Status Date: 03/15/2011

Phase: PHASE III

Response Action Outcome: -

Oil Or Haz Material: Oil

Source: UNKNOWN

[Click here to access the MA DEP site for this facility:](#)

Chemicals:

Chemical: TPH

Quantity: 6800 milligrams per kilogram

Actions:

Action Type: Response Action Outcome - RAO

Action Status: Submittal Retracted

Action Date: 1/18/2006

Response Action Outcome: Not reported

Action Type: Phase 3

Action Status: Notice of Delay in Meeting RA Deadline Received

Action Date: 10/2/2009

Response Action Outcome: Not reported

Action Type: RNF

Action Status: Reportable Release under MGL 21E

Action Date: 11/13/1996

Response Action Outcome: Not reported

Action Type: Release Disposition

Action Status: Reportable Release under MGL 21E

Action Date: 11/13/1996

Response Action Outcome: Not reported

Action Type: Phase 3

Action Status: Notice of Delay in Meeting RA Deadline Received

Action Date: 11/18/2009

Response Action Outcome: Not reported

Action Type: A Notice sent to a Potentially Responsible Party (PRP)

Action Status: A MassDEP piece of correspondence was issued (approvals, NORs, etc.)

Map ID
Direction
Distance
Elevation

MAP FINDINGS

Site

Database(s)

EDR ID Number
EPA ID Number

NO LOCATION AID (Continued)

S102404001

Action Date:	2/10/1997
Response Action Outcome:	Not reported
Action Type:	Phase 2
Action Status:	Completion Statement Received
Action Date:	2/2/2009
Response Action Outcome:	Not reported
Action Type:	Activity and Use Limitation
Action Status:	Transmittal, Notice, or Notification Received
Action Date:	3/10/1997
Response Action Outcome:	Not reported
Action Type:	Response Action Outcome - RAO
Action Status:	RAO Statement Received
Action Date:	3/10/1997
Response Action Outcome:	Not reported
Action Type:	Response Action Outcome - RAO
Action Status:	RAO Statement Received
Action Date:	3/15/2011
Response Action Outcome:	Not reported
Action Type:	Phase 1
Action Status:	Completion Statement Received
Action Date:	3/16/2006
Response Action Outcome:	Not reported
Action Type:	Tier Classification
Action Status:	Tier 2 Classification
Action Date:	3/16/2006
Response Action Outcome:	Not reported
Action Type:	Tier Classification
Action Status:	Transmittal, Notice, or Notification Received
Action Date:	3/16/2006
Response Action Outcome:	Not reported
Action Type:	Tier Classification
Action Status:	RTN Linked to TCLASS Via Tier Classification Submittal
Action Date:	3/16/2006
Response Action Outcome:	Not reported
Action Type:	Activity and Use Limitation
Action Status:	Action Status or AUL Terminated
Action Date:	3/23/2006
Response Action Outcome:	Not reported
Action Type:	Release Abatement Measure
Action Status:	Written Plan Received
Action Date:	3/24/2006
Response Action Outcome:	Not reported
Action Type:	Tier Classification
Action Status:	Legal Notice Published
Action Date:	3/24/2006
Response Action Outcome:	Not reported

Map ID
Direction
Distance
Elevation

MAP FINDINGS

Site

Database(s)

EDR ID Number
EPA ID Number

NO LOCATION AID (Continued)

S102404001

Action Type:	Phase 2
Action Status:	Revised Statement or Transmittal Received
Action Date:	4/8/2010
Response Action Outcome:	Not reported
Action Type:	An activity type that is related to an Audit
Action Status:	NOA
Action Date:	5/10/1999
Response Action Outcome:	Not reported
Action Type:	Tier Classification
Action Status:	RTN Linked to TCLASS Via Tier Classification Submittal
Action Date:	5/7/2009
Response Action Outcome:	Not reported
Action Type:	Activity and Use Limitation
Action Status:	Evaluation of Changes in Land Uses/Site Conditions after RAO
Action Date:	6/8/2005
Response Action Outcome:	Not reported
Action Type:	Release Abatement Measure
Action Status:	Completion Statement Received
Action Date:	6/9/2006
Response Action Outcome:	Not reported
Action Type:	Phase 2
Action Status:	Notice of Delay in Meeting RA Deadline Received
Action Date:	7/21/2008
Response Action Outcome:	Not reported
Action Type:	Phase 3
Action Status:	Notice of Delay in Meeting RA Deadline Received
Action Date:	7/21/2008
Response Action Outcome:	Not reported
Action Type:	RLFA
Action Status:	FLDRAN
Action Date:	8/18/1999
Response Action Outcome:	Not reported
Action Type:	Response Action Outcome - RAO
Action Status:	RAO Statement Received
Action Date:	8/30/2010
Response Action Outcome:	Not reported
Action Type:	An activity type that is related to an Audit
Action Status:	NAFNVD
Action Date:	9/17/2001
Response Action Outcome:	Not reported
Action Type:	Response Action Outcome - RAO
Action Status:	Level I - Technical Screen Audit
Action Date:	9/17/2001
Response Action Outcome:	Not reported
Action Type:	Response Action Outcome - RAO
Action Status:	Level I - Technical Screen Audit

Map ID
Direction
Distance
Elevation

MAP FINDINGS

Site

Database(s)

EDR ID Number
EPA ID Number

NO LOCATION AID (Continued)

S102404001

Action Date: 9/22/2010
Response Action Outcome: Not reported

LUST:

Facility:

Release Tracking Number/Current Status: 3-0029354 / RAO
Status Date: 08/30/2010
Source Type: UST
Release Town: WALTHAM
Notification Date: 06/29/2010
Category: TWO HR
Associated ID: Not reported
Phase: Not reported
Response Action Outcome: A1 - A permanent solution has been achieved. Contamination has been reduced to background or a threat of release has been eliminated.
Oil Or Haz Material: Oil
Location Type: COMMERCIAL
Source: UST

[Click here to access the MA DEP site for this facility:](#)

Chemicals:

Chemical: WASTE OIL
Quantity: 50 gallons
Chemical: WASTE OIL
Quantity: 100 gallons

Actions:

Action Type: Immediate Response Action
Action Status: Oral Approval of Plan or Action
Action Date: 6/29/2010
Response Action Outcome: A permanent solution has been achieved. Contamination has been reduced to background or a threat of release has been eliminated.

Action Type: Release Disposition
Action Status: Reportable Release under MGL 21E
Action Date: 6/29/2010
Response Action Outcome: A permanent solution has been achieved. Contamination has been reduced to background or a threat of release has been eliminated.

Action Type: A Notice sent to a Potentially Responsible Party (PRP)
Action Status: A MassDEP piece of correspondence was issued (approvals, NORs, etc.
Action Date: 7/15/2010
Response Action Outcome: A permanent solution has been achieved. Contamination has been reduced to background or a threat of release has been eliminated.

Action Type: Response Action Outcome - RAO
Action Status: RAO Statement Received
Action Date: 8/30/2010
Response Action Outcome: A permanent solution has been achieved. Contamination has been reduced to background or a threat of release has been eliminated.

Map ID
Direction
Distance
Elevation

MAP FINDINGS

Site

Database(s)

EDR ID Number
EPA ID Number

NO LOCATION AID (Continued)

S102404001

Action Type: Immediate Response Action
Action Status: Completion Statement Received
Action Date: 8/30/2010
Response Action Outcome: A permanent solution has been achieved. Contamination has been reduced to background or a threat of release has been eliminated.

Action Type: RNF
Action Status: Reportable Release under MGL 21E
Action Date: 9/1/2010
Response Action Outcome: A permanent solution has been achieved. Contamination has been reduced to background or a threat of release has been eliminated.

Action Type: Response Action Outcome - RAO
Action Status: Level I - Technical Screen Audit
Action Date: 9/22/2010
Response Action Outcome: A permanent solution has been achieved. Contamination has been reduced to background or a threat of release has been eliminated.

Release:

Release Tracking Number/Current Status: 3-0014514 / RAO
Primary ID: 3-0014514
Official City: WALTHAM
Notification: 11/13/1996
Category: 120 DY
Status Date: 03/15/2011
Phase: PHASE III
Response Action Outcome: -
Oil / Haz Material Type: Oil

[Click here to access the MA DEP site for this facility:](#)

Release Tracking Number/Current Status: 3-0025516 / RAONR
Primary ID: 3-0014514
Official City: WALTHAM
Notification: 12/21/2005
Category: 120 DY
Status Date: 05/07/2009
Phase: Not reported
Response Action Outcome: -
Oil / Haz Material Type: Hazardous Material

[Click here to access the MA DEP site for this facility:](#)

Release Tracking Number/Current Status: 3-0029354 / RAO
Primary ID: Not reported
Official City: WALTHAM
Notification: 06/29/2010
Category: TWO HR
Status Date: 08/30/2010
Phase: Not reported
Response Action Outcome: A1 - A permanent solution has been achieved. Contamination has been reduced to background or a threat of release has been eliminated.
Oil / Haz Material Type: Oil

Map ID
Direction
Distance
Elevation

MAP FINDINGS

Site

Database(s)

EDR ID Number
EPA ID Number

NO LOCATION AID (Continued)

S102404001

[Click here to access the MA DEP site for this facility:](#)

Release Tracking Number/Current Status: 3-0029989 / RAO
Primary ID: Not reported
Official City: WALTHAM
Notification: 05/11/2011
Category: 120 DY
Status Date: 09/14/2011
Phase: Not reported
Response Action Outcome: A1 - A permanent solution has been achieved. Contamination has been reduced to background or a threat of release has been eliminated.
Oil / Haz Material Type: Hazardous Material

[Click here to access the MA DEP site for this facility:](#)

INST CONTROL:

Release Tracking Number: 3-0014514
Action Type: AUL
Action Stat: EVALCH
Action Date: 06/08/2005
Response Action Outcome: -

Release Tracking Number: 3-0014514
Action Type: AUL
Action Stat: RECPT
Action Date: 03/10/1997
Response Action Outcome: -

Release Tracking Number: 3-0014514
Action Type: AUL
Action Stat: TERMIN
Action Date: 03/23/2006
Response Action Outcome: -

66
ENE
1/2-1
0.950 mi.
5014 ft.

**ARMORY STREET INTERSECTION
1121 WASHINGTON ST
NEWTON, MA 02165**

**SHWS S104545655
LUST N/A
RELEASE**

**Relative:
Lower**

SHWS:

Release Tracking Number/Current Status: 3-0013986 / RAO
Release Town: NEWTON
Notification Date: 07/12/1996
Category: 120 DY
Associated ID: Not reported
Current Status: Response Action Outcome
Status Date: 07/15/1996
Phase: Not reported
Response Action Outcome: A2 - A permanent solution has been achieved. Contamination has not been reduced to background.
Oil Or Haz Material: Oil

[Click here to access the MA DEP site for this facility:](#)

Map ID
Direction
Distance
Elevation

MAP FINDINGS

Site

Database(s)

EDR ID Number
EPA ID Number

ARMORY STREET INTERSECTION (Continued)

S104545655

Chemicals:

Chemical: #2 FUEL OIL
Quantity: 1100 parts per million

Actions:

Action Type: Release Disposition
Action Status: Reportable Release under MGL 21E
Action Date: 7/12/1996
Response Action Outcome: A permanent solution has been achieved. Contamination has not been reduced to background.

Action Type: RNF
Action Status: Reportable Release under MGL 21E
Action Date: 7/12/1996
Response Action Outcome: A permanent solution has been achieved. Contamination has not been reduced to background.

Action Type: Response Action Outcome - RAO
Action Status: RAO Statement Received
Action Date: 7/15/1996
Response Action Outcome: A permanent solution has been achieved. Contamination has not been reduced to background.

Action Type: A Notice sent to a Potentially Responsible Party (PRP)
Action Status: A MassDEP piece of correspondence was issued (approvals, NORs, etc.)
Action Date: 7/23/1996
Response Action Outcome: A permanent solution has been achieved. Contamination has not been reduced to background.

LUST:

Facility:

Release Tracking Number/Current Status: 3-0013517 / RAO
Status Date: 05/07/1996
Source Type: UST
Release Town: NEWTON
Notification Date: 03/01/1996
Category: 72 HR
Associated ID: Not reported
Phase: Not reported
Response Action Outcome: A2 - A permanent solution has been achieved. Contamination has not been reduced to background.
Oil Or Haz Material: Oil
Location Type: COMMERCIAL
Source: UST

[Click here to access the MA DEP site for this facility:](#)

Chemicals:

Chemical: GASOLINE
Quantity: Not reported
Chemical: #2 FUEL OIL
Quantity: 100 parts per million

Map ID
Direction
Distance
Elevation

MAP FINDINGS

Site

Database(s)

EDR ID Number
EPA ID Number

ARMORY STREET INTERSECTION (Continued)

S104545655

Actions:

Action Type: Immediate Response Action
Action Status: Oral Approval of Plan or Action
Action Date: 3/1/1996
Response Action Outcome: A permanent solution has been achieved. Contamination has not been reduced to background.

Action Type: Release Disposition
Action Status: Reportable Release under MGL 21E
Action Date: 3/1/1996
Response Action Outcome: A permanent solution has been achieved. Contamination has not been reduced to background.

Action Type: A Notice sent to a Potentially Responsible Party (PRP)
Action Status: A MassDEP piece of correspondence was issued (approvals, NORs, etc.)
Action Date: 3/18/1996
Response Action Outcome: A permanent solution has been achieved. Contamination has not been reduced to background.

Action Type: Release Disposition
Action Status: Reportable Release under MGL 21E
Action Date: 3/19/1996
Response Action Outcome: A permanent solution has been achieved. Contamination has not been reduced to background.

Action Type: RNF
Action Status: Reportable Release under MGL 21E
Action Date: 4/9/1996
Response Action Outcome: A permanent solution has been achieved. Contamination has not been reduced to background.

Action Type: Response Action Outcome - RAO
Action Status: RAO Statement Received
Action Date: 5/7/1996
Response Action Outcome: A permanent solution has been achieved. Contamination has not been reduced to background.

Release:

Release Tracking Number/Current Status: 3-0013517 / RAO
Primary ID: Not reported
Official City: NEWTON
Notification: 03/01/1996
Category: 72 HR
Status Date: 05/07/1996
Phase: Not reported
Response Action Outcome: A2 - A permanent solution has been achieved. Contamination has not been reduced to background.
Oil / Haz Material Type: Oil

Click here to access the MA DEP site for this facility:

Release Tracking Number/Current Status: 3-0013986 / RAO
Primary ID: Not reported
Official City: NEWTON

Map ID
Direction
Distance
Elevation

MAP FINDINGS

Site

Database(s)

EDR ID Number
EPA ID Number

ARMORY STREET INTERSECTION (Continued)

S104545655

Notification: 07/12/1996
Category: 120 DY
Status Date: 07/15/1996
Phase: Not reported
Response Action Outcome: A2 - A permanent solution has been achieved. Contamination has not been reduced to background.
Oil / Haz Material Type: Oil

[Click here to access the MA DEP site for this facility:](#)

67
SW
1/2-1
0.959 mi.
5065 ft.

NO LOCATION AID
275 GROVE ST
NEWTON, MA 02158

SHWS **S101018277**
SPILLS **N/A**
RELEASE
INST CONTROL

Relative:
Higher

SHWS:

Release Tracking Number/Current Status: 3-0019301 / RAO

Release Town: NEWTON

Notification Date: 02/18/2000

Category: TWO HR

Associated ID: Not reported

Current Status: **Response Action Outcome**

Status Date: 04/18/2000

Phase: Not reported

Response Action Outcome: A1 - A permanent solution has been achieved. Contamination has been reduced to background or a threat of release has been eliminated.

Oil Or Haz Material: Oil

Location Type: COMMERCIAL

Source: PIPE

[Click here to access the MA DEP site for this facility:](#)

Chemicals:

Chemical: HYDRAULIC FLUID

Quantity: 40 gallons

Chemical: HYDRAULIC FLUID

Quantity: 30 gallons

Actions:

Action Type: Immediate Response Action

Action Status: Oral Approval of Plan or Action

Action Date: 2/18/2000

Response Action Outcome: A permanent solution has been achieved. Contamination has been reduced to background or a threat of release has been eliminated.

Action Type: RLFA

Action Status: FOLOFF

Action Date: 2/18/2000

Response Action Outcome: A permanent solution has been achieved. Contamination has been reduced to background or a threat of release has been eliminated.

Action Type: Release Disposition

Action Status: Reportable Release under MGL 21E

Action Date: 2/18/2000

Response Action Outcome: A permanent solution has been achieved. Contamination has been reduced

Map ID
Direction
Distance
Elevation

MAP FINDINGS

Site

Database(s)

EDR ID Number
EPA ID Number

NO LOCATION AID (Continued)

S101018277

to background or a threat of release has been eliminated.

Action Type: Immediate Response Action
Action Status: Oral Approval of a Modified Plan
Action Date: 3/2/2000
Response Action Outcome: A permanent solution has been achieved. Contamination has been reduced to background or a threat of release has been eliminated.

Action Type: A Notice sent to a Potentially Responsible Party (PRP)
Action Status: A MassDEP piece of correspondence was issued (approvals, NORs, etc.
Action Date: 3/21/2000
Response Action Outcome: A permanent solution has been achieved. Contamination has been reduced to background or a threat of release has been eliminated.

Action Type: Response Action Outcome - RAO
Action Status: RAO Statement Received
Action Date: 4/18/2000
Response Action Outcome: A permanent solution has been achieved. Contamination has been reduced to background or a threat of release has been eliminated.

Action Type: RNF
Action Status: Reportable Release under MGL 21E
Action Date: 4/18/2000
Response Action Outcome: A permanent solution has been achieved. Contamination has been reduced to background or a threat of release has been eliminated.

Action Type: Immediate Response Action
Action Status: Completion Statement Received
Action Date: 4/18/2000
Response Action Outcome: A permanent solution has been achieved. Contamination has been reduced to background or a threat of release has been eliminated.

Action Type: A Notice sent to a Potentially Responsible Party (PRP)
Action Status: A MassDEP piece of correspondence was issued (approvals, NORs, etc.
Action Date: 4/4/2000
Response Action Outcome: A permanent solution has been achieved. Contamination has been reduced to background or a threat of release has been eliminated.

Release Tracking Number/Current Status: 3-0018979 / RAO
Release Town: NEWTON
Notification Date: 11/19/1999
Category: TWO HR
Associated ID: Not reported
Current Status: Response Action Outcome
Status Date: 02/22/2000
Phase: Not reported
Response Action Outcome: A2 - A permanent solution has been achieved. Contamination has not been reduced to background.
Oil Or Haz Material: Oil
Location Type: COMMERCIAL
Source: PIPE
Source: VEHICLE

[Click here to access the MA DEP site for this facility:](#)

Map ID
Direction
Distance
Elevation

MAP FINDINGS

Site

Database(s)

EDR ID Number
EPA ID Number

NO LOCATION AID (Continued)

S101018277

Chemicals:

Chemical: DIESEL
Quantity: 50 gallons
Chemical: DIESEL FUEL
Quantity: 50 gallons

Actions:

Action Type: Immediate Response Action
Action Status: Oral Approval of Plan or Action
Action Date: 11/19/1999
Response Action Outcome: A permanent solution has been achieved. Contamination has not been reduced to background.

Action Type: Release Disposition
Action Status: Reportable Release under MGL 21E
Action Date: 11/19/1999
Response Action Outcome: A permanent solution has been achieved. Contamination has not been reduced to background.

Action Type: A Notice sent to a Potentially Responsible Party (PRP)
Action Status: A MassDEP piece of correspondence was issued (approvals, NORs, etc.)
Action Date: 12/23/1999
Response Action Outcome: A permanent solution has been achieved. Contamination has not been reduced to background.

Action Type: Response Action Outcome - RAO
Action Status: RAO Statement Received
Action Date: 2/22/2000
Response Action Outcome: A permanent solution has been achieved. Contamination has not been reduced to background.

Action Type: RNF
Action Status: Reportable Release under MGL 21E
Action Date: 2/22/2000
Response Action Outcome: A permanent solution has been achieved. Contamination has not been reduced to background.

Release Tracking Number/Current Status: 3-0015144 / RAO
Release Town: NEWTON
Notification Date: 05/23/1997
Category: 120 DY
Associated ID: Not reported
Current Status: Response Action Outcome
Status Date: 05/26/1998
Phase: Not reported
Response Action Outcome: B2 - Remedial actions have not been conducted because a level of No Significant Risk exists, but that level is contingent upon one or more AULs that have been implemented.

Oil Or Haz Material: Oil

[Click here to access the MA DEP site for this facility:](#)

Chemicals:

Chemical: #6 FUEL OIL
Quantity: 33000 milligrams per kilogram

Map ID
Direction
Distance
Elevation

MAP FINDINGS

Site

Database(s)

EDR ID Number
EPA ID Number

NO LOCATION AID (Continued)

S101018277

Actions:

Action Type: RLFA
Action Status: FLDRUN
Action Date: 5/13/2010
Response Action Outcome: Remedial actions have not been conducted because a level of No Significant Risk exists, but that level is contingent upon one or more AULs that have been implemented.

Action Type: Activity and Use Limitation
Action Status: Level II - Audit Inspection
Action Date: 5/13/2010
Response Action Outcome: Remedial actions have not been conducted because a level of No Significant Risk exists, but that level is contingent upon one or more AULs that have been implemented.

Action Type: An activity type that is related to an Audit
Action Status: NAFNVD
Action Date: 5/20/2010
Response Action Outcome: Remedial actions have not been conducted because a level of No Significant Risk exists, but that level is contingent upon one or more AULs that have been implemented.

Action Type: RNF
Action Status: Reportable Release under MGL 21E
Action Date: 5/23/1997
Response Action Outcome: Remedial actions have not been conducted because a level of No Significant Risk exists, but that level is contingent upon one or more AULs that have been implemented.

Action Type: Release Disposition
Action Status: Reportable Release under MGL 21E
Action Date: 5/23/1997
Response Action Outcome: Remedial actions have not been conducted because a level of No Significant Risk exists, but that level is contingent upon one or more AULs that have been implemented.

Action Type: Response Action Outcome - RAO
Action Status: RAO Statement Received
Action Date: 5/26/1998
Response Action Outcome: Remedial actions have not been conducted because a level of No Significant Risk exists, but that level is contingent upon one or more AULs that have been implemented.

Action Type: Activity and Use Limitation
Action Status: Transmittal, Notice, or Notification Received
Action Date: 5/26/1998
Response Action Outcome: Remedial actions have not been conducted because a level of No Significant Risk exists, but that level is contingent upon one or more AULs that have been implemented.

Action Type: Response Action Outcome - RAO
Action Status: Fee Received - FMCRA Use Only
Action Date: 5/27/1998
Response Action Outcome: Remedial actions have not been conducted because a level of No Significant Risk exists, but that level is contingent upon one or more AULs that have been implemented.

Map ID
Direction
Distance
Elevation

MAP FINDINGS

Site

Database(s)

EDR ID Number
EPA ID Number

NO LOCATION AID (Continued)

S101018277

Action Type:	Response Action Outcome - RAO
Action Status:	Level I - Technical Screen Audit
Action Date:	6/3/2002
Response Action Outcome:	Remedial actions have not been conducted because a level of No Significant Risk exists, but that level is contingent upon one or more AULs that have been implemented.
Action Type:	An activity type that is related to an Audit
Action Status:	NOA
Action Date:	7/27/1999
Response Action Outcome:	Remedial actions have not been conducted because a level of No Significant Risk exists, but that level is contingent upon one or more AULs that have been implemented.
Action Type:	A Notice sent to a Potentially Responsible Party (PRP)
Action Status:	A MassDEP piece of correspondence was issued (approvals, NORs, etc.
Action Date:	9/29/1997
Response Action Outcome:	Remedial actions have not been conducted because a level of No Significant Risk exists, but that level is contingent upon one or more AULs that have been implemented.

MA Spills:

Facility ID:	0000	Spill ID:	N88-0305
Staff Lead:	BRADLEY, R	Date Entered:	19880413
Last Entered:	19880413	First Response:	19880302
Spill Date:	19880302	Spill Time:	Not reported
Report Date:	19880302	Report Time:	10:50AM
Case Closed:	YES	Mat Type:	PETROLEUM
Virgin Waste:	VIRGIN	Contam Soil:	Not reported
Env Impact:	SOIL	Other Impact:	Not reported
Material:	#4 FUEL OIL	Other Material:	Not reported
Qty Reported:	NONE	Qty Actual:	NONE
Qty Reported:	_____	Qty Actual:	_____
CAS No:	Not reported	PCB Lev (ppm):	Not reported
Source:	U.S.T.	Other Source:	Not reported
Incident:	OTHER RELEASE >	Other Incdnt:	TANK REMOVEL
Cleanup Type:	Not reported	Contractor:	NOT USED
Referral:	NO	LUST Elig:	Not reported
Report Prep:	Not reported	Category:	Not reported
Notifier:	Not reported		
Notif Tel:	Not reported		
Days/Close:	1		

Facility ID:	0000	Spill ID:	N91-0424
Staff Lead:	BOYLE, T	Date Entered:	19910621
Last Entered:	19910918	First Response:	19910329
Spill Date:	19910329	Spill Time:	Not reported
Report Date:	19910329	Report Time:	04:20PM
Case Closed:	YES	Mat Type:	PETROLEUM
Virgin Waste:	WASTE	Contam Soil:	Not reported
Env Impact:	Not reported	Other Impact:	Not reported
Material:	HYDRAULIC FLUID	Other Material:	Not reported
Qty Reported:	11-50	Qty Actual:	-----
Qty Reported:	GALLONS	Qty Actual:	-----
CAS No:	Not reported	PCB Lev (ppm):	NONE
Source:	PIPE/HOSE/LINE	Other Source:	Not reported

Map ID
Direction
Distance
Elevation

MAP FINDINGS

Site

Database(s)

EDR ID Number
EPA ID Number

NO LOCATION AID (Continued)

S101018277

Incident:	LEAK	Other Incdnt:	Not reported
Cleanup Type:	SC	Contractor:	NOT USED
Referral:	NO	LUST Elig:	NO
Report Prep:	Not reported	Category:	1
Notifier:	J MACLEOD/MBTA		
Notif Tel:	Not reported		
Days/Close:	12		

Release:

Release Tracking Number/Current Status: 3-0015144 / RAO
Primary ID: Not reported
Official City: NEWTON
Notification: 05/23/1997
Category: 120 DY
Status Date: 05/26/1998
Phase: Not reported
Response Action Outcome: B2 - Remedial actions have not been conducted because a level of No Significant Risk exists, but that level is contingent upon one or more AULs that have been implemented.
Oil / Haz Material Type: Oil

[Click here to access the MA DEP site for this facility:](#)

Release Tracking Number/Current Status: 3-0018979 / RAO
Primary ID: Not reported
Official City: NEWTON
Notification: 11/19/1999
Category: TWO HR
Status Date: 02/22/2000
Phase: Not reported
Response Action Outcome: A2 - A permanent solution has been achieved. Contamination has not been reduced to background.
Oil / Haz Material Type: Oil

[Click here to access the MA DEP site for this facility:](#)

Release Tracking Number/Current Status: 3-0019301 / RAO
Primary ID: Not reported
Official City: NEWTON
Notification: 02/18/2000
Category: TWO HR
Status Date: 04/18/2000
Phase: Not reported
Response Action Outcome: A1 - A permanent solution has been achieved. Contamination has been reduced to background or a threat of release has been eliminated.
Oil / Haz Material Type: Oil

[Click here to access the MA DEP site for this facility:](#)

INST CONTROL:

Release Tracking Number: 3-0015144
Action Type: AUL
Action Stat: RECPT

Map ID
Direction
Distance
Elevation

MAP FINDINGS

Site

Database(s)

EDR ID Number
EPA ID Number

NO LOCATION AID (Continued)

S101018277

Action Date: 05/26/1998
Response Action Outcome: B2 - Remedial actions have not been conducted because a level of No Significant Risk exists, but that level is contingent upon one or more AULs that have been implemented.

Release Tracking Number: 3-0015144
Action Type: AUL
Action Stat: SNAUDI
Action Date: 05/13/2010
Response Action Outcome: B2 - Remedial actions have not been conducted because a level of No Significant Risk exists, but that level is contingent upon one or more AULs that have been implemented.

**68
SE
1/2-1
0.972 mi.
5131 ft.**

**CHESTNUT ST
1408 COMMONWEALTH AVE
NEWTON, MA**

**SHWS
RELEASE S102085338
N/A**

**Relative:
Higher**

SHWS:

Release Tracking Number/Current Status: 3-0010706 / RAO
Release Town: NEWTON
Notification Date: 03/04/1994
Category: 120 DY
Associated ID: Not reported

**Actual:
147 ft.**

Current Status: Response Action Outcome
Status Date: 05/13/1994
Phase: Not reported
Response Action Outcome: A1 - A permanent solution has been achieved. Contamination has been reduced to background or a threat of release has been eliminated.
Oil Or Haz Material: Oil

Click here to access the MA DEP site for this facility:

Chemicals:

Chemical: #2 FUEL OIL
Quantity: 2300 milligrams per kilogram

Actions:

Action Type: A Notice sent to a Potentially Responsible Party (PRP)
Action Status: A MassDEP piece of correspondence was issued (approvals, NORs, etc.
Action Date: 3/29/1994
Response Action Outcome: A permanent solution has been achieved. Contamination has been reduced to background or a threat of release has been eliminated.

Action Type: Release Disposition
Action Status: Reportable Release under MGL 21E
Action Date: 3/4/1994
Response Action Outcome: A permanent solution has been achieved. Contamination has been reduced to background or a threat of release has been eliminated.

Action Type: RNF
Action Status: Reportable Release under MGL 21E
Action Date: 3/4/1994
Response Action Outcome: A permanent solution has been achieved. Contamination has been reduced to background or a threat of release has been eliminated.

Map ID
Direction
Distance
Elevation

MAP FINDINGS

Site

Database(s)

EDR ID Number
EPA ID Number

CHESTNUT ST (Continued)

S102085338

Action Type: Response Action Outcome - RAO
Action Status: RAO Statement Received
Action Date: 5/13/1994
Response Action Outcome: A permanent solution has been achieved. Contamination has been reduced to background or a threat of release has been eliminated.

Release:

Release Tracking Number/Current Status: 3-0010706 / RAO
Primary ID: Not reported
Official City: NEWTON
Notification: 03/04/1994
Category: 120 DY
Status Date: 05/13/1994
Phase: Not reported
Response Action Outcome: A1 - A permanent solution has been achieved. Contamination has been reduced to background or a threat of release has been eliminated.
Oil / Haz Material Type: Oil

[Click here to access the MA DEP site for this facility:](#)

69
NNW
1/2-1
0.974 mi.
5144 ft.

NO LOCATION AID
163 RIVERVIEW AVENUE
WALTHAM, MA 02454

SHWS S111460212
RELEASE N/A

Relative:
Lower

SHWS:

Release Tracking Number/Current Status: 3-0030644 / RAONR
Release Town: WALTHAM
Notification Date: 02/07/2012
Category: 72 HR
Associated ID: 3-0028123
Current Status: Response Action Outcome Not Required
Status Date: 10/11/2012
Phase: Not reported
Response Action Outcome: -
Oil Or Haz Material: Hazardous Material
Location Type: COMMERCIAL
Location Type: INDUSTRIAL
Location Type: PARKNGLOT
Source: DISPOSAL
Source: RTN
Source: SITE
Source: 3-28123

Actual:
48 ft.

[Click here to access the MA DEP site for this facility:](#)

Chemicals:

Chemical: VINYL CHLORIDE
Quantity: 128 micrograms per liter
Chemical: CIS-1,2-DICHLOROETHENE
Quantity: 1250 parts per billion
Chemical: VINYL CHLORIDE
Quantity: 128 parts per billion

Map ID
Direction
Distance
Elevation

MAP FINDINGS

Site

Database(s)

EDR ID Number
EPA ID Number

NO LOCATION AID (Continued)

S111460212

Chemical:	DICHLOROETHYLENE-CIS
Quantity:	1250 micrograms per liter
Actions:	
Action Type:	Tier Classification
Action Status:	RTN Linked to TCLASS Via IRA Completion Statement
Action Date:	10/11/2012
Response Action Outcome:	Not reported
Action Type:	RAO Not Required
Action Status:	Linked to a Tier Classified Site
Action Date:	10/11/2012
Response Action Outcome:	Not reported
Action Type:	Immediate Response Action
Action Status:	Completion Statement Received
Action Date:	10/11/2012
Response Action Outcome:	Not reported
Action Type:	Immediate Response Action
Action Status:	Level I - Technical Screen Audit
Action Date:	12/2/2013
Response Action Outcome:	Not reported
Action Type:	A Notice sent to a Potentially Responsible Party (PRP)
Action Status:	A MassDEP piece of correspondence was issued (approvals, NORs, etc.)
Action Date:	2/21/2012
Response Action Outcome:	Not reported
Action Type:	Compliance and Enforcement Action
Action Status:	Interim Deadline Letter Issued
Action Date:	2/21/2012
Response Action Outcome:	Not reported
Action Type:	Release Disposition
Action Status:	Reportable Release under MGL 21E
Action Date:	2/7/2012
Response Action Outcome:	Not reported
Action Type:	Immediate Response Action
Action Status:	IRA Assessment Only
Action Date:	2/7/2012
Response Action Outcome:	Not reported
Action Type:	Tier Classification
Action Status:	Transmittal, Notice, or Notification Received
Action Date:	3/2/2009
Response Action Outcome:	Not reported
Action Type:	Tier Classification
Action Status:	Tier 1C Classification
Action Date:	3/2/2009
Response Action Outcome:	Not reported
Action Type:	Tier Classification
Action Status:	Legal Notice Published
Action Date:	3/6/2009
Response Action Outcome:	Not reported

Map ID
Direction
Distance
Elevation

MAP FINDINGS

Site

Database(s)

EDR ID Number
EPA ID Number

NO LOCATION AID (Continued)

S111460212

Action Type: RLFA
Action Status: FOLOFF
Action Date: 4/12/2012
Response Action Outcome: Not reported

Action Type: Immediate Response Action
Action Status: Written Plan Received
Action Date: 4/5/2012
Response Action Outcome: Not reported

Action Type: Immediate Response Action
Action Status: Imminent Hazard Evaluation Received
Action Date: 4/5/2012
Response Action Outcome: Not reported

Action Type: RNFE
Action Status: Transmittal, Notice, or Notification Received
Action Date: 4/6/2012
Response Action Outcome: Not reported

Action Type: Immediate Response Action
Action Status: Level I - Technical Screen Audit
Action Date: 4/6/2012
Response Action Outcome: Not reported

Action Type: RNF
Action Status: Reportable Release under MGL 21E
Action Date: 4/6/2012
Response Action Outcome: Not reported

Action Type: Tier Classification
Action Status: Permit Effective Date
Action Date: 5/2/2009
Response Action Outcome: Not reported

Action Type: Immediate Response Action
Action Status: Status or Interim Report Received
Action Date: 6/11/2012
Response Action Outcome: Not reported

Action Type: Immediate Response Action
Action Status: Level I - Technical Screen Audit
Action Date: 6/12/2012
Response Action Outcome: Not reported

Release:

Release Tracking Number/Current Status: 3-0030644 / RAONR
Primary ID: 3-0028123
Official City: WALTHAM
Notification: 02/07/2012
Category: 72 HR
Status Date: 10/11/2012
Phase: Not reported
Response Action Outcome: -
Oil / Haz Material Type: Hazardous Material

Map ID
Direction
Distance
Elevation

MAP FINDINGS

Site

Database(s)

EDR ID Number
EPA ID Number

NO LOCATION AID (Continued)

S111460212

[Click here to access the MA DEP site for this facility:](#)

70
West
1/2-1
0.989 mi.
5222 ft.

MARRIOTT HOTEL PARKING LOT
2345 COMMONWEALTH AVE
NEWTON, MA 02459

SHWS S105596529
RELEASE N/A

Relative:
Higher

SHWS:

Release Tracking Number/Current Status: 3-0022107 / RAO
Release Town: NEWTON
Notification Date: 09/14/2002
Category: TWO HR
Associated ID: Not reported
Current Status: **Response Action Outcome**
Status Date: 11/04/2002
Phase: Not reported
Response Action Outcome: A2 - A permanent solution has been achieved. Contamination has not been reduced to background.
Oil Or Haz Material: Oil
Location Type: COMMERCIAL
Source: VEHICLE

Actual:
66 ft.

[Click here to access the MA DEP site for this facility:](#)

Chemicals:

Chemical: DIESEL FUEL
Quantity: 50 gallons
Chemical: DIESEL FUEL
Quantity: 100 gallons

Actions:

Action Type: Immediate Response Action
Action Status: Oral Approval of a Modified Plan
Action Date: 10/2/2002
Response Action Outcome: A permanent solution has been achieved. Contamination has not been reduced to background.

Action Type: A Notice sent to a Potentially Responsible Party (PRP)
Action Status: A MassDEP piece of correspondence was issued (approvals, NORs, etc.)
Action Date: 10/8/2002
Response Action Outcome: A permanent solution has been achieved. Contamination has not been reduced to background.

Action Type: Response Action Outcome - RAO
Action Status: RAO Statement Received
Action Date: 11/4/2002
Response Action Outcome: A permanent solution has been achieved. Contamination has not been reduced to background.

Action Type: RNF
Action Status: Reportable Release under MGL 21E
Action Date: 11/4/2002
Response Action Outcome: A permanent solution has been achieved. Contamination has not been reduced to background.

Map ID
Direction
Distance
Elevation

MAP FINDINGS

Site

Database(s)

EDR ID Number
EPA ID Number

MARRIOTT HOTEL PARKING LOT (Continued)

S105596529

Action Type: A Notice sent to a Potentially Responsible Party (PRP)
Action Status: FLDISS
Action Date: 9/14/2002
Response Action Outcome: A permanent solution has been achieved. Contamination has not been reduced to background.

Action Type: RLFA
Action Status: FLDD1A
Action Date: 9/14/2002
Response Action Outcome: A permanent solution has been achieved. Contamination has not been reduced to background.

Action Type: Immediate Response Action
Action Status: Oral Approval of Plan or Action
Action Date: 9/14/2002
Response Action Outcome: A permanent solution has been achieved. Contamination has not been reduced to background.

Action Type: Release Disposition
Action Status: Reportable Release under MGL 21E
Action Date: 9/14/2002
Response Action Outcome: A permanent solution has been achieved. Contamination has not been reduced to background.

Release:

Release Tracking Number/Current Status: 3-0022107 / RAO
Primary ID: Not reported
Official City: NEWTON
Notification: 09/14/2002
Category: TWO HR
Status Date: 11/04/2002
Phase: Not reported
Response Action Outcome: A2 - A permanent solution has been achieved. Contamination has not been reduced to background.
Oil / Haz Material Type: Oil

[Click here to access the MA DEP site for this facility:](#)

71
NNW
1/2-1
0.994 mi.
5250 ft.

RUMFORD AND RIVERVIEW
39-55 RUMFORD AVE
WALTHAM, MA 02453

SHWS S109489836
RELEASE N/A
INST CONTROL

Relative:
Lower

SHWS:

Release Tracking Number/Current Status: 3-0028123 / TIER1C
Release Town: WALTHAM
Notification Date: 11/04/2008
Category: 120 DY
Associated ID: 3-0028123

Actual:
40 ft.

Current Status: Tier 1C, a site/release receiving a total NRS score of less than 450 and equal to or greater than 350. A site/release receiving a total NRS score of less than 350, but which also meets any of the Tier 1 Inclusionary Criteria specified in 310 CMR 40.0520(2)(a), is also classified a Tier 1C. These sites/releases require a permit and the

Map ID
Direction
Distance
Elevation

MAP FINDINGS

Site

Database(s)

EDR ID Number
EPA ID Number

RUMFORD AND RIVERVIEW (Continued)

S109489836

response actions may be performed under the supervision of a Licensed Site Professional(LSP) without prior DEP approval, unless such an approval is specifically required by DEP.

Status Date: 03/02/2009
Phase: PHASE IV
Response Action Outcome: -
Oil Or Haz Material: Oil and Hazardous Material

[Click here to access the MA DEP site for this facility:](#)

Chemicals:

Chemical: BENZO[A]PYRENE
Quantity: 2010 parts per billion
Chemical: TCE
Quantity: 16400 parts per billion
Chemical: VINYL CHLORIDE
Quantity: 32 parts per billion
Chemical: C19 THRU C36 ALIPHATIC HYDROCARBONS
Quantity: 7520 milligrams per kilogram
Chemical: CIS -1,2-DCE
Quantity: 31200 parts per billion
Chemical: LEAD
Quantity: 23200 milligrams per kilogram
Chemical: C11 THRU C22 AROMATIC HYDROCARBONS
Quantity: 1020 milligrams per kilogram

Actions:

Action Type: Activity and Use Limitation
Action Status: Transmittal, Notice, or Notification Received
Action Date: 1/26/2011
Response Action Outcome: Not reported

Action Type: Tier Classification
Action Status: RTN Linked to TCLASS Via IRA Completion Statement
Action Date: 10/11/2012
Response Action Outcome: Not reported

Action Type: Phase 3
Action Status: Completion Statement Received
Action Date: 11/2/2012
Response Action Outcome: Not reported

Action Type: Phase 2
Action Status: Completion Statement Received
Action Date: 11/2/2012
Response Action Outcome: Not reported

Action Type: Release Disposition
Action Status: Reportable Release under MGL 21E
Action Date: 11/4/2008
Response Action Outcome: Not reported

Action Type: RNF
Action Status: Reportable Release under MGL 21E
Action Date: 11/4/2008
Response Action Outcome: Not reported

Map ID
Direction
Distance
Elevation

MAP FINDINGS

Site

Database(s)

EDR ID Number
EPA ID Number

RUMFORD AND RIVERVIEW (Continued)

S109489836

Action Type: RLFA
Action Status: FOLOFF
Action Date: 12/3/2008
Response Action Outcome: Not reported

Action Type: A Notice sent to a Potentially Responsible Party (PRP)
Action Status: A MassDEP piece of correspondence was issued (approvals, NORs, etc.)
Action Date: 12/3/2008
Response Action Outcome: Not reported

Action Type: Phase 1
Action Status: Completion Statement Received
Action Date: 3/2/2009
Response Action Outcome: Not reported

Action Type: Phase 2
Action Status: Completion Statement Received
Action Date: 3/2/2009
Response Action Outcome: Not reported

Action Type: Tier Classification
Action Status: Transmittal, Notice, or Notification Received
Action Date: 3/2/2009
Response Action Outcome: Not reported

Action Type: Tier Classification
Action Status: Tier 1C Classification
Action Date: 3/2/2009
Response Action Outcome: Not reported

Action Type: Phase 3
Action Status: Completion Statement Received
Action Date: 3/25/2009
Response Action Outcome: Not reported

Action Type: Tier Classification
Action Status: Legal Notice Published
Action Date: 3/6/2009
Response Action Outcome: Not reported

Action Type: Phase 2
Action Status: Notice of Delay in Meeting RA Deadline Received
Action Date: 4/11/2012
Response Action Outcome: Not reported

Action Type: Phase 3
Action Status: Notice of Delay in Meeting RA Deadline Received
Action Date: 4/11/2012
Response Action Outcome: Not reported

Action Type: Partial RAO for this RTN
Action Status: RAO Statement Received
Action Date: 4/27/2009
Response Action Outcome: Not reported

Action Type: Phase 4
Action Status: Notice of Delay in Meeting RA Deadline Received

Map ID
Direction
Distance
Elevation

MAP FINDINGS

Site

Database(s)

EDR ID Number
EPA ID Number

RUMFORD AND RIVERVIEW (Continued)

S109489836

Action Date: 4/30/2013
Response Action Outcome: Not reported

Action Type: Phase 3
Action Status: Notice of Delay in Meeting RA Deadline Received
Action Date: 4/4/2011
Response Action Outcome: Not reported

Action Type: Phase 2
Action Status: Notice of Delay in Meeting RA Deadline Received
Action Date: 4/4/2011
Response Action Outcome: Not reported

Action Type: Tier Classification
Action Status: Permit Effective Date
Action Date: 5/2/2009
Response Action Outcome: Not reported

Action Type: Phase 4
Action Status: Written Plan Received
Action Date: 9/30/2013
Response Action Outcome: Not reported

Action Type: BWS03
Action Status: APPROV
Action Date: Not reported
Response Action Outcome: Not reported

Release:

Release Tracking Number/Current Status: 3-0028123 / TIER1C
Primary ID: 3-0028123
Official City: WALTHAM
Notification: 11/04/2008
Category: 120 DY
Status Date: 03/02/2009
Phase: PHASE IV
Response Action Outcome: -
Oil / Haz Material Type: Oil and Hazardous Material

[Click here to access the MA DEP site for this facility:](#)

INST CONTROL:

Release Tracking Number: 3-0028123
Action Type: AUL
Action Stat: RECPT
Action Date: 01/26/2011
Response Action Outcome: -

Count: 20 records.

ORPHAN SUMMARY

City	EDR ID	Site Name	Site Address	Zip	Database(s)
NEWTON	S110822221	MILE MARKER 37.4	ROUTE 128 NORTH	02468	SHWS, RELEASE
NEWTON	S110526221	MASSPIKE (ROUTE 90) WESTBOUND - MM	ROUTE 90 WESTBOUND - MM127		SHWS, RELEASE
NEWTON	S106030063	NEWTON TOLL BOOTH MA TPKE MM 124	RTE 90 E		SHWS, RELEASE
NEWTON	S111277278	ROADWAY	ALBERT RD AT ROBERTA RD		SHWS, RELEASE
NEWTON	S113882687	NO LOCATION AID	979-989 BOYLSTON STREET		SHWS, RELEASE
NEWTON	S113411777	PROPERTY	33 BOYLSTON STREET		LUST, RELEASE
NEWTON	S113670037	DEPARTMENT OF PUBLIC WORKS	CITY HALL 1000 COMMONWEALTH AV		MERCURY
NEWTON	S110360967	EASY STREET	EASY STREET		SHWS, RELEASE
NEWTON	S104179890	POLE NUMBER 817	GATE HOUSE RD		SHWS, RELEASE
NEWTON	S103811899	BECO	MANAMET ST		SHWS, RELEASE
NEWTON	S111277256	MASSACHUSETTS TPKE WEST @ MILE 123	MASSACHUSETTS TURNPIKE WEST		SHWS, RELEASE
NEWTON	S106512888	@ EXIT 17	MASSACHUSETTS PIKE WETBOUND		SHWS, RELEASE
NEWTON	S109489435	HUANG RESIDENCE	33 STANLEY RD		LAST, RELEASE
NEWTON	2007428348	199 NORTH STREET	199 NORTH STREET		HMIRS
NEWTON	S111411841	COMMERCIAL PROPERTY	208-214 SUMNER ST		SHWS, RELEASE
NEWTON	S102618471	FITZPATRICK HALL	51 TUDOR ST		SHWS, RELEASE
NEWTON	1000386405	CLASSIC CARS INC	61 WALTHAM ST	02465	LUST, UST, RELEASE, Financial Assurance
NEWTON	S104482642	NO LOCATION AID	WASHINGTON ST		SHWS, RELEASE
WALTHAM	S111277329	PINEVALE ROAD TO HILLCREST ROAD	HILLCREST ROAD	02453	SHWS, RELEASE
WALTHAM	S105309391	WALTHAM WESTON BRIDGE	SOUTH STREET BRG	02453	SHWS, RELEASE

GOVERNMENT RECORDS SEARCHED / DATA CURRENCY TRACKING

To maintain currency of the following federal and state databases, EDR contacts the appropriate governmental agency on a monthly or quarterly basis, as required.

Number of Days to Update: Provides confirmation that EDR is reporting records that have been updated within 90 days from the date the government agency made the information available to the public.

STANDARD ENVIRONMENTAL RECORDS

Federal NPL site list

NPL: National Priority List

National Priorities List (Superfund). The NPL is a subset of CERCLIS and identifies over 1,200 sites for priority cleanup under the Superfund Program. NPL sites may encompass relatively large areas. As such, EDR provides polygon coverage for over 1,000 NPL site boundaries produced by EPA's Environmental Photographic Interpretation Center (EPIC) and regional EPA offices.

Date of Government Version: 10/25/2013	Source: EPA
Date Data Arrived at EDR: 11/11/2013	Telephone: N/A
Date Made Active in Reports: 01/28/2014	Last EDR Contact: 01/21/2014
Number of Days to Update: 78	Next Scheduled EDR Contact: 04/21/2014
	Data Release Frequency: Quarterly

NPL Site Boundaries

Sources:

EPA's Environmental Photographic Interpretation Center (EPIC)
Telephone: 202-564-7333

EPA Region 1
Telephone 617-918-1143

EPA Region 6
Telephone: 214-655-6659

EPA Region 3
Telephone 215-814-5418

EPA Region 7
Telephone: 913-551-7247

EPA Region 4
Telephone 404-562-8033

EPA Region 8
Telephone: 303-312-6774

EPA Region 5
Telephone 312-886-6686

EPA Region 9
Telephone: 415-947-4246

EPA Region 10
Telephone 206-553-8665

Proposed NPL: Proposed National Priority List Sites

A site that has been proposed for listing on the National Priorities List through the issuance of a proposed rule in the Federal Register. EPA then accepts public comments on the site, responds to the comments, and places on the NPL those sites that continue to meet the requirements for listing.

Date of Government Version: 10/25/2013	Source: EPA
Date Data Arrived at EDR: 11/11/2013	Telephone: N/A
Date Made Active in Reports: 01/28/2014	Last EDR Contact: 01/09/2014
Number of Days to Update: 78	Next Scheduled EDR Contact: 04/21/2014
	Data Release Frequency: Quarterly

NPL LIENS: Federal Superfund Liens

Federal Superfund Liens. Under the authority granted the USEPA by CERCLA of 1980, the USEPA has the authority to file liens against real property in order to recover remedial action expenditures or when the property owner received notification of potential liability. USEPA compiles a listing of filed notices of Superfund Liens.

Date of Government Version: 10/15/1991	Source: EPA
Date Data Arrived at EDR: 02/02/1994	Telephone: 202-564-4267
Date Made Active in Reports: 03/30/1994	Last EDR Contact: 08/15/2011
Number of Days to Update: 56	Next Scheduled EDR Contact: 11/28/2011
	Data Release Frequency: No Update Planned

GOVERNMENT RECORDS SEARCHED / DATA CURRENCY TRACKING

Federal Delisted NPL site list

DELISTED NPL: National Priority List Deletions

The National Oil and Hazardous Substances Pollution Contingency Plan (NCP) establishes the criteria that the EPA uses to delete sites from the NPL. In accordance with 40 CFR 300.425.(e), sites may be deleted from the NPL where no further response is appropriate.

Date of Government Version: 10/25/2013	Source: EPA
Date Data Arrived at EDR: 11/11/2013	Telephone: N/A
Date Made Active in Reports: 01/28/2014	Last EDR Contact: 01/09/2014
Number of Days to Update: 78	Next Scheduled EDR Contact: 04/21/2014
	Data Release Frequency: Quarterly

Federal CERCLIS list

CERCLIS: Comprehensive Environmental Response, Compensation, and Liability Information System

CERCLIS contains data on potentially hazardous waste sites that have been reported to the USEPA by states, municipalities, private companies and private persons, pursuant to Section 103 of the Comprehensive Environmental Response, Compensation, and Liability Act (CERCLA). CERCLIS contains sites which are either proposed to or on the National Priorities List (NPL) and sites which are in the screening and assessment phase for possible inclusion on the NPL.

Date of Government Version: 10/25/2013	Source: EPA
Date Data Arrived at EDR: 11/11/2013	Telephone: 703-412-9810
Date Made Active in Reports: 02/13/2014	Last EDR Contact: 02/28/2014
Number of Days to Update: 94	Next Scheduled EDR Contact: 06/09/2014
	Data Release Frequency: Quarterly

FEDERAL FACILITY: Federal Facility Site Information listing

A listing of National Priority List (NPL) and Base Realignment and Closure (BRAC) sites found in the Comprehensive Environmental Response, Compensation and Liability Information System (CERCLIS) Database where EPA Federal Facilities Restoration and Reuse Office is involved in cleanup activities.

Date of Government Version: 05/31/2013	Source: Environmental Protection Agency
Date Data Arrived at EDR: 07/08/2013	Telephone: 703-603-8704
Date Made Active in Reports: 12/06/2013	Last EDR Contact: 01/10/2014
Number of Days to Update: 151	Next Scheduled EDR Contact: 04/21/2014
	Data Release Frequency: Varies

Federal CERCLIS NFRAP site List

CERCLIS-NFRAP: CERCLIS No Further Remedial Action Planned

Archived sites are sites that have been removed and archived from the inventory of CERCLIS sites. Archived status indicates that, to the best of EPA's knowledge, assessment at a site has been completed and that EPA has determined no further steps will be taken to list this site on the National Priorities List (NPL), unless information indicates this decision was not appropriate or other considerations require a recommendation for listing at a later time. This decision does not necessarily mean that there is no hazard associated with a given site; it only means that, based upon available information, the location is not judged to be a potential NPL site.

Date of Government Version: 10/25/2013	Source: EPA
Date Data Arrived at EDR: 11/11/2013	Telephone: 703-412-9810
Date Made Active in Reports: 02/13/2014	Last EDR Contact: 02/28/2014
Number of Days to Update: 94	Next Scheduled EDR Contact: 06/09/2014
	Data Release Frequency: Quarterly

Federal RCRA CORRACTS facilities list

CORRACTS: Corrective Action Report

CORRACTS identifies hazardous waste handlers with RCRA corrective action activity.

GOVERNMENT RECORDS SEARCHED / DATA CURRENCY TRACKING

Date of Government Version: 09/10/2013
Date Data Arrived at EDR: 10/02/2013
Date Made Active in Reports: 12/16/2013
Number of Days to Update: 75

Source: EPA
Telephone: 800-424-9346
Last EDR Contact: 03/13/2014
Next Scheduled EDR Contact: 04/14/2014
Data Release Frequency: Quarterly

Federal RCRA non-CORRACTS TSD facilities list

RCRA-TSDF: RCRA - Treatment, Storage and Disposal

RCRAInfo is EPA's comprehensive information system, providing access to data supporting the Resource Conservation and Recovery Act (RCRA) of 1976 and the Hazardous and Solid Waste Amendments (HSWA) of 1984. The database includes selective information on sites which generate, transport, store, treat and/or dispose of hazardous waste as defined by the Resource Conservation and Recovery Act (RCRA). Transporters are individuals or entities that move hazardous waste from the generator offsite to a facility that can recycle, treat, store, or dispose of the waste. TSDFs treat, store, or dispose of the waste.

Date of Government Version: 09/10/2013
Date Data Arrived at EDR: 10/02/2013
Date Made Active in Reports: 12/16/2013
Number of Days to Update: 75

Source: Environmental Protection Agency
Telephone: (888) 372-7341
Last EDR Contact: 03/13/2014
Next Scheduled EDR Contact: 04/14/2014
Data Release Frequency: Quarterly

Federal RCRA generators list

RCRA-LQG: RCRA - Large Quantity Generators

RCRAInfo is EPA's comprehensive information system, providing access to data supporting the Resource Conservation and Recovery Act (RCRA) of 1976 and the Hazardous and Solid Waste Amendments (HSWA) of 1984. The database includes selective information on sites which generate, transport, store, treat and/or dispose of hazardous waste as defined by the Resource Conservation and Recovery Act (RCRA). Large quantity generators (LQGs) generate over 1,000 kilograms (kg) of hazardous waste, or over 1 kg of acutely hazardous waste per month.

Date of Government Version: 09/10/2013
Date Data Arrived at EDR: 10/02/2013
Date Made Active in Reports: 12/16/2013
Number of Days to Update: 75

Source: Environmental Protection Agency
Telephone: (888) 372-7341
Last EDR Contact: 03/13/2014
Next Scheduled EDR Contact: 04/14/2014
Data Release Frequency: Quarterly

RCRA-SQG: RCRA - Small Quantity Generators

RCRAInfo is EPA's comprehensive information system, providing access to data supporting the Resource Conservation and Recovery Act (RCRA) of 1976 and the Hazardous and Solid Waste Amendments (HSWA) of 1984. The database includes selective information on sites which generate, transport, store, treat and/or dispose of hazardous waste as defined by the Resource Conservation and Recovery Act (RCRA). Small quantity generators (SQGs) generate between 100 kg and 1,000 kg of hazardous waste per month.

Date of Government Version: 09/10/2013
Date Data Arrived at EDR: 10/02/2013
Date Made Active in Reports: 12/16/2013
Number of Days to Update: 75

Source: Environmental Protection Agency
Telephone: (888) 372-7341
Last EDR Contact: 03/13/2014
Next Scheduled EDR Contact: 04/14/2014
Data Release Frequency: Quarterly

RCRA-CESQG: RCRA - Conditionally Exempt Small Quantity Generators

RCRAInfo is EPA's comprehensive information system, providing access to data supporting the Resource Conservation and Recovery Act (RCRA) of 1976 and the Hazardous and Solid Waste Amendments (HSWA) of 1984. The database includes selective information on sites which generate, transport, store, treat and/or dispose of hazardous waste as defined by the Resource Conservation and Recovery Act (RCRA). Conditionally exempt small quantity generators (CESQGs) generate less than 100 kg of hazardous waste, or less than 1 kg of acutely hazardous waste per month.

Date of Government Version: 09/10/2013
Date Data Arrived at EDR: 10/02/2013
Date Made Active in Reports: 12/16/2013
Number of Days to Update: 75

Source: Environmental Protection Agency
Telephone: (888) 372-7341
Last EDR Contact: 03/13/2014
Next Scheduled EDR Contact: 04/14/2014
Data Release Frequency: Varies

GOVERNMENT RECORDS SEARCHED / DATA CURRENCY TRACKING

Federal institutional controls / engineering controls registries

US ENG CONTROLS: Engineering Controls Sites List

A listing of sites with engineering controls in place. Engineering controls include various forms of caps, building foundations, liners, and treatment methods to create pathway elimination for regulated substances to enter environmental media or effect human health.

Date of Government Version: 12/17/2013	Source: Environmental Protection Agency
Date Data Arrived at EDR: 01/14/2014	Telephone: 703-603-0695
Date Made Active in Reports: 01/28/2014	Last EDR Contact: 03/10/2014
Number of Days to Update: 14	Next Scheduled EDR Contact: 06/23/2014
	Data Release Frequency: Varies

US INST CONTROL: Sites with Institutional Controls

A listing of sites with institutional controls in place. Institutional controls include administrative measures, such as groundwater use restrictions, construction restrictions, property use restrictions, and post remediation care requirements intended to prevent exposure to contaminants remaining on site. Deed restrictions are generally required as part of the institutional controls.

Date of Government Version: 12/17/2013	Source: Environmental Protection Agency
Date Data Arrived at EDR: 01/14/2014	Telephone: 703-603-0695
Date Made Active in Reports: 01/28/2014	Last EDR Contact: 03/10/2014
Number of Days to Update: 14	Next Scheduled EDR Contact: 06/23/2014
	Data Release Frequency: Varies

LUCIS: Land Use Control Information System

LUCIS contains records of land use control information pertaining to the former Navy Base Realignment and Closure properties.

Date of Government Version: 11/20/2013	Source: Department of the Navy
Date Data Arrived at EDR: 11/21/2013	Telephone: 843-820-7326
Date Made Active in Reports: 02/24/2014	Last EDR Contact: 02/14/2014
Number of Days to Update: 95	Next Scheduled EDR Contact: 06/02/2014
	Data Release Frequency: Varies

Federal ERNS list

ERNS: Emergency Response Notification System

Emergency Response Notification System. ERNS records and stores information on reported releases of oil and hazardous substances.

Date of Government Version: 09/30/2013	Source: National Response Center, United States Coast Guard
Date Data Arrived at EDR: 10/01/2013	Telephone: 202-267-2180
Date Made Active in Reports: 12/06/2013	Last EDR Contact: 02/07/2014
Number of Days to Update: 66	Next Scheduled EDR Contact: 04/14/2014
	Data Release Frequency: Annually

State- and tribal - equivalent CERCLIS

SHWS: Site Transition List

Contains information on releases of oil and hazardous materials that have been reported to DEP.

Date of Government Version: 01/10/2014	Source: Department of Environmental Protection
Date Data Arrived at EDR: 01/14/2014	Telephone: 617-292-5990
Date Made Active in Reports: 02/28/2014	Last EDR Contact: 01/14/2014
Number of Days to Update: 45	Next Scheduled EDR Contact: 04/28/2014
	Data Release Frequency: Quarterly

State and tribal landfill and/or solid waste disposal site lists

GOVERNMENT RECORDS SEARCHED / DATA CURRENCY TRACKING

SWF/LF: Solid Waste Facility Database/Transfer Stations

Solid Waste Facilities/Landfill Sites. SWF/LF type records typically contain an inventory of solid waste disposal facilities or landfills in a particular state. Depending on the state, these may be active or inactive facilities or open dumps that failed to meet RCRA Subtitle D Section 4004 criteria for solid waste landfills or disposal sites.

Date of Government Version: 06/10/2013	Source: Department of Environmental Protection
Date Data Arrived at EDR: 07/10/2013	Telephone: 617-292-5989
Date Made Active in Reports: 08/28/2013	Last EDR Contact: 01/10/2014
Number of Days to Update: 49	Next Scheduled EDR Contact: 04/21/2014
	Data Release Frequency: Quarterly

State and tribal leaking storage tank lists

LUST: Leaking Underground Storage Tank Listing

Sites within the Leaking Underground Storage Tank Listing that have a UST listed as its source.

Date of Government Version: 01/10/2014	Source: Department of Environmental Protection
Date Data Arrived at EDR: 01/14/2014	Telephone: 617-292-5990
Date Made Active in Reports: 02/28/2014	Last EDR Contact: 01/14/2014
Number of Days to Update: 45	Next Scheduled EDR Contact: 04/28/2014
	Data Release Frequency: Quarterly

LAST: Leaking Aboveground Storage Tank Sites

Sites within the Releases Database that have a AST listed as its source.

Date of Government Version: 01/10/2014	Source: Department of Environmental Protection
Date Data Arrived at EDR: 01/14/2014	Telephone: 617-292-5500
Date Made Active in Reports: 02/28/2014	Last EDR Contact: 01/14/2014
Number of Days to Update: 45	Next Scheduled EDR Contact: 04/28/2014
	Data Release Frequency: Quarterly

INDIAN LUST R4: Leaking Underground Storage Tanks on Indian Land

LUSTs on Indian land in Florida, Mississippi and North Carolina.

Date of Government Version: 11/21/2013	Source: EPA Region 4
Date Data Arrived at EDR: 11/26/2013	Telephone: 404-562-8677
Date Made Active in Reports: 02/24/2014	Last EDR Contact: 01/27/2014
Number of Days to Update: 90	Next Scheduled EDR Contact: 05/12/2014
	Data Release Frequency: Semi-Annually

INDIAN LUST R5: Leaking Underground Storage Tanks on Indian Land

Leaking underground storage tanks located on Indian Land in Michigan, Minnesota and Wisconsin.

Date of Government Version: 02/13/2014	Source: EPA, Region 5
Date Data Arrived at EDR: 02/14/2014	Telephone: 312-886-7439
Date Made Active in Reports: 02/24/2014	Last EDR Contact: 01/27/2014
Number of Days to Update: 10	Next Scheduled EDR Contact: 05/12/2014
	Data Release Frequency: Varies

INDIAN LUST R10: Leaking Underground Storage Tanks on Indian Land

LUSTs on Indian land in Alaska, Idaho, Oregon and Washington.

Date of Government Version: 11/06/2013	Source: EPA Region 10
Date Data Arrived at EDR: 11/07/2013	Telephone: 206-553-2857
Date Made Active in Reports: 12/06/2013	Last EDR Contact: 01/27/2014
Number of Days to Update: 29	Next Scheduled EDR Contact: 05/12/2014
	Data Release Frequency: Quarterly

GOVERNMENT RECORDS SEARCHED / DATA CURRENCY TRACKING

INDIAN LUST R9: Leaking Underground Storage Tanks on Indian Land
LUSTs on Indian land in Arizona, California, New Mexico and Nevada

Date of Government Version: 03/01/2013	Source: Environmental Protection Agency
Date Data Arrived at EDR: 03/01/2013	Telephone: 415-972-3372
Date Made Active in Reports: 04/12/2013	Last EDR Contact: 01/27/2014
Number of Days to Update: 42	Next Scheduled EDR Contact: 05/12/2014
	Data Release Frequency: Quarterly

INDIAN LUST R8: Leaking Underground Storage Tanks on Indian Land
LUSTs on Indian land in Colorado, Montana, North Dakota, South Dakota, Utah and Wyoming.

Date of Government Version: 08/27/2012	Source: EPA Region 8
Date Data Arrived at EDR: 08/28/2012	Telephone: 303-312-6271
Date Made Active in Reports: 10/16/2012	Last EDR Contact: 01/27/2014
Number of Days to Update: 49	Next Scheduled EDR Contact: 05/12/2014
	Data Release Frequency: Quarterly

INDIAN LUST R7: Leaking Underground Storage Tanks on Indian Land
LUSTs on Indian land in Iowa, Kansas, and Nebraska

Date of Government Version: 08/27/2013	Source: EPA Region 7
Date Data Arrived at EDR: 08/27/2013	Telephone: 913-551-7003
Date Made Active in Reports: 11/01/2013	Last EDR Contact: 01/27/2014
Number of Days to Update: 66	Next Scheduled EDR Contact: 05/12/2014
	Data Release Frequency: Varies

INDIAN LUST R6: Leaking Underground Storage Tanks on Indian Land
LUSTs on Indian land in New Mexico and Oklahoma.

Date of Government Version: 09/12/2011	Source: EPA Region 6
Date Data Arrived at EDR: 09/13/2011	Telephone: 214-665-6597
Date Made Active in Reports: 11/11/2011	Last EDR Contact: 02/21/2014
Number of Days to Update: 59	Next Scheduled EDR Contact: 05/12/2014
	Data Release Frequency: Varies

INDIAN LUST R1: Leaking Underground Storage Tanks on Indian Land
A listing of leaking underground storage tank locations on Indian Land.

Date of Government Version: 02/01/2013	Source: EPA Region 1
Date Data Arrived at EDR: 05/01/2013	Telephone: 617-918-1313
Date Made Active in Reports: 11/01/2013	Last EDR Contact: 01/30/2014
Number of Days to Update: 184	Next Scheduled EDR Contact: 05/12/2014
	Data Release Frequency: Varies

State and tribal registered storage tank lists

UST: Summary Listing of all the Tanks Registered in the State of Massachusetts
Registered Underground Storage Tanks. UST's are regulated under Subtitle I of the Resource Conservation and Recovery Act (RCRA) and must be registered with the state department responsible for administering the UST program. Available information varies by state program.

Date of Government Version: 01/10/2014	Source: Department of Fire Services, Office of the Public Safety
Date Data Arrived at EDR: 01/21/2014	Telephone: 617-556-1035
Date Made Active in Reports: 02/28/2014	Last EDR Contact: 01/21/2014
Number of Days to Update: 38	Next Scheduled EDR Contact: 05/05/2014
	Data Release Frequency: Quarterly

AST: Aboveground Storage Tank Database
Registered Aboveground Storage Tanks.

GOVERNMENT RECORDS SEARCHED / DATA CURRENCY TRACKING

Date of Government Version: 10/22/2009
Date Data Arrived at EDR: 10/28/2009
Date Made Active in Reports: 11/06/2009
Number of Days to Update: 9

Source: Department of Public Safety
Telephone: 617-556-1035
Last EDR Contact: 01/20/2014
Next Scheduled EDR Contact: 05/05/2014
Data Release Frequency: Quarterly

INDIAN UST R10: Underground Storage Tanks on Indian Land

The Indian Underground Storage Tank (UST) database provides information about underground storage tanks on Indian land in EPA Region 10 (Alaska, Idaho, Oregon, Washington, and Tribal Nations).

Date of Government Version: 02/05/2013
Date Data Arrived at EDR: 02/06/2013
Date Made Active in Reports: 04/12/2013
Number of Days to Update: 65

Source: EPA Region 10
Telephone: 206-553-2857
Last EDR Contact: 01/27/2014
Next Scheduled EDR Contact: 05/12/2014
Data Release Frequency: Quarterly

INDIAN UST R1: Underground Storage Tanks on Indian Land

The Indian Underground Storage Tank (UST) database provides information about underground storage tanks on Indian land in EPA Region 1 (Connecticut, Maine, Massachusetts, New Hampshire, Rhode Island, Vermont and ten Tribal Nations).

Date of Government Version: 02/01/2013
Date Data Arrived at EDR: 05/01/2013
Date Made Active in Reports: 01/27/2014
Number of Days to Update: 271

Source: EPA, Region 1
Telephone: 617-918-1313
Last EDR Contact: 01/30/2014
Next Scheduled EDR Contact: 05/12/2014
Data Release Frequency: Varies

INDIAN UST R7: Underground Storage Tanks on Indian Land

The Indian Underground Storage Tank (UST) database provides information about underground storage tanks on Indian land in EPA Region 7 (Iowa, Kansas, Missouri, Nebraska, and 9 Tribal Nations).

Date of Government Version: 12/31/2012
Date Data Arrived at EDR: 02/28/2013
Date Made Active in Reports: 04/12/2013
Number of Days to Update: 43

Source: EPA Region 7
Telephone: 913-551-7003
Last EDR Contact: 01/27/2014
Next Scheduled EDR Contact: 05/12/2014
Data Release Frequency: Varies

INDIAN UST R9: Underground Storage Tanks on Indian Land

The Indian Underground Storage Tank (UST) database provides information about underground storage tanks on Indian land in EPA Region 9 (Arizona, California, Hawaii, Nevada, the Pacific Islands, and Tribal Nations).

Date of Government Version: 07/29/2013
Date Data Arrived at EDR: 07/30/2013
Date Made Active in Reports: 12/06/2013
Number of Days to Update: 129

Source: EPA Region 9
Telephone: 415-972-3368
Last EDR Contact: 01/27/2014
Next Scheduled EDR Contact: 05/12/2014
Data Release Frequency: Quarterly

INDIAN UST R8: Underground Storage Tanks on Indian Land

The Indian Underground Storage Tank (UST) database provides information about underground storage tanks on Indian land in EPA Region 8 (Colorado, Montana, North Dakota, South Dakota, Utah, Wyoming and 27 Tribal Nations).

Date of Government Version: 07/29/2013
Date Data Arrived at EDR: 08/01/2013
Date Made Active in Reports: 11/01/2013
Number of Days to Update: 92

Source: EPA Region 8
Telephone: 303-312-6137
Last EDR Contact: 01/27/2014
Next Scheduled EDR Contact: 05/12/2014
Data Release Frequency: Quarterly

INDIAN UST R4: Underground Storage Tanks on Indian Land

The Indian Underground Storage Tank (UST) database provides information about underground storage tanks on Indian land in EPA Region 4 (Alabama, Florida, Georgia, Kentucky, Mississippi, North Carolina, South Carolina, Tennessee and Tribal Nations)

GOVERNMENT RECORDS SEARCHED / DATA CURRENCY TRACKING

Date of Government Version: 11/21/2013
Date Data Arrived at EDR: 11/26/2013
Date Made Active in Reports: 02/24/2014
Number of Days to Update: 90

Source: EPA Region 4
Telephone: 404-562-9424
Last EDR Contact: 01/27/2014
Next Scheduled EDR Contact: 05/12/2014
Data Release Frequency: Semi-Annually

INDIAN UST R5: Underground Storage Tanks on Indian Land

The Indian Underground Storage Tank (UST) database provides information about underground storage tanks on Indian land in EPA Region 5 (Michigan, Minnesota and Wisconsin and Tribal Nations).

Date of Government Version: 02/13/2014
Date Data Arrived at EDR: 02/14/2014
Date Made Active in Reports: 02/24/2014
Number of Days to Update: 10

Source: EPA Region 5
Telephone: 312-886-6136
Last EDR Contact: 01/27/2014
Next Scheduled EDR Contact: 05/12/2014
Data Release Frequency: Varies

INDIAN UST R6: Underground Storage Tanks on Indian Land

The Indian Underground Storage Tank (UST) database provides information about underground storage tanks on Indian land in EPA Region 6 (Louisiana, Arkansas, Oklahoma, New Mexico, Texas and 65 Tribes).

Date of Government Version: 01/29/2014
Date Data Arrived at EDR: 01/29/2014
Date Made Active in Reports: 03/12/2014
Number of Days to Update: 42

Source: EPA Region 6
Telephone: 214-665-7591
Last EDR Contact: 01/27/2014
Next Scheduled EDR Contact: 05/12/2014
Data Release Frequency: Semi-Annually

FEMA UST: Underground Storage Tank Listing

A listing of all FEMA owned underground storage tanks.

Date of Government Version: 01/01/2010
Date Data Arrived at EDR: 02/16/2010
Date Made Active in Reports: 04/12/2010
Number of Days to Update: 55

Source: FEMA
Telephone: 202-646-5797
Last EDR Contact: 01/13/2014
Next Scheduled EDR Contact: 04/28/2014
Data Release Frequency: Varies

State and tribal institutional control / engineering control registries

INST CONTROL: Sites With Activity and Use Limitation

Activity and Use Limitations establish limits and conditions on the future use of contaminated property, and therefore allow cleanups to be tailored to these uses.

Date of Government Version: 01/10/2014
Date Data Arrived at EDR: 01/14/2014
Date Made Active in Reports: 02/28/2014
Number of Days to Update: 45

Source: Department of Environmental Protection
Telephone: 617-292-5990
Last EDR Contact: 01/14/2014
Next Scheduled EDR Contact: 04/28/2014
Data Release Frequency: Quarterly

State and tribal voluntary cleanup sites

INDIAN VCP R1: Voluntary Cleanup Priority Listing

A listing of voluntary cleanup priority sites located on Indian Land located in Region 1.

Date of Government Version: 09/17/2013
Date Data Arrived at EDR: 10/01/2013
Date Made Active in Reports: 12/06/2013
Number of Days to Update: 66

Source: EPA, Region 1
Telephone: 617-918-1102
Last EDR Contact: 01/03/2014
Next Scheduled EDR Contact: 04/14/2014
Data Release Frequency: Varies

INDIAN VCP R7: Voluntary Cleanup Priority Listing

A listing of voluntary cleanup priority sites located on Indian Land located in Region 7.

GOVERNMENT RECORDS SEARCHED / DATA CURRENCY TRACKING

Date of Government Version: 03/20/2008
Date Data Arrived at EDR: 04/22/2008
Date Made Active in Reports: 05/19/2008
Number of Days to Update: 27

Source: EPA, Region 7
Telephone: 913-551-7365
Last EDR Contact: 04/20/2009
Next Scheduled EDR Contact: 07/20/2009
Data Release Frequency: Varies

State and tribal Brownfields sites

BROWNFIELDS: Completed Brownfields Covenants Listing

Under Massachusetts law, M.G.L. c. 21E is the statute that governs the cleanup of releases of oil and/or hazardous material to the environment. The Brownfields Act of 1998 amended M.G.L. c. 21E by establishing significant liability relief and financial incentives to spur the redevelopment of brownfields, while ensuring that the Commonwealth's environmental standards are met. Most brownfields are redeveloped with the benefit of liability protections that operate automatically under M.G.L. c. 21E.

Date of Government Version: 01/01/2014
Date Data Arrived at EDR: 02/07/2014
Date Made Active in Reports: 03/14/2014
Number of Days to Update: 35

Source: Office of the Attorney General
Telephone: 617-963-2423
Last EDR Contact: 02/07/2014
Next Scheduled EDR Contact: 05/19/2014
Data Release Frequency: Annually

ADDITIONAL ENVIRONMENTAL RECORDS

Local Brownfield lists

US BROWNFIELDS: A Listing of Brownfields Sites

Brownfields are real property, the expansion, redevelopment, or reuse of which may be complicated by the presence or potential presence of a hazardous substance, pollutant, or contaminant. Cleaning up and reinvesting in these properties takes development pressures off of undeveloped, open land, and both improves and protects the environment. Assessment, Cleanup and Redevelopment Exchange System (ACRES) stores information reported by EPA Brownfields grant recipients on brownfields properties assessed or cleaned up with grant funding as well as information on Targeted Brownfields Assessments performed by EPA Regions. A listing of ACRES Brownfield sites is obtained from Cleanups in My Community. Cleanups in My Community provides information on Brownfields properties for which information is reported back to EPA, as well as areas served by Brownfields grant programs.

Date of Government Version: 09/24/2013
Date Data Arrived at EDR: 09/24/2013
Date Made Active in Reports: 12/06/2013
Number of Days to Update: 73

Source: Environmental Protection Agency
Telephone: 202-566-2777
Last EDR Contact: 03/20/2014
Next Scheduled EDR Contact: 07/07/2014
Data Release Frequency: Semi-Annually

Local Lists of Landfill / Solid Waste Disposal Sites

DEBRIS REGION 9: Torres Martinez Reservation Illegal Dump Site Locations

A listing of illegal dump sites location on the Torres Martinez Indian Reservation located in eastern Riverside County and northern Imperial County, California.

Date of Government Version: 01/12/2009
Date Data Arrived at EDR: 05/07/2009
Date Made Active in Reports: 09/21/2009
Number of Days to Update: 137

Source: EPA, Region 9
Telephone: 415-947-4219
Last EDR Contact: 01/27/2014
Next Scheduled EDR Contact: 05/12/2014
Data Release Frequency: No Update Planned

ODI: Open Dump Inventory

An open dump is defined as a disposal facility that does not comply with one or more of the Part 257 or Part 258 Subtitle D Criteria.

Date of Government Version: 06/30/1985
Date Data Arrived at EDR: 08/09/2004
Date Made Active in Reports: 09/17/2004
Number of Days to Update: 39

Source: Environmental Protection Agency
Telephone: 800-424-9346
Last EDR Contact: 06/09/2004
Next Scheduled EDR Contact: N/A
Data Release Frequency: No Update Planned

GOVERNMENT RECORDS SEARCHED / DATA CURRENCY TRACKING

INDIAN ODI: Report on the Status of Open Dumps on Indian Lands

Location of open dumps on Indian land.

Date of Government Version: 12/31/1998

Date Data Arrived at EDR: 12/03/2007

Date Made Active in Reports: 01/24/2008

Number of Days to Update: 52

Source: Environmental Protection Agency

Telephone: 703-308-8245

Last EDR Contact: 11/04/2013

Next Scheduled EDR Contact: 02/17/2014

Data Release Frequency: Varies

Local Lists of Hazardous waste / Contaminated Sites

US CDL: Clandestine Drug Labs

A listing of clandestine drug lab locations. The U.S. Department of Justice ("the Department") provides this web site as a public service. It contains addresses of some locations where law enforcement agencies reported they found chemicals or other items that indicated the presence of either clandestine drug laboratories or dumpsites. In most cases, the source of the entries is not the Department, and the Department has not verified the entry and does not guarantee its accuracy. Members of the public must verify the accuracy of all entries by, for example, contacting local law enforcement and local health departments.

Date of Government Version: 12/04/2013

Date Data Arrived at EDR: 12/10/2013

Date Made Active in Reports: 02/13/2014

Number of Days to Update: 65

Source: Drug Enforcement Administration

Telephone: 202-307-1000

Last EDR Contact: 03/04/2014

Next Scheduled EDR Contact: 06/16/2014

Data Release Frequency: Quarterly

US HIST CDL: National Clandestine Laboratory Register

A listing of clandestine drug lab locations. The U.S. Department of Justice ("the Department") provides this web site as a public service. It contains addresses of some locations where law enforcement agencies reported they found chemicals or other items that indicated the presence of either clandestine drug laboratories or dumpsites. In most cases, the source of the entries is not the Department, and the Department has not verified the entry and does not guarantee its accuracy. Members of the public must verify the accuracy of all entries by, for example, contacting local law enforcement and local health departments.

Date of Government Version: 09/01/2007

Date Data Arrived at EDR: 11/19/2008

Date Made Active in Reports: 03/30/2009

Number of Days to Update: 131

Source: Drug Enforcement Administration

Telephone: 202-307-1000

Last EDR Contact: 03/04/2014

Next Scheduled EDR Contact: 06/16/2014

Data Release Frequency: No Update Planned

Local Land Records

LIENS 2: CERCLA Lien Information

A Federal CERCLA ("Superfund") lien can exist by operation of law at any site or property at which EPA has spent Superfund monies. These monies are spent to investigate and address releases and threatened releases of contamination. CERCLIS provides information as to the identity of these sites and properties.

Date of Government Version: 02/06/2013

Date Data Arrived at EDR: 04/25/2013

Date Made Active in Reports: 05/10/2013

Number of Days to Update: 15

Source: Environmental Protection Agency

Telephone: 202-564-6023

Last EDR Contact: 01/27/2014

Next Scheduled EDR Contact: 05/12/2014

Data Release Frequency: Varies

LIENS: Liens Information Listing

A listing of environmental liens.

Date of Government Version: 02/24/2014

Date Data Arrived at EDR: 02/27/2014

Date Made Active in Reports: 03/14/2014

Number of Days to Update: 15

Source: Department of Environmental Protection

Telephone: 617-292-5628

Last EDR Contact: 02/24/2014

Next Scheduled EDR Contact: 06/06/2014

Data Release Frequency: Varies

GOVERNMENT RECORDS SEARCHED / DATA CURRENCY TRACKING

Records of Emergency Release Reports

HMIRS: Hazardous Materials Information Reporting System

Hazardous Materials Incident Report System. HMIRS contains hazardous material spill incidents reported to DOT.

Date of Government Version: 12/31/2013	Source: U.S. Department of Transportation
Date Data Arrived at EDR: 01/03/2014	Telephone: 202-366-4555
Date Made Active in Reports: 02/24/2014	Last EDR Contact: 01/03/2014
Number of Days to Update: 52	Next Scheduled EDR Contact: 01/13/2014
	Data Release Frequency: Annually

RELEASE: Reportable Releases

Contains information on all releases of oil and hazardous materials that have been reported to DEP

Date of Government Version: 01/10/2014	Source: Department of Environmental Protection
Date Data Arrived at EDR: 01/14/2014	Telephone: 617-292-5990
Date Made Active in Reports: 02/28/2014	Last EDR Contact: 01/14/2014
Number of Days to Update: 45	Next Scheduled EDR Contact: 04/28/2014
	Data Release Frequency: Quarterly

MA SPILLS: Historical Spill List

The Spills Database was the release notification tracking system for spills that occurred prior to October 1, 1993. This information should be considered to be primarily of historical interest since all of the listed spills have either been cleaned up or assigned new tracking numbers and moved to the Reportable Releases or Sites Transition List databases.

Date of Government Version: 09/30/1993	Source: Department of Environmental Protection
Date Data Arrived at EDR: 12/03/2003	Telephone: 617-292-5720
Date Made Active in Reports: 12/31/2003	Last EDR Contact: 12/03/2003
Number of Days to Update: 28	Next Scheduled EDR Contact: N/A
	Data Release Frequency: No Update Planned

SPILLS 80: SPILLS80 data from FirstSearch

Spills 80 includes those spill and release records available from FirstSearch databases prior to 1990. Typically, they may include chemical, oil and/or hazardous substance spills recorded before 1990. Duplicate records that are already included in EDR incident and release records are not included in Spills 80.

Date of Government Version: 03/10/1998	Source: FirstSearch
Date Data Arrived at EDR: 01/03/2013	Telephone: N/A
Date Made Active in Reports: 03/05/2013	Last EDR Contact: 01/03/2013
Number of Days to Update: 61	Next Scheduled EDR Contact: N/A
	Data Release Frequency: No Update Planned

SPILLS 90: SPILLS90 data from FirstSearch

Spills 90 includes those spill and release records available exclusively from FirstSearch databases. Typically, they may include chemical, oil and/or hazardous substance spills recorded after 1990. Duplicate records that are already included in EDR incident and release records are not included in Spills 90.

Date of Government Version: 12/11/2012	Source: FirstSearch
Date Data Arrived at EDR: 01/03/2013	Telephone: N/A
Date Made Active in Reports: 02/08/2013	Last EDR Contact: 01/03/2013
Number of Days to Update: 36	Next Scheduled EDR Contact: N/A
	Data Release Frequency: No Update Planned

Other Ascertainable Records

RCRA NonGen / NLR: RCRA - Non Generators

RCRAInfo is EPA's comprehensive information system, providing access to data supporting the Resource Conservation and Recovery Act (RCRA) of 1976 and the Hazardous and Solid Waste Amendments (HSWA) of 1984. The database includes selective information on sites which generate, transport, store, treat and/or dispose of hazardous waste as defined by the Resource Conservation and Recovery Act (RCRA). Non-Generators do not presently generate hazardous waste.

GOVERNMENT RECORDS SEARCHED / DATA CURRENCY TRACKING

Date of Government Version: 09/10/2013
Date Data Arrived at EDR: 10/02/2013
Date Made Active in Reports: 12/16/2013
Number of Days to Update: 75

Source: Environmental Protection Agency
Telephone: (888) 372-7341
Last EDR Contact: 03/13/2014
Next Scheduled EDR Contact: 04/14/2014
Data Release Frequency: Varies

DOT OPS: Incident and Accident Data

Department of Transportation, Office of Pipeline Safety Incident and Accident data.

Date of Government Version: 07/31/2012
Date Data Arrived at EDR: 08/07/2012
Date Made Active in Reports: 09/18/2012
Number of Days to Update: 42

Source: Department of Transportation, Office of Pipeline Safety
Telephone: 202-366-4595
Last EDR Contact: 02/06/2014
Next Scheduled EDR Contact: 05/19/2014
Data Release Frequency: Varies

DOD: Department of Defense Sites

This data set consists of federally owned or administered lands, administered by the Department of Defense, that have any area equal to or greater than 640 acres of the United States, Puerto Rico, and the U.S. Virgin Islands.

Date of Government Version: 12/31/2005
Date Data Arrived at EDR: 11/10/2006
Date Made Active in Reports: 01/11/2007
Number of Days to Update: 62

Source: USGS
Telephone: 888-275-8747
Last EDR Contact: 01/15/2014
Next Scheduled EDR Contact: 04/28/2014
Data Release Frequency: Semi-Annually

FUDS: Formerly Used Defense Sites

The listing includes locations of Formerly Used Defense Sites properties where the US Army Corps of Engineers is actively working or will take necessary cleanup actions.

Date of Government Version: 12/31/2011
Date Data Arrived at EDR: 02/26/2013
Date Made Active in Reports: 03/13/2013
Number of Days to Update: 15

Source: U.S. Army Corps of Engineers
Telephone: 202-528-4285
Last EDR Contact: 03/10/2014
Next Scheduled EDR Contact: 06/23/2014
Data Release Frequency: Varies

CONSENT: Superfund (CERCLA) Consent Decrees

Major legal settlements that establish responsibility and standards for cleanup at NPL (Superfund) sites. Released periodically by United States District Courts after settlement by parties to litigation matters.

Date of Government Version: 12/31/2013
Date Data Arrived at EDR: 01/24/2014
Date Made Active in Reports: 02/24/2014
Number of Days to Update: 31

Source: Department of Justice, Consent Decree Library
Telephone: Varies
Last EDR Contact: 12/26/2013
Next Scheduled EDR Contact: 04/14/2014
Data Release Frequency: Varies

ROD: Records Of Decision

Record of Decision. ROD documents mandate a permanent remedy at an NPL (Superfund) site containing technical and health information to aid in the cleanup.

Date of Government Version: 11/25/2013
Date Data Arrived at EDR: 12/12/2013
Date Made Active in Reports: 02/24/2014
Number of Days to Update: 74

Source: EPA
Telephone: 703-416-0223
Last EDR Contact: 03/11/2014
Next Scheduled EDR Contact: 06/23/2014
Data Release Frequency: Annually

UMTRA: Uranium Mill Tailings Sites

Uranium ore was mined by private companies for federal government use in national defense programs. When the mills shut down, large piles of the sand-like material (mill tailings) remain after uranium has been extracted from the ore. Levels of human exposure to radioactive materials from the piles are low; however, in some cases tailings were used as construction materials before the potential health hazards of the tailings were recognized.

GOVERNMENT RECORDS SEARCHED / DATA CURRENCY TRACKING

Date of Government Version: 09/14/2010
Date Data Arrived at EDR: 10/07/2011
Date Made Active in Reports: 03/01/2012
Number of Days to Update: 146

Source: Department of Energy
Telephone: 505-845-0011
Last EDR Contact: 02/25/2014
Next Scheduled EDR Contact: 06/09/2014
Data Release Frequency: Varies

US MINES: Mines Master Index File

Contains all mine identification numbers issued for mines active or opened since 1971. The data also includes violation information.

Date of Government Version: 08/01/2013
Date Data Arrived at EDR: 09/05/2013
Date Made Active in Reports: 10/03/2013
Number of Days to Update: 28

Source: Department of Labor, Mine Safety and Health Administration
Telephone: 303-231-5959
Last EDR Contact: 03/05/2014
Next Scheduled EDR Contact: 06/16/2014
Data Release Frequency: Semi-Annually

TRIS: Toxic Chemical Release Inventory System

Toxic Release Inventory System. TRIS identifies facilities which release toxic chemicals to the air, water and land in reportable quantities under SARA Title III Section 313.

Date of Government Version: 12/31/2011
Date Data Arrived at EDR: 07/31/2013
Date Made Active in Reports: 09/13/2013
Number of Days to Update: 44

Source: EPA
Telephone: 202-566-0250
Last EDR Contact: 02/26/2014
Next Scheduled EDR Contact: 06/09/2014
Data Release Frequency: Annually

TSCA: Toxic Substances Control Act

Toxic Substances Control Act. TSCA identifies manufacturers and importers of chemical substances included on the TSCA Chemical Substance Inventory list. It includes data on the production volume of these substances by plant site.

Date of Government Version: 12/31/2006
Date Data Arrived at EDR: 09/29/2010
Date Made Active in Reports: 12/02/2010
Number of Days to Update: 64

Source: EPA
Telephone: 202-260-5521
Last EDR Contact: 12/26/2013
Next Scheduled EDR Contact: 04/07/2014
Data Release Frequency: Every 4 Years

FTTS: FIFRA/ TSCA Tracking System - FIFRA (Federal Insecticide, Fungicide, & Rodenticide Act)/TSCA (Toxic Substances Control Act)

FTTS tracks administrative cases and pesticide enforcement actions and compliance activities related to FIFRA, TSCA and EPCRA (Emergency Planning and Community Right-to-Know Act). To maintain currency, EDR contacts the Agency on a quarterly basis.

Date of Government Version: 04/09/2009
Date Data Arrived at EDR: 04/16/2009
Date Made Active in Reports: 05/11/2009
Number of Days to Update: 25

Source: EPA/Office of Prevention, Pesticides and Toxic Substances
Telephone: 202-566-1667
Last EDR Contact: 02/24/2014
Next Scheduled EDR Contact: 06/09/2014
Data Release Frequency: Quarterly

FTTS INSP: FIFRA/ TSCA Tracking System - FIFRA (Federal Insecticide, Fungicide, & Rodenticide Act)/TSCA (Toxic Substances Control Act)

A listing of FIFRA/TSCA Tracking System (FTTS) inspections and enforcements.

Date of Government Version: 04/09/2009
Date Data Arrived at EDR: 04/16/2009
Date Made Active in Reports: 05/11/2009
Number of Days to Update: 25

Source: EPA
Telephone: 202-566-1667
Last EDR Contact: 02/24/2014
Next Scheduled EDR Contact: 06/09/2014
Data Release Frequency: Quarterly

HIST FTTS: FIFRA/TSCA Tracking System Administrative Case Listing

A complete administrative case listing from the FIFRA/TSCA Tracking System (FTTS) for all ten EPA regions. The information was obtained from the National Compliance Database (NCDB). NCDB supports the implementation of FIFRA (Federal Insecticide, Fungicide, and Rodenticide Act) and TSCA (Toxic Substances Control Act). Some EPA regions are now closing out records. Because of that, and the fact that some EPA regions are not providing EPA Headquarters with updated records, it was decided to create a HIST FTTS database. It included records that may not be included in the newer FTTS database updates. This database is no longer updated.

GOVERNMENT RECORDS SEARCHED / DATA CURRENCY TRACKING

Date of Government Version: 10/19/2006
Date Data Arrived at EDR: 03/01/2007
Date Made Active in Reports: 04/10/2007
Number of Days to Update: 40

Source: Environmental Protection Agency
Telephone: 202-564-2501
Last EDR Contact: 12/17/2007
Next Scheduled EDR Contact: 03/17/2008
Data Release Frequency: No Update Planned

HIST FTTS INSP: FIFRA/TSCA Tracking System Inspection & Enforcement Case Listing

A complete inspection and enforcement case listing from the FIFRA/TSCA Tracking System (FTTS) for all ten EPA regions. The information was obtained from the National Compliance Database (NCDB). NCDB supports the implementation of FIFRA (Federal Insecticide, Fungicide, and Rodenticide Act) and TSCA (Toxic Substances Control Act). Some EPA regions are now closing out records. Because of that, and the fact that some EPA regions are not providing EPA Headquarters with updated records, it was decided to create a HIST FTTS database. It included records that may not be included in the newer FTTS database updates. This database is no longer updated.

Date of Government Version: 10/19/2006
Date Data Arrived at EDR: 03/01/2007
Date Made Active in Reports: 04/10/2007
Number of Days to Update: 40

Source: Environmental Protection Agency
Telephone: 202-564-2501
Last EDR Contact: 12/17/2008
Next Scheduled EDR Contact: 03/17/2008
Data Release Frequency: No Update Planned

SSTS: Section 7 Tracking Systems

Section 7 of the Federal Insecticide, Fungicide and Rodenticide Act, as amended (92 Stat. 829) requires all registered pesticide-producing establishments to submit a report to the Environmental Protection Agency by March 1st each year. Each establishment must report the types and amounts of pesticides, active ingredients and devices being produced, and those having been produced and sold or distributed in the past year.

Date of Government Version: 12/31/2009
Date Data Arrived at EDR: 12/10/2010
Date Made Active in Reports: 02/25/2011
Number of Days to Update: 77

Source: EPA
Telephone: 202-564-4203
Last EDR Contact: 01/28/2014
Next Scheduled EDR Contact: 05/12/2014
Data Release Frequency: Annually

ICIS: Integrated Compliance Information System

The Integrated Compliance Information System (ICIS) supports the information needs of the national enforcement and compliance program as well as the unique needs of the National Pollutant Discharge Elimination System (NPDES) program.

Date of Government Version: 07/20/2011
Date Data Arrived at EDR: 11/10/2011
Date Made Active in Reports: 01/10/2012
Number of Days to Update: 61

Source: Environmental Protection Agency
Telephone: 202-564-5088
Last EDR Contact: 10/09/2014
Next Scheduled EDR Contact: 04/28/2014
Data Release Frequency: Quarterly

PADS: PCB Activity Database System

PCB Activity Database. PADS Identifies generators, transporters, commercial storers and/or brokers and disposers of PCB's who are required to notify the EPA of such activities.

Date of Government Version: 06/01/2013
Date Data Arrived at EDR: 07/17/2013
Date Made Active in Reports: 11/01/2013
Number of Days to Update: 107

Source: EPA
Telephone: 202-566-0500
Last EDR Contact: 01/28/2014
Next Scheduled EDR Contact: 04/28/2014
Data Release Frequency: Annually

MLTS: Material Licensing Tracking System

MLTS is maintained by the Nuclear Regulatory Commission and contains a list of approximately 8,100 sites which possess or use radioactive materials and which are subject to NRC licensing requirements. To maintain currency, EDR contacts the Agency on a quarterly basis.

Date of Government Version: 07/22/2013
Date Data Arrived at EDR: 08/02/2013
Date Made Active in Reports: 11/01/2013
Number of Days to Update: 91

Source: Nuclear Regulatory Commission
Telephone: 301-415-7169
Last EDR Contact: 03/10/2014
Next Scheduled EDR Contact: 06/23/2014
Data Release Frequency: Quarterly

GOVERNMENT RECORDS SEARCHED / DATA CURRENCY TRACKING

RADINFO: Radiation Information Database

The Radiation Information Database (RADINFO) contains information about facilities that are regulated by U.S. Environmental Protection Agency (EPA) regulations for radiation and radioactivity.

Date of Government Version: 01/09/2014	Source: Environmental Protection Agency
Date Data Arrived at EDR: 01/10/2014	Telephone: 202-343-9775
Date Made Active in Reports: 03/12/2014	Last EDR Contact: 01/10/2014
Number of Days to Update: 61	Next Scheduled EDR Contact: 04/21/2014
	Data Release Frequency: Quarterly

FINDS: Facility Index System/Facility Registry System

Facility Index System. FINDS contains both facility information and 'pointers' to other sources that contain more detail. EDR includes the following FINDS databases in this report: PCS (Permit Compliance System), AIRS (Aerometric Information Retrieval System), DOCKET (Enforcement Docket used to manage and track information on civil judicial enforcement cases for all environmental statutes), FURS (Federal Underground Injection Control), C-DOCKET (Criminal Docket System used to track criminal enforcement actions for all environmental statutes), FFIS (Federal Facilities Information System), STATE (State Environmental Laws and Statutes), and PADS (PCB Activity Data System).

Date of Government Version: 11/18/2013	Source: EPA
Date Data Arrived at EDR: 02/27/2014	Telephone: (617) 918-1111
Date Made Active in Reports: 03/12/2014	Last EDR Contact: 03/14/2014
Number of Days to Update: 13	Next Scheduled EDR Contact: 06/23/2014
	Data Release Frequency: Quarterly

RAATS: RCRA Administrative Action Tracking System

RCRA Administration Action Tracking System. RAATS contains records based on enforcement actions issued under RCRA pertaining to major violators and includes administrative and civil actions brought by the EPA. For administration actions after September 30, 1995, data entry in the RAATS database was discontinued. EPA will retain a copy of the database for historical records. It was necessary to terminate RAATS because a decrease in agency resources made it impossible to continue to update the information contained in the database.

Date of Government Version: 04/17/1995	Source: EPA
Date Data Arrived at EDR: 07/03/1995	Telephone: 202-564-4104
Date Made Active in Reports: 08/07/1995	Last EDR Contact: 06/02/2008
Number of Days to Update: 35	Next Scheduled EDR Contact: 09/01/2008
	Data Release Frequency: No Update Planned

RMP: Risk Management Plans

When Congress passed the Clean Air Act Amendments of 1990, it required EPA to publish regulations and guidance for chemical accident prevention at facilities using extremely hazardous substances. The Risk Management Program Rule (RMP Rule) was written to implement Section 112(r) of these amendments. The rule, which built upon existing industry codes and standards, requires companies of all sizes that use certain flammable and toxic substances to develop a Risk Management Program, which includes a(n): Hazard assessment that details the potential effects of an accidental release, an accident history of the last five years, and an evaluation of worst-case and alternative accidental releases; Prevention program that includes safety precautions and maintenance, monitoring, and employee training measures; and Emergency response program that spells out emergency health care, employee training measures and procedures for informing the public and response agencies (e.g the fire department) should an accident occur.

Date of Government Version: 11/01/2013	Source: Environmental Protection Agency
Date Data Arrived at EDR: 12/12/2013	Telephone: 202-564-8600
Date Made Active in Reports: 02/13/2014	Last EDR Contact: 01/27/2014
Number of Days to Update: 63	Next Scheduled EDR Contact: 05/12/2014
	Data Release Frequency: Varies

BRS: Biennial Reporting System

The Biennial Reporting System is a national system administered by the EPA that collects data on the generation and management of hazardous waste. BRS captures detailed data from two groups: Large Quantity Generators (LQG) and Treatment, Storage, and Disposal Facilities.

GOVERNMENT RECORDS SEARCHED / DATA CURRENCY TRACKING

Date of Government Version: 12/31/2011
Date Data Arrived at EDR: 02/26/2013
Date Made Active in Reports: 04/19/2013
Number of Days to Update: 52

Source: EPA/NTIS
Telephone: 800-424-9346
Last EDR Contact: 02/28/2014
Next Scheduled EDR Contact: 06/09/2014
Data Release Frequency: Biennially

NPDES: NPDES Permit Listing

Listing of treatment plants in Massachusetts that hold permits to discharge to groundwater.

Date of Government Version: 02/18/2014
Date Data Arrived at EDR: 02/21/2014
Date Made Active in Reports: 03/14/2014
Number of Days to Update: 21

Source: Department of Environmental Protection
Telephone: 508-767-2781
Last EDR Contact: 02/21/2014
Next Scheduled EDR Contact: 06/02/2014
Data Release Frequency: Varies

DRYCLEANERS: Regulated Drycleaning Facilities

A listing of Department of Environmental Protection regulated drycleaning facilities that use perchloroethylene under the Environmental Results Program.

Date of Government Version: 01/21/2014
Date Data Arrived at EDR: 01/24/2014
Date Made Active in Reports: 02/28/2014
Number of Days to Update: 35

Source: Department of Environmental Protection
Telephone: 617-292-5633
Last EDR Contact: 01/20/2014
Next Scheduled EDR Contact: 05/05/2014
Data Release Frequency: Varies

ENFORCEMENT: Enforcement Action Cases

A listing of enforcement action cases tracked by Department of Environmental Protection programs, including Solid Waste and Hazardous Waste.

Date of Government Version: 08/01/2004
Date Data Arrived at EDR: 09/01/2004
Date Made Active in Reports: 10/01/2004
Number of Days to Update: 30

Source: Department of Environmental Quality
Telephone: 617-292-5979
Last EDR Contact: 02/17/2014
Next Scheduled EDR Contact: 05/19/2014
Data Release Frequency: Varies

AIRS: Permitted Facilities Listing

A listing of Air Quality permit applications.

Date of Government Version: 01/21/2014
Date Data Arrived at EDR: 01/24/2014
Date Made Active in Reports: 02/28/2014
Number of Days to Update: 35

Source: Department of Environmental Protection
Telephone: 617-292-5789
Last EDR Contact: 01/20/2014
Next Scheduled EDR Contact: 05/05/2014
Data Release Frequency: Varies

TIER 2: Tier 2 Information Listing

A listing of facilities which store or manufacture hazardous materials and submit a chemical inventory report

Date of Government Version: 12/31/2012
Date Data Arrived at EDR: 12/19/2013
Date Made Active in Reports: 01/30/2014
Number of Days to Update: 42

Source: Massachusetts Emergency Management Agency
Telephone: 508-820-2019
Last EDR Contact: 01/20/2014
Next Scheduled EDR Contact: 05/05/2014
Data Release Frequency: Annually

LEAD: Lead Inspection Database

The Massachusetts Childhood Lead Poisoning Prevention Program data of lead inspection for the state.

Date of Government Version: 01/08/2014
Date Data Arrived at EDR: 01/13/2014
Date Made Active in Reports: 02/28/2014
Number of Days to Update: 46

Source: Department of Health & Human Services, Childhood Lead Poisoning Prevention Program
Telephone: 617-624-5757
Last EDR Contact: 03/24/2014
Next Scheduled EDR Contact: 07/07/2014
Data Release Frequency: Varies

GOVERNMENT RECORDS SEARCHED / DATA CURRENCY TRACKING

INDIAN RESERV: Indian Reservations

This map layer portrays Indian administered lands of the United States that have any area equal to or greater than 640 acres.

Date of Government Version: 12/31/2005	Source: USGS
Date Data Arrived at EDR: 12/08/2006	Telephone: 202-208-3710
Date Made Active in Reports: 01/11/2007	Last EDR Contact: 01/15/2014
Number of Days to Update: 34	Next Scheduled EDR Contact: 04/28/2014
	Data Release Frequency: Semi-Annually

SCRD DRYCLEANERS: State Coalition for Remediation of Drycleaners Listing

The State Coalition for Remediation of Drycleaners was established in 1998, with support from the U.S. EPA Office of Superfund Remediation and Technology Innovation. It is comprised of representatives of states with established drycleaner remediation programs. Currently the member states are Alabama, Connecticut, Florida, Illinois, Kansas, Minnesota, Missouri, North Carolina, Oregon, South Carolina, Tennessee, Texas, and Wisconsin.

Date of Government Version: 03/07/2011	Source: Environmental Protection Agency
Date Data Arrived at EDR: 03/09/2011	Telephone: 615-532-8599
Date Made Active in Reports: 05/02/2011	Last EDR Contact: 01/20/2014
Number of Days to Update: 54	Next Scheduled EDR Contact: 05/05/2014
	Data Release Frequency: Varies

FEDLAND: Federal and Indian Lands

Federally and Indian administered lands of the United States. Lands included are administered by: Army Corps of Engineers, Bureau of Reclamation, National Wild and Scenic River, National Wildlife Refuge, Public Domain Land, Wilderness, Wilderness Study Area, Wildlife Management Area, Bureau of Indian Affairs, Bureau of Land Management, Department of Justice, Forest Service, Fish and Wildlife Service, National Park Service.

Date of Government Version: 12/31/2005	Source: U.S. Geological Survey
Date Data Arrived at EDR: 02/06/2006	Telephone: 888-275-8747
Date Made Active in Reports: 01/11/2007	Last EDR Contact: 01/15/2014
Number of Days to Update: 339	Next Scheduled EDR Contact: 04/28/2014
	Data Release Frequency: N/A

LEAD SMELTER 2: Lead Smelter Sites

A list of several hundred sites in the U.S. where secondary lead smelting was done from 1931 and 1964. These sites may pose a threat to public health through ingestion or inhalation of contaminated soil or dust

Date of Government Version: 04/05/2001	Source: American Journal of Public Health
Date Data Arrived at EDR: 10/27/2010	Telephone: 703-305-6451
Date Made Active in Reports: 12/02/2010	Last EDR Contact: 12/02/2009
Number of Days to Update: 36	Next Scheduled EDR Contact: N/A
	Data Release Frequency: No Update Planned

LEAD SMELTER 1: Lead Smelter Sites

A listing of former lead smelter site locations.

Date of Government Version: 01/29/2013	Source: Environmental Protection Agency
Date Data Arrived at EDR: 02/14/2013	Telephone: 703-603-8787
Date Made Active in Reports: 02/27/2013	Last EDR Contact: 01/03/2014
Number of Days to Update: 13	Next Scheduled EDR Contact: 04/21/2014
	Data Release Frequency: Varies

Financial Assurance 2: Financial Assurance Information Listing

A listing of financial assurance information for underground storage tanks. Financial assurance is intended to ensure that resources are available to pay for the cost of closure, post-closure care, and corrective measures if the owner or operator of a regulated facility is unable or unwilling to pay.

Date of Government Version: 10/21/2011	Source: Office of State Fire Marshal
Date Data Arrived at EDR: 10/25/2011	Telephone: 978-567-3100
Date Made Active in Reports: 11/18/2011	Last EDR Contact: 01/20/2014
Number of Days to Update: 24	Next Scheduled EDR Contact: 05/05/2014
	Data Release Frequency: Quarterly

GOVERNMENT RECORDS SEARCHED / DATA CURRENCY TRACKING

HW GEN: List of Massachusetts Hazardous Waste Generators

Permanent generator identification numbers for all Massachusetts generators of hazardous waste and waste oil that have registered with or notified MassDEP of their hazardous waste activities.

Date of Government Version: 12/17/2013	Source: Department of Environmental Protection
Date Data Arrived at EDR: 12/31/2013	Telephone: 617-292-5500
Date Made Active in Reports: 01/16/2014	Last EDR Contact: 12/31/2013
Number of Days to Update: 16	Next Scheduled EDR Contact: 04/14/2014
	Data Release Frequency: Semi-Annually

2020 COR ACTION: 2020 Corrective Action Program List

The EPA has set ambitious goals for the RCRA Corrective Action program by creating the 2020 Corrective Action Universe. This RCRA cleanup baseline includes facilities expected to need corrective action. The 2020 universe contains a wide variety of sites. Some properties are heavily contaminated while others were contaminated but have since been cleaned up. Still others have not been fully investigated yet, and may require little or no remediation. Inclusion in the 2020 Universe does not necessarily imply failure on the part of a facility to meet its RCRA obligations.

Date of Government Version: 11/11/2011	Source: Environmental Protection Agency
Date Data Arrived at EDR: 05/18/2012	Telephone: 703-308-4044
Date Made Active in Reports: 05/25/2012	Last EDR Contact: 02/14/2014
Number of Days to Update: 7	Next Scheduled EDR Contact: 05/26/2014
	Data Release Frequency: Varies

PRP: Potentially Responsible Parties

A listing of verified Potentially Responsible Parties

Date of Government Version: 04/15/2013	Source: EPA
Date Data Arrived at EDR: 07/03/2013	Telephone: 202-564-6023
Date Made Active in Reports: 09/13/2013	Last EDR Contact: 01/02/2014
Number of Days to Update: 72	Next Scheduled EDR Contact: 04/14/2014
	Data Release Frequency: Quarterly

TSD: TSD Facility

List of Licensed Hazardous Waste Treatment, Storage Disposal Facilities (TSDFs) in Massachusetts.

Date of Government Version: 11/01/2009	Source: Department of Environmental Protection
Date Data Arrived at EDR: 06/04/2013	Telephone: 617-292-5580
Date Made Active in Reports: 07/18/2013	Last EDR Contact: 01/03/2014
Number of Days to Update: 44	Next Scheduled EDR Contact: 04/14/2014
	Data Release Frequency: Varies

MERCURY: Mercury Product Recycling Drop-Off Locations Listing

A listing of locations, collecting and recycling for mercury-added products. Mercury is toxic to the human nervous system, as well as fish and animals. Mercury can enter the body either through skin absorption or through inhalation of mercury vapors. At room temperature, small beads of mercury will vaporize.

Date of Government Version: 09/17/2013	Source: Department of Environmental Protection
Date Data Arrived at EDR: 11/26/2013	Telephone: 617-292-5632
Date Made Active in Reports: 01/16/2014	Last EDR Contact: 02/28/2014
Number of Days to Update: 51	Next Scheduled EDR Contact: 06/09/2014
	Data Release Frequency: Varies

EPA WATCH LIST: EPA WATCH LIST

EPA maintains a "Watch List" to facilitate dialogue between EPA, state and local environmental agencies on enforcement matters relating to facilities with alleged violations identified as either significant or high priority. Being on the Watch List does not mean that the facility has actually violated the law only that an investigation by EPA or a state or local environmental agency has led those organizations to allege that an unproven violation has in fact occurred. Being on the Watch List does not represent a higher level of concern regarding the alleged violations that were detected, but instead indicates cases requiring additional dialogue between EPA, state and local agencies - primarily because of the length of time the alleged violation has gone unaddressed or unresolved.

GOVERNMENT RECORDS SEARCHED / DATA CURRENCY TRACKING

Date of Government Version: 06/30/2013
Date Data Arrived at EDR: 08/13/2013
Date Made Active in Reports: 09/13/2013
Number of Days to Update: 31

Source: Environmental Protection Agency
Telephone: 617-520-3000
Last EDR Contact: 02/10/2014
Next Scheduled EDR Contact: 05/26/2014
Data Release Frequency: Quarterly

Financial Assurance 1: Financial Assurance Information Listing

Information for hazardous waste facilities. Financial assurance is intended to ensure that resources are available to pay for the cost of closure, post-closure care, and corrective measures if the owner or operator of a regulated facility is unable or unwilling to pay.

Date of Government Version: 12/01/2010
Date Data Arrived at EDR: 12/23/2010
Date Made Active in Reports: 02/03/2011
Number of Days to Update: 42

Source: Department of Environmental Protection
Telephone: 617-292-5970
Last EDR Contact: 03/17/2014
Next Scheduled EDR Contact: 06/30/2014
Data Release Frequency: Varies

PCB TRANSFORMER: PCB Transformer Registration Database

The database of PCB transformer registrations that includes all PCB registration submittals.

Date of Government Version: 02/01/2011
Date Data Arrived at EDR: 10/19/2011
Date Made Active in Reports: 01/10/2012
Number of Days to Update: 83

Source: Environmental Protection Agency
Telephone: 202-566-0517
Last EDR Contact: 01/30/2014
Next Scheduled EDR Contact: 05/12/2014
Data Release Frequency: Varies

US FIN ASSUR: Financial Assurance Information

All owners and operators of facilities that treat, store, or dispose of hazardous waste are required to provide proof that they will have sufficient funds to pay for the clean up, closure, and post-closure care of their facilities.

Date of Government Version: 11/20/2013
Date Data Arrived at EDR: 12/03/2013
Date Made Active in Reports: 02/13/2014
Number of Days to Update: 72

Source: Environmental Protection Agency
Telephone: 202-566-1917
Last EDR Contact: 02/14/2014
Next Scheduled EDR Contact: 06/02/2014
Data Release Frequency: Quarterly

COAL ASH EPA: Coal Combustion Residues Surface Impoundments List

A listing of coal combustion residues surface impoundments with high hazard potential ratings.

Date of Government Version: 08/17/2010
Date Data Arrived at EDR: 01/03/2011
Date Made Active in Reports: 03/21/2011
Number of Days to Update: 77

Source: Environmental Protection Agency
Telephone: N/A
Last EDR Contact: 03/11/2014
Next Scheduled EDR Contact: 06/23/2014
Data Release Frequency: Varies

Financial Assurance 3: Financial Assurance Information listing

Information for solid waste facilities. Financial assurance is intended to ensure that resources are available to pay for the cost of closure, post-closure care, and corrective measures if the owner or operator of a regulated facility is unable or unwilling to pay

Date of Government Version: 12/31/2012
Date Data Arrived at EDR: 09/25/2013
Date Made Active in Reports: 10/10/2013
Number of Days to Update: 15

Source: Department of Environmental Protection
Telephone: 617-292-5970
Last EDR Contact: 01/28/2014
Next Scheduled EDR Contact: 04/28/2014
Data Release Frequency: Varies

US AIRS MINOR: Air Facility System Data

A listing of minor source facilities.

GOVERNMENT RECORDS SEARCHED / DATA CURRENCY TRACKING

Date of Government Version: 10/23/2013
Date Data Arrived at EDR: 11/06/2013
Date Made Active in Reports: 12/06/2013
Number of Days to Update: 30

Source: EPA
Telephone: 202-564-5962
Last EDR Contact: 12/26/2013
Next Scheduled EDR Contact: 04/14/2014
Data Release Frequency: Annually

US AIRS (AFS): Aerometric Information Retrieval System Facility Subsystem (AFS)

The database is a sub-system of Aerometric Information Retrieval System (AIRS). AFS contains compliance data on air pollution point sources regulated by the U.S. EPA and/or state and local air regulatory agencies. This information comes from source reports by various stationary sources of air pollution, such as electric power plants, steel mills, factories, and universities, and provides information about the air pollutants they produce. Action, air program, air program pollutant, and general level plant data. It is used to track emissions and compliance data from industrial plants.

Date of Government Version: 10/23/2013
Date Data Arrived at EDR: 11/06/2013
Date Made Active in Reports: 12/06/2013
Number of Days to Update: 30

Source: EPA
Telephone: 202-564-5962
Last EDR Contact: 12/26/2013
Next Scheduled EDR Contact: 04/14/2014
Data Release Frequency: Annually

COAL ASH DOE: Sleam-Electric Plan Operation Data

A listing of power plants that store ash in surface ponds.

Date of Government Version: 12/31/2005
Date Data Arrived at EDR: 08/07/2009
Date Made Active in Reports: 10/22/2009
Number of Days to Update: 76

Source: Department of Energy
Telephone: 202-586-8719
Last EDR Contact: 01/13/2014
Next Scheduled EDR Contact: 04/28/2014
Data Release Frequency: Varies

GWDP: Ground Water Discharge Permits

The Ground Water Discharge Permits datalayer (formerly known as Groundwater Discharge Points) is a statewide point dataset containing approximate locations of permitted discharges to groundwater.

Date of Government Version: 09/01/2011
Date Data Arrived at EDR: 11/08/2011
Date Made Active in Reports: 12/05/2011
Number of Days to Update: 27

Source: MassGIS
Telephone: 617-556-1150
Last EDR Contact: 02/07/2014
Next Scheduled EDR Contact: 05/19/2014
Data Release Frequency: Varies

EDR HIGH RISK HISTORICAL RECORDS

EDR Exclusive Records

EDR MGP: EDR Proprietary Manufactured Gas Plants

The EDR Proprietary Manufactured Gas Plant Database includes records of coal gas plants (manufactured gas plants) compiled by EDR's researchers. Manufactured gas sites were used in the United States from the 1800's to 1950's to produce a gas that could be distributed and used as fuel. These plants used whale oil, rosin, coal, or a mixture of coal, oil, and water that also produced a significant amount of waste. Many of the byproducts of the gas production, such as coal tar (oily waste containing volatile and non-volatile chemicals), sludges, oils and other compounds are potentially hazardous to human health and the environment. The byproduct from this process was frequently disposed of directly at the plant site and can remain or spread slowly, serving as a continuous source of soil and groundwater contamination.

Date of Government Version: N/A
Date Data Arrived at EDR: N/A
Date Made Active in Reports: N/A
Number of Days to Update: N/A

Source: EDR, Inc.
Telephone: N/A
Last EDR Contact: N/A
Next Scheduled EDR Contact: N/A
Data Release Frequency: No Update Planned

GOVERNMENT RECORDS SEARCHED / DATA CURRENCY TRACKING

EDR US Hist Auto Stat: EDR Exclusive Historic Gas Stations

EDR has searched selected national collections of business directories and has collected listings of potential gas station/filling station/service station sites that were available to EDR researchers. EDR's review was limited to those categories of sources that might, in EDR's opinion, include gas station/filling station/service station establishments. The categories reviewed included, but were not limited to gas, gas station, gasoline station, filling station, auto, automobile repair, auto service station, service station, etc. This database falls within a category of information EDR classifies as "High Risk Historical Records", or HRHR. EDR's HRHR effort presents unique and sometimes proprietary data about past sites and operations that typically create environmental concerns, but may not show up in current government records searches.

Date of Government Version: N/A	Source: EDR, Inc.
Date Data Arrived at EDR: N/A	Telephone: N/A
Date Made Active in Reports: N/A	Last EDR Contact: N/A
Number of Days to Update: N/A	Next Scheduled EDR Contact: N/A
	Data Release Frequency: Varies

EDR US Hist Cleaners: EDR Exclusive Historic Dry Cleaners

EDR has searched selected national collections of business directories and has collected listings of potential dry cleaner sites that were available to EDR researchers. EDR's review was limited to those categories of sources that might, in EDR's opinion, include dry cleaning establishments. The categories reviewed included, but were not limited to dry cleaners, cleaners, laundry, laundromat, cleaning/laundry, wash & dry etc. This database falls within a category of information EDR classifies as "High Risk Historical Records", or HRHR. EDR's HRHR effort presents unique and sometimes proprietary data about past sites and operations that typically create environmental concerns, but may not show up in current government records searches.

Date of Government Version: N/A	Source: EDR, Inc.
Date Data Arrived at EDR: N/A	Telephone: N/A
Date Made Active in Reports: N/A	Last EDR Contact: N/A
Number of Days to Update: N/A	Next Scheduled EDR Contact: N/A
	Data Release Frequency: Varies

EDR US Hist Cleaners: EDR Proprietary Historic Dry Cleaners - Cole

Date of Government Version: N/A	Source: N/A
Date Data Arrived at EDR: N/A	Telephone: N/A
Date Made Active in Reports: N/A	Last EDR Contact: N/A
Number of Days to Update: N/A	Next Scheduled EDR Contact: N/A
	Data Release Frequency: Varies

EDR US Hist Auto Stat: EDR Proprietary Historic Gas Stations - Cole

Date of Government Version: N/A	Source: N/A
Date Data Arrived at EDR: N/A	Telephone: N/A
Date Made Active in Reports: N/A	Last EDR Contact: N/A
Number of Days to Update: N/A	Next Scheduled EDR Contact: N/A
	Data Release Frequency: Varies

EDR RECOVERED GOVERNMENT ARCHIVES

Exclusive Recovered Govt. Archives

RGA LUST: Recovered Government Archive Leaking Underground Storage Tank

The EDR Recovered Government Archive Leaking Underground Storage Tank database provides a list of LUST incidents derived from historical databases and includes many records that no longer appear in current government lists. Compiled from Records formerly available from the Department of Environmental Protection in Massachusetts.

Date of Government Version: N/A	Source: Department of Environmental Protection
Date Data Arrived at EDR: 07/01/2013	Telephone: N/A
Date Made Active in Reports: 12/24/2013	Last EDR Contact: 06/01/2012
Number of Days to Update: 176	Next Scheduled EDR Contact: N/A
	Data Release Frequency: Varies

GOVERNMENT RECORDS SEARCHED / DATA CURRENCY TRACKING

RGA HWS: Recovered Government Archive State Hazardous Waste Facilities List

The EDR Recovered Government Archive State Hazardous Waste database provides a list of SHWS incidents derived from historical databases and includes many records that no longer appear in current government lists. Compiled from Records formerly available from the Department of Environmental Protection in Massachusetts.

Date of Government Version: N/A

Date Data Arrived at EDR: 07/01/2013

Date Made Active in Reports: 12/24/2013

Number of Days to Update: 176

Source: Department of Environmental Protection

Telephone: N/A

Last EDR Contact: 06/01/2012

Next Scheduled EDR Contact: N/A

Data Release Frequency: Varies

OTHER DATABASE(S)

Depending on the geographic area covered by this report, the data provided in these specialty databases may or may not be complete. For example, the existence of wetlands information data in a specific report does not mean that all wetlands in the area covered by the report are included. Moreover, the absence of any reported wetlands information does not necessarily mean that wetlands do not exist in the area covered by the report.

Oil/Gas Pipelines: This data was obtained by EDR from the USGS in 1994. It is referred to by USGS as GeoData Digital Line Graphs from 1:100,000-Scale Maps. It was extracted from the transportation category including some oil, but primarily gas pipelines.

Electric Power Transmission Line Data

Source: Rextag Strategies Corp.

Telephone: (281) 769-2247

U.S. Electric Transmission and Power Plants Systems Digital GIS Data

Sensitive Receptors: There are individuals deemed sensitive receptors due to their fragile immune systems and special sensitivity to environmental discharges. These sensitive receptors typically include the elderly, the sick, and children. While the location of all sensitive receptors cannot be determined, EDR indicates those buildings and facilities - schools, daycares, hospitals, medical centers, and nursing homes - where individuals who are sensitive receptors are likely to be located.

AHA Hospitals:

Source: American Hospital Association, Inc.

Telephone: 312-280-5991

The database includes a listing of hospitals based on the American Hospital Association's annual survey of hospitals.

Medical Centers: Provider of Services Listing

Source: Centers for Medicare & Medicaid Services

Telephone: 410-786-3000

A listing of hospitals with Medicare provider number, produced by Centers of Medicare & Medicaid Services, a federal agency within the U.S. Department of Health and Human Services.

Nursing Homes

Source: National Institutes of Health

Telephone: 301-594-6248

Information on Medicare and Medicaid certified nursing homes in the United States.

Public Schools

Source: National Center for Education Statistics

Telephone: 202-502-7300

The National Center for Education Statistics' primary database on elementary and secondary public education in the United States. It is a comprehensive, annual, national statistical database of all public elementary and secondary schools and school districts, which contains data that are comparable across all states.

Private Schools

Source: National Center for Education Statistics

Telephone: 202-502-7300

The National Center for Education Statistics' primary database on private school locations in the United States.

Flood Zone Data: This data, available in select counties across the country, was obtained by EDR in 2003 & 2011 from the Federal Emergency Management Agency (FEMA). Data depicts 100-year and 500-year flood zones as defined by FEMA.

GOVERNMENT RECORDS SEARCHED / DATA CURRENCY TRACKING

NWI: National Wetlands Inventory. This data, available in select counties across the country, was obtained by EDR in 2002, 2005 and 2010 from the U.S. Fish and Wildlife Service.

Areas of Critical Environmental Concern Datalayer: The Areas of Critical Environmental Concern (ACEC) datalayer shows the location of areas that have been designated ACECs by the Secretary of Environmental Affairs. ACEC designation requires greater environmental review of certain kinds of proposed development under state jurisdiction within the ACEC boundaries. The ACEC Program is administered by the Department of Environmental Management (DEM) on behalf of the Secretary of Environmental Affairs. The Massachusetts Coastal Zone Management (MCZM) Office managed the original Coastal ACEC Program from 1978 to 1993, and continues to play a key role in monitoring coastal ACECs. Procedures for ACEC designation and the general policies governing the effects of designation are contained in the ACEC regulations (301 CMR 12.00). The ACEC datalayer has been compiled by MCZM and DEM and includes both coastal and inland areas.

Scanned Digital USGS 7.5' Topographic Map (DRG)

Source: United States Geologic Survey

A digital raster graphic (DRG) is a scanned image of a U.S. Geological Survey topographic map. The map images are made by scanning published paper maps on high-resolution scanners. The raster image is georeferenced and fit to the Universal Transverse Mercator (UTM) projection.

STREET AND ADDRESS INFORMATION

© 2010 Tele Atlas North America, Inc. All rights reserved. This material is proprietary and the subject of copyright protection and other intellectual property rights owned by or licensed to Tele Atlas North America, Inc. The use of this material is subject to the terms of a license agreement. You will be held liable for any unauthorized copying or disclosure of this material.

APPENDIX C

CURRENT OWNER	TOPO	UTILITIES	STRT./ROAD	LOCATION	CURRENT ASSESSMENT	VISION
CITY OF NEWTON RECREATION DEPT 1000 COMM AVE NEWTON, MA 02465	5 Restrict-Fair		2 Below Average	Description CITY IMPR CITY IMPR	Code 931C 931C	Appraised Value 500,500 1,497,800
Additional Owners:	SUPPLEMENTAL DATA		ASSOC PID#	Assessed Value 500,500 1,497,800	233 NEWTON, MA	

RECORD OF OWNERSHIP	SALE DATE	Yr	Code	Assessed Value	Yr	Code	Assessed Value
CITY OF NEWTON	01/01/1900	Q	1	2014 931C	2013 931C	2012 939C	2012 939C
Total:				1,998,300	Total:		1,952,900

EXEMPTIONS	Amount	Code	Description	Number	Amount	Comm. Int.
Year	Type	Description	Amount	Code	Description	Number
OTHER ASSESSMENTS						
Total:						

ASSESSING NEIGHBORHOOD	STREET INDEX NAME	TRACING	BATCH
NBHD/ SUB	NBHD NAME	STREET INDEX NAME	BATCH
S/A			
NOTES			

APPRaised VALUE SUMMARY	Value
Appraised Bldg. Value (Card)	200,400
Appraised XF (B) Value (Bldg)	0
Appraised OB (L) Value (Bldg)	0
Appraised Land Value (Bldg)	0
Special Land Value	0
Total Appraised Parcel Value	1,998,300
Valuation Method:	C
Adjustment:	0
Net Total Appraised Parcel Value	1,998,300

BUILDING PERMIT RECORD	Permit ID	Issue Date	Type	Description	Amount	Insp. Date	% Comp.	Date Comp.	Comments
LAND LINE VALUATION SECTION									
VISIT/ CHANGE HISTORY									
Date	Type	IS	ID	Cd.	Purpose/Result				
07/03/2012	02		547	54	Cyclical Reinspection				
11/17/2009	06		532	53	Photo				
09/07/1995	06		529	51	Interior Inspection				

LAND LINE VALUATION SECTION	Use	Description	Zone	D	Frontage	Depth	Units	NBHD
B Use	Code	Description	Zone	D	Frontage	Depth	Units	NBHD
2	931C	CITY IMPROVED SITE	PUB	0	55	.00	0 SF	
1,000	N	0						
Total Card Land Units: 0 SF Parcel Total Land Area: 98,088 SF								
Total Land Value: 0								

CURRENT OWNER	CITY OF NEWTON RECREATION DEPT 1000 COMM AVE NEWTON, MA 02465	TOPO	5/Restrict-Fair	UTILITIES		STRT./ROAD		LOCATION	2 Below Average	CURRENT ASSESSMENT	Description CITY IMPR CITY IMPR CITY IMPR	Code 931C 931C	Appraised Value 500,500 1,497,800	Assessed Value 500,500 1,497,800	233 NEWTON, MA
Additional Owners:		SUPPLEMENTAL DATA	Other ID: 33006 0061 Prop Type: EX Num Apis: 2404729 Traffic: AVERAGE Map ID: 040SW GIS ID: 33006 0061	Res RC: Multi SBL NOTE: PARKS & REC FORMER NOTE:						PREVIOUS ASSESSMENTS (HISTORY)	Yr. Code 2014 931C 2013 931C 2012 939C 2011 931C	Assessed Value 2013 931C 2012 939C	Yr. Code 2012 939C 2011 931C	Assessed Value	



RECORD OF OWNERSHIP	CITY OF NEWTON	BE-VOL/PAGE	000000/0000	SALE DATE	01/01/1900	QU w/	Q	SALE PRICE V.C.	1 00	Total	1,998,300	Total	1,998,300	Total	1,952,900
----------------------------	----------------	--------------------	-------------	------------------	------------	--------------	---	------------------------	------	--------------	-----------	--------------	-----------	--------------	-----------

Year	Type	Description	Amount	Code	Description	Number	Amount	Comm. Int.
EXEMPTIONS								
OTHER ASSESSMENTS								
ASSESSING NEIGHBORHOOD								
NBHD/SUB		NBHD NAME		STREET INDEX NAME		TRACING		BATCH
5/A								
NOTES								

APPRAISED VALUE SUMMARY										
Appraised Bldg. Value (Card)										300,100
Appraised XF (B) Value (Bldg)										0
Appraised OB (L) Value (Bldg)										0
Appraised Land Value (Bldg)										1,497,800
Special Land Value										0
Total Appraised Parcel Value										1,998,300
Valuation Method:										C
Adjustment:										0
Net Total Appraised Parcel Value										1,998,300

Permit ID	Issue Date	Type	Description	Amount	Insp. Date	% Comp.	Date Comp.	Comments
BUILDING PERMIT RECORD								

Date	Type	IS	ID	Cl.	Purpose/Result
VISIT/CHANGE HISTORY					
07/03/2012	02		547	54	Cyclical Reinspection
11/17/2009	06		532	53	Photo
09/07/1995	06		529	51	Interior Inspection

B Use # Code	Use Description	Zone	D Frontage	Depth	Units	NBHD	Land Value
1 931C	CITY IMPROVED SITE	PUB	55	1.00	98,088	5	
0 N		0		197800.4			
Total Card Land Units:							98,088
Parcel Total Land Area:							98,088 SF
Total Land Value:							1,497,800


CONSTRUCTION DETAIL				CONSTRUCTION DETAIL (CONTINUED)			
Element	Cd.	Ch.	Description	Element	Cd.	Ch.	Description
Occupancy	931C		CITY IMPROVED SITE				
Model	94		Commercial				
Style	18		Office Bldg				
Grade	04		Grade 4				
Stories	2						
Occupancy	1						
Exterior Wall 1	20		Brick/Masonry				
Exterior Omnl	01		None				
Roof Structure	07		Gambrel				
Roof Cover	03		Asphalt Shingl				
Interior Wall 1	08		Average				
Interior Wall 2							
Interior Floor 1	06		Inlaid Sht Gds				
Interior Floor 2							
Heating Fuel	06		Typical				
Heating Type	04		Forced Air-Duc				
AC Type	04		Unit/AC				
Class	C		CLASS C				
Bldg Use	931C		CITY IMPROVED SITE				
Total Rooms	4						
Total Bedrms	0						
Total Baths	2						
Lighting	03		Adequate				
Head/AC	03		Typical				
Frame Type	08		Typical				
Baths/Plumbing	02		AVERAGE				
Ceiling/Wall	03		PLASTER				
Rooms/Prtns	02		AVERAGE				
Wall Height	8						

OB-OUTBUILDING & YARD ITEMS(L) / XF-BUILDING EXTRA FEATURES(B)

Code	Description	Sub	Sub Descript	L/B	Units	Unit Price	Yr	Cde	Dp Rt	Cnd	%Cnd	Apr Value

BUILDING SUB-AREA SUMMARY SECTION

Code	Description	Living Area	Gross Area	Eff. Area	Unit Cost	Undeprc. Value
BMS	Commercial Bsmt Storage	0	1,200	1,200		
CA4	Commercial Finish Attic 66%	792	1,200	792		
COM	Commercial	1,224	1,224	1,224		
UST	Utility, Storage, Unfinished	0	112	34		
	Ttl. Gross Liv/Leas Area:	2,016	3,736	3,250		



STREET & NO. 70 Crescent Street

NAME City of Newton (Recreation Headquarters)

NAME OF BURNER Carlin - Gun - Model 100 CRD -
Mass. #1213

LOCATION & CAP. OF TANK Existing

INSTALLER Fraser Engineering Co. CC #015980

PERMIT ISSUED 1/3/83

INSPECTED BY

4/90 4 Tanks removed LT R. Murphy
2-1,000 gal. tanks 4-3-84
2-500 " " "

STREET & NO. 70 Crescent Street, W.N.

NAME Newton Recreation Department

NAME OF BURNER Beckett Mfg. Co. - Type S-R -
Model # 3 to 6 GPH = Mass. #969

LOCATION & CAP. OF TANK 2 - 1,000- underground

INSTALLER Thomas P. Hayes - City of Newton
CC #21316

PERMIT ISSUED 11/18/81

INSPECTED BY

Capt. T.

ORPHAN SUMMARY

City	EDR ID	Site Name	Site Address	Zip	Database(s)
NEWTON	S110822221	MILE MARKER 37.4	ROUTE 128 NORTH	02468	SHWS, RELEASE
NEWTON	S110526221	MASSPIKE (ROUTE 90) WESTBOUND - MM 127	ROUTE 90 WESTBOUND - MM127		SHWS, RELEASE
NEWTON	S106030063	NEWTON TOLL BOOTH MA TPKE MM 124	RTE 90 E		SHWS, RELEASE
NEWTON	S111277278	ROADWAY	ALBERT RD AT ROBERTA RD		SHWS, RELEASE
NEWTON	S113882687	NO LOCATION AID	979-989 BOYLSTON STREET		SHWS, RELEASE
NEWTON	S113411777	PROPERTY	33 BOYLSTON STREET		LUST, RELEASE
NEWTON	S113670037	DEPARTMENT OF PUBLIC WORKS	CITY HALL 1000 COMMONWEALTH AVENUE		MERCURY
NEWTON	S110360967	EASY STREET	EASY STREET		SHWS, RELEASE
NEWTON	S104179890	POLE NUMBER 817	GATE HOUSE RD		SHWS, RELEASE
NEWTON	S103811899	BECO	MANAMET ST		SHWS, RELEASE
NEWTON	S111277256	MASSACHUSETTS TPKE WEST @ MILE 123	MASSACHUSETTS TURNPIKE WEST		SHWS, RELEASE
NEWTON	S106512888	@ EXIT 17	MASSACHUSETTS PIKE WETBOUND		SHWS, RELEASE
NEWTON	S109489435	HUANG RESIDENCE	33 STANLEY RD		LAST, RELEASE
NEWTON	2007428348	199 NORTH STREET	199 NORTH STREET		HMIRS
NEWTON	S111411841	COMMERCIAL PROPERTY	208-214 SUMNER ST		SHWS, RELEASE
NEWTON	S102618471	FITZPATRICK HALL	51 TUDOR ST		SHWS, RELEASE
NEWTON	1000386405	CLASSIC CARS INC	61 WALTHAM ST	02465	LUST, UST, RELEASE, Financial Assurance
NEWTON	S104482642	NO LOCATION AID	WASHINGTON ST		SHWS, RELEASE
WALTHAM	S111277329	PINEVALE ROAD TO HILLCREST ROAD	HILLCREST ROAD	02453	SHWS, RELEASE
WALTHAM	S105309391	WALTHAM WESTON BRIDGE	SOUTH STREET BRG	02453	SHWS, RELEASE

DETAILED ORPHAN LISTING

Site	Database(s)	EDR ID Number EPA ID Number
------	-------------	--------------------------------

**MILE MARKER 37.4
ROUTE 128 NORTH
NEWTON, MA 02468**

**SHWS S110822221
RELEASE N/A**

SHWS:

Release Tracking Number/Current Status: 3-0029824 / RAO
 Release Town: NEWTON
 Notification Date: 02/23/2011
 Category: TWO HR
 Associated ID: Not reported
Current Status: Response Action Outcome
 Status Date: 04/19/2011
 Phase: Not reported
 Response Action Outcome: A1 - A permanent solution has been achieved. Contamination has been reduced to background or a threat of release has been eliminated.
 Oil Or Haz Material: Not reported
 Location Type: FEDERAL
 Location Type: ROADWAY
 Location Type: STATE
 Source: DRUMS

[Click here to access the MA DEP site for this facility:](#)

Chemicals:

Chemical: ISOCYANATE
 Quantity: 10 pounds
 Chemical: URETHANE RESIN
 Quantity: 10 pounds

Actions:

Action Type: Response Action Outcome - RAO
 Action Status: Level I - Technical Screen Audit
 Action Date: 10/24/2011
 Response Action Outcome: A permanent solution has been achieved. Contamination has been reduced to background or a threat of release has been eliminated.

Action Type: Release Disposition
 Action Status: Reportable Release under MGL 21E
 Action Date: 2/23/2011
 Response Action Outcome: A permanent solution has been achieved. Contamination has been reduced to background or a threat of release has been eliminated.

Action Type: Immediate Response Action
 Action Status: Oral Approval of Plan or Action
 Action Date: 2/23/2011
 Response Action Outcome: A permanent solution has been achieved. Contamination has been reduced to background or a threat of release has been eliminated.

Action Type: A Notice sent to a Potentially Responsible Party (PRP)
 Action Status: FLDISS
 Action Date: 2/23/2011
 Response Action Outcome: A permanent solution has been achieved. Contamination has been reduced to background or a threat of release has been eliminated.

Action Type: RLFA
 Action Status: FLDD1U
 Action Date: 2/23/2011
 Response Action Outcome: A permanent solution has been achieved. Contamination has been reduced

DETAILED ORPHAN LISTING

Site	Database(s)	EDR ID Number EPA ID Number
------	-------------	--------------------------------

MILE MARKER 37.4 (Continued)		S110822221
------------------------------	--	------------

to background or a threat of release has been eliminated.

Action Type: A Notice sent to a Potentially Responsible Party (PRP)
 Action Status: ALSNT
 Action Date: 3/10/2011
 Response Action Outcome: A permanent solution has been achieved. Contamination has been reduced to background or a threat of release has been eliminated.

Action Type: RNFE
 Action Status: Transmittal, Notice, or Notification Received
 Action Date: 4/19/2011
 Response Action Outcome: A permanent solution has been achieved. Contamination has been reduced to background or a threat of release has been eliminated.

Action Type: Response Action Outcome - RAO
 Action Status: RAO Statement Received
 Action Date: 4/19/2011
 Response Action Outcome: A permanent solution has been achieved. Contamination has been reduced to background or a threat of release has been eliminated.

Action Type: RNF
 Action Status: Reportable Release under MGL 21E
 Action Date: 4/19/2011
 Response Action Outcome: A permanent solution has been achieved. Contamination has been reduced to background or a threat of release has been eliminated.

Release:

Release Tracking Number/Current Status: 3-0029824 / RAO
 Primary ID: Not reported
 Official City: NEWTON
 Notification Date: 02/23/2011
 Category: TWO HR
 Status Date: 04/19/2011
 Phase: Not reported
 Response Action Outcome: A1 - A permanent solution has been achieved. Contamination has been reduced to background or a threat of release has been eliminated.
 Oil / Haz Material Type: Not reported

[Click here to access the MA DEP site for this facility:](#)

MASSPIKE (ROUTE 90) WESTBOUND - MM 127	SHWS	S110526221
ROUTE 90 WESTBOUND - MM127	RELEASE	N/A
NEWTON, MA		

SHWS:

Release Tracking Number/Current Status: 3-0029571 / RAO
 Release Town: NEWTON
 Notification Date: 10/11/2010
 Category: TWO HR
 Associated ID: Not reported
Current Status: Response Action Outcome
 Status Date: 12/06/2010
 Phase: Not reported
 Response Action Outcome: A1 - A permanent solution has been achieved. Contamination has been reduced to background or a threat of release has been eliminated.

DETAILED ORPHAN LISTING

Site	Database(s)	EDR ID Number EPA ID Number
------	-------------	--------------------------------

MASSPIKE (ROUTE 90) WESTBOUND - MM 127 (Continued)		S110526221
--	--	------------

Oil Or Haz Material:	Oil
Location Type:	ROADWAY
Location Type:	STATE
Source:	TANK
Source:	SADDLE

[Click here to access the MA DEP site for this facility:](#)

Chemicals:

Chemical:	DIESEL FUEL
Quantity:	100 gallons

Actions:

Action Type:	Immediate Response Action
Action Status:	Oral Approval of Plan or Action
Action Date:	10/11/2010
Response Action Outcome:	A permanent solution has been achieved. Contamination has been reduced to background or a threat of release has been eliminated.

Action Type:	A Notice sent to a Potentially Responsible Party (PRP)
Action Status:	FLDISS
Action Date:	10/11/2010
Response Action Outcome:	A permanent solution has been achieved. Contamination has been reduced to background or a threat of release has been eliminated.

Action Type:	Release Disposition
Action Status:	Reportable Release under MGL 21E
Action Date:	10/11/2010
Response Action Outcome:	A permanent solution has been achieved. Contamination has been reduced to background or a threat of release has been eliminated.

Action Type:	RLFA
Action Status:	FLDD1U
Action Date:	10/11/2010
Response Action Outcome:	A permanent solution has been achieved. Contamination has been reduced to background or a threat of release has been eliminated.

Action Type:	A Notice sent to a Potentially Responsible Party (PRP)
Action Status:	A MassDEP piece of correspondence was issued (approvals, NORs, etc.
Action Date:	11/2/2010
Response Action Outcome:	A permanent solution has been achieved. Contamination has been reduced to background or a threat of release has been eliminated.

Action Type:	Response Action Outcome - RAO
Action Status:	Level I - Technical Screen Audit
Action Date:	12/30/2010
Response Action Outcome:	A permanent solution has been achieved. Contamination has been reduced to background or a threat of release has been eliminated.

Action Type:	RNF
Action Status:	Reportable Release under MGL 21E
Action Date:	12/6/2010
Response Action Outcome:	A permanent solution has been achieved. Contamination has been reduced to background or a threat of release has been eliminated.

Action Type:	RNFE
--------------	------

DETAILED ORPHAN LISTING

Site	Database(s)	EDR ID Number EPA ID Number
------	-------------	--------------------------------

MASSPIKE (ROUTE 90) WESTBOUND - MM 127 (Continued)		S110526221
--	--	------------

Action Status: Transmittal, Notice, or Notification Received
 Action Date: 12/6/2010
 Response Action Outcome: A permanent solution has been achieved. Contamination has been reduced to background or a threat of release has been eliminated.

Action Type: Response Action Outcome - RAO
 Action Status: RAO Statement Received
 Action Date: 12/6/2010
 Response Action Outcome: A permanent solution has been achieved. Contamination has been reduced to background or a threat of release has been eliminated.

Release:
 Release Tracking Number/Current Status: 3-0029571 / RAO
 Primary ID: Not reported
 Official City: NEWTON
 Notification: 10/11/2010
 Category: TWO HR
 Status Date: 12/06/2010
 Phase: Not reported
 Response Action Outcome: A1 - A permanent solution has been achieved. Contamination has been reduced to background or a threat of release has been eliminated.
 Oil / Haz Material Type: Oil

[Click here to access the MA DEP site for this facility:](#)

NEWTON TOLL BOOTH MA TPKE MM 124 RTE 90 E NEWTON, MA	SHWS RELEASE	S106030063 N/A
---	-------------------------	---------------------------

SHWS:
 Release Tracking Number/Current Status: 3-0023053 / RAO
 Release Town: NEWTON
 Notification Date: 07/31/2003
 Category: TWO HR
 Associated ID: Not reported
Current Status: Response Action Outcome
 Status Date: 10/01/2003
 Phase: Not reported
 Response Action Outcome: A1 - A permanent solution has been achieved. Contamination has been reduced to background or a threat of release has been eliminated.
 Oil Or Haz Material: Oil
 Location Type: ROADWAY
 Source: VEHICLE

[Click here to access the MA DEP site for this facility:](#)

Chemicals:
 Chemical: DIESEL FUEL
 Quantity: 30 gallons

Actions:
 Action Type: Immediate Response Action
 Action Status: Written Plan Received
 Action Date: 10/1/2003

DETAILED ORPHAN LISTING

Site	Database(s)	EDR ID Number EPA ID Number
------	-------------	--------------------------------

NEWTON TOLL BOOTH MA TPKE MM 124 (Continued)		S106030063
--	--	------------

Response Action Outcome: A permanent solution has been achieved. Contamination has been reduced to background or a threat of release has been eliminated.

Action Type: RNF
 Action Status: Reportable Release under MGL 21E
 Action Date: 10/1/2003

Response Action Outcome: A permanent solution has been achieved. Contamination has been reduced to background or a threat of release has been eliminated.

Action Type: Response Action Outcome - RAO
 Action Status: RAO Statement Received
 Action Date: 10/1/2003
 Response Action Outcome: A permanent solution has been achieved. Contamination has been reduced to background or a threat of release has been eliminated.

Action Type: Immediate Response Action
 Action Status: Completion Statement Received
 Action Date: 10/1/2003
 Response Action Outcome: A permanent solution has been achieved. Contamination has been reduced to background or a threat of release has been eliminated.

Action Type: Immediate Response Action
 Action Status: Oral Approval of Plan or Action
 Action Date: 7/31/2003
 Response Action Outcome: A permanent solution has been achieved. Contamination has been reduced to background or a threat of release has been eliminated.

Action Type: Release Disposition
 Action Status: Reportable Release under MGL 21E
 Action Date: 7/31/2003
 Response Action Outcome: A permanent solution has been achieved. Contamination has been reduced to background or a threat of release has been eliminated.

Action Type: A Notice sent to a Potentially Responsible Party (PRP)
 Action Status: A MassDEP piece of correspondence was issued (approvals, NORs, etc.
 Action Date: 8/26/2003
 Response Action Outcome: A permanent solution has been achieved. Contamination has been reduced to background or a threat of release has been eliminated.

Release:

Release Tracking Number/Current Status: 3-0023053 / RAO
 Primary ID: Not reported
 Official City: NEWTON
 Notification: 07/31/2003
 Category: TWO HR
 Status Date: 10/01/2003
 Phase: Not reported
 Response Action Outcome: A1 - A permanent solution has been achieved. Contamination has been reduced to background or a threat of release has been eliminated.
 Oil / Haz Material Type: Oil

[Click here to access the MA DEP site for this facility:](#)

DETAILED ORPHAN LISTING

Site	Database(s)	EPA ID Number	EDR ID Number
------	-------------	---------------	---------------

**ROADWAY
ALBERT RD AT ROBERTA RD
NEWTON, MA**

**SHWS
RELEASE** **S111277278
N/A**

SHWS:

Release Tracking Number/Current Status: 3-0030177 / RAO
 Release Town: NEWTON
 Notification Date: 07/27/2011
 Category: TWO HR
 Associated ID: Not reported
Current Status: Response Action Outcome
 Status Date: 09/26/2011
 Phase: Not reported
 Response Action Outcome: A1 - A permanent solution has been achieved. Contamination has been reduced to background or a threat of release has been eliminated.
 Oil Or Haz Material: Oil
 Location Type: MUNICIPAL
 Source: HYDRAULIC
 Source: LINE
 Source: VEHICLE
 Source: FLUID
 Source: SYSTEM

[Click here to access the MA DEP site for this facility:](#)

Chemicals:

Chemical: HYDRAULIC FLUID
 Quantity: 10 gallons
 Chemical: HYDRAULIC OIL
 Quantity: 26 gallons

Actions:

Action Type: Response Action Outcome - RAO
 Action Status: Level 1 - Technical Screen Audit
 Action Date: 10/9/2012
 Response Action Outcome: A permanent solution has been achieved. Contamination has been reduced to background or a threat of release has been eliminated.

Action Type: Immediate Response Action
 Action Status: Oral Approval of Plan or Action
 Action Date: 7/27/2011
 Response Action Outcome: A permanent solution has been achieved. Contamination has been reduced to background or a threat of release has been eliminated.

Action Type: Release Disposition
 Action Status: Reportable Release under MGL 21E
 Action Date: 7/27/2011
 Response Action Outcome: A permanent solution has been achieved. Contamination has been reduced to background or a threat of release has been eliminated.

Action Type: A Notice sent to a Potentially Responsible Party (PRP)
 Action Status: A MassDEP piece of correspondence was issued (approvals, NORs, etc.
 Action Date: 8/11/2011
 Response Action Outcome: A permanent solution has been achieved. Contamination has been reduced to background or a threat of release has been eliminated.

Action Type: RNF
 Action Status: Reportable Release under MGL 21E

DETAILED ORPHAN LISTING

Site	Database(s)	EDR ID Number EPA ID Number
------	-------------	--------------------------------

ROADWAY (Continued)		S111277278
---------------------	--	------------

Action Date: 9/26/2011
 Response Action Outcome: A permanent solution has been achieved. Contamination has been reduced to background or a threat of release has been eliminated.

Action Type: RNFE
 Action Status: Transmittal, Notice, or Notification Received
 Action Date: 9/26/2011
 Response Action Outcome: A permanent solution has been achieved. Contamination has been reduced to background or a threat of release has been eliminated.

Action Type: Response Action Outcome - RAO
 Action Status: RAO Statement Received
 Action Date: 9/26/2011
 Response Action Outcome: A permanent solution has been achieved. Contamination has been reduced to background or a threat of release has been eliminated.

Release:
 Release Tracking Number/Current Status: 3-0030177 / RAO
 Primary ID: Not reported
 Official City: NEWTON
 Notification: 07/27/2011
 Category: TWO HR
 Status Date: 09/26/2011
 Phase: Not reported
 Response Action Outcome: A1 - A permanent solution has been achieved. Contamination has been reduced to background or a threat of release has been eliminated.
 Oil / Haz Material Type: Oil

[Click here to access the MA DEP site for this facility:](#)

NO LOCATION AID
979-989 BOYLSTON STREET
NEWTON, MA

SHWS S113882687
RELEASE N/A

SHWS:
 Release Tracking Number/Current Status: 3-0031633 / RAO
 Release Town: NEWTON
 Notification Date: 07/09/2013
 Category: TWO HR
 Associated ID: Not reported
Current Status: Response Action Outcome
 Status Date: 08/23/2013
 Phase: Not reported
 Response Action Outcome: A1 - A permanent solution has been achieved. Contamination has been reduced to background or a threat of release has been eliminated.
 Oil Or Haz Material: Oil
 Location Type: ROADWAY
 Source: VEHICLE
 Source: HOSE

[Click here to access the MA DEP site for this facility:](#)

Chemicals:

DETAILED ORPHAN LISTING

Site	Database(s)	EDR ID Number EPA ID Number
------	-------------	--------------------------------

NO LOCATION AID (Continued)		S113882687
-----------------------------	--	------------

Chemical: HYDRAULIC FLUID
Quantity: 30 gallons

Actions:

Action Type: RNF
Action Status: Reportable Release under MGL 21E
Action Date: 7/24/2013
Response Action Outcome: A permanent solution has been achieved. Contamination has been reduced to background or a threat of release has been eliminated.

Action Type: RNFE
Action Status: Transmittal, Notice, or Notification Received
Action Date: 7/24/2013
Response Action Outcome: A permanent solution has been achieved. Contamination has been reduced to background or a threat of release has been eliminated.

Action Type: Release Disposition
Action Status: Reportable Release under MGL 21E
Action Date: 7/9/2013
Response Action Outcome: A permanent solution has been achieved. Contamination has been reduced to background or a threat of release has been eliminated.

Action Type: Immediate Response Action
Action Status: Oral Approval of Plan or Action
Action Date: 7/9/2013
Response Action Outcome: A permanent solution has been achieved. Contamination has been reduced to background or a threat of release has been eliminated.

Action Type: Response Action Outcome - RAO
Action Status: RAO Statement Received
Action Date: 8/23/2013
Response Action Outcome: A permanent solution has been achieved. Contamination has been reduced to background or a threat of release has been eliminated.

Action Type: A Notice sent to a Potentially Responsible Party (PRP)
Action Status: A MassDEP piece of correspondence was issued (approvals, NORs, etc.
Action Date: 8/8/2013
Response Action Outcome: A permanent solution has been achieved. Contamination has been reduced to background or a threat of release has been eliminated.

Release:

Release Tracking Number/Current Status: 3-0031633 / RAO
Primary ID: Not reported
Official City: NEWTON
Notification: 07/09/2013
Category: TWO HR
Status Date: 08/23/2013
Phase: Not reported
Response Action Outcome: A1 - A permanent solution has been achieved. Contamination has been reduced to background or a threat of release has been eliminated.
Oil / Haz Material Type: Oil

[Click here to access the MA DEP site for this facility:](#)

DETAILED ORPHAN LISTING

Site	Database(s)	EDR ID Number EPA ID Number
------	-------------	--------------------------------

PROPERTY
33 BOYLSTON STREET
NEWTON, MA

LUST **S113411777**
RELEASE **N/A**

LUST:

Facility:

Release Tracking Number/Current Status: 3-0031429 / RAO
 Status Date: 05/16/2013
 Source Type: UST
 Release Town: NEWTON
 Notification Date: 03/18/2013
 Category: TWO HR
 Associated ID: Not reported
 Phase: Not reported
 Response Action Outcome: A2 - A permanent solution has been achieved. Contamination has not been reduced to background.
 Oil Or Haz Material: Oil
 Location Type: PRIVPROP
 Source: UST

[Click here to access the MA DEP site for this facility:](#)

Chemicals:

Chemical: PETROLEUM
 Quantity: 10 gallons

Actions:

Action Type: Immediate Response Action
 Action Status: Oral Approval of Plan or Action
 Action Date: 3/18/2013
 Response Action Outcome: A permanent solution has been achieved. Contamination has not been reduced to background.

Action Type: Release Disposition
 Action Status: Reportable Release under MGL 21E
 Action Date: 3/18/2013
 Response Action Outcome: A permanent solution has been achieved. Contamination has not been reduced to background.

Action Type: A Notice sent to a Potentially Responsible Party (PRP)
 Action Status: A MassDEP piece of correspondence was issued (approvals, NORs, etc.
 Action Date: 4/4/2013
 Response Action Outcome: A permanent solution has been achieved. Contamination has not been reduced to background.

Action Type: BOL
 Action Status: SHPFAC
 Action Date: 5/12/2013
 Response Action Outcome: A permanent solution has been achieved. Contamination has not been reduced to background.

Action Type: Response Action Outcome - RAO
 Action Status: RAO Statement Received
 Action Date: 5/16/2013
 Response Action Outcome: A permanent solution has been achieved. Contamination has not been reduced to background.

DETAILED ORPHAN LISTING

Site	Database(s)	EDR ID Number EPA ID Number
------	-------------	--------------------------------

PROPERTY (Continued)		S113411777
----------------------	--	------------

reduced to background.

Action Type: RNF
 Action Status: Reportable Release under MGL 21E
 Action Date: 5/16/2013
 Response Action Outcome: A permanent solution has been achieved. Contamination has not been reduced to background.

Action Type: RNFE
 Action Status: Transmittal, Notice, or Notification Received
 Action Date: 5/16/2013
 Response Action Outcome: A permanent solution has been achieved. Contamination has not been reduced to background.

Action Type: BOL
 Action Status: Transmittal, Notice, or Notification Received
 Action Date: 5/8/2013
 Response Action Outcome: A permanent solution has been achieved. Contamination has not been reduced to background.

Release:

Release Tracking Number/Current Status: 3-0031429 / RAO
 Primary ID: Not reported
 Official City: NEWTON
 Notification: 03/18/2013
 Category: TWO HR
 Status Date: 05/16/2013
 Phase: Not reported
 Response Action Outcome: A2 - A permanent solution has been achieved. Contamination has not been reduced to background.
 Oil / Haz Material Type: Oil

[Click here to access the MA DEP site for this facility:](#)

**DEPARTMENT OF PUBLIC WORKS
 CITY HALL 1000 COMMONWEALTH AVENUE
 NEWTON, MA**

**MERCURY S113670037
 N/A**

MERCURY:

Hours1: Mon - Fri
 Hours2: 8:30am - 5pm
 Website: N/A
 Work Phone: (617) 522-7180
 Button Batteries B: Not reported
 Button Batteries R: Y
 Fluorescent Lamps (Incl# Cfls) B: Not reported
 Fluorescent Lamps (Incl# Cfls) R: Y
 Thermostats B: Not reported
 Thermostats R: Y
 Electronics-Inc Flat Panel TV,Laptops B: Not reported
 Electronics-Inc Flat Panel TV,Laptops R: Y
 Other Hg Products-Thermometers Blood Press Cuffs B: Not reported
 Other Hg Products-Thermometers Blood Press Cuffs R: Y
 Comments: For more information contact: Angie Sottile, Solid Waste Manager, 617-796-1471, Asottill

DETAILED ORPHAN LISTING

Site	Database(s)	EDR ID Number EPA ID Number
------	-------------	--------------------------------

**EASY STREET
EASY STREET
NEWTON, MA**

**SHWS S110360967
RELEASE N/A**

SHWS:

Release Tracking Number/Current Status: 3-0029337 / URAM
 Release Town: NEWTON
 Notification Date: 06/18/2010
 Category: 120 DY
 Associated ID: Not reported
Current Status: URAM
 Status Date: 06/18/2010
 Phase: Not reported
 Response Action Outcome: -
 Oil Or Haz Material: Oil
 Location Type: MUNICIPAL
 Location Type: RIGHTOFWAY
 Location Type: UTILEASE
 Location Type: ROADWAY
 Source: UNKNOWN
 Source: HISTORICL

Click here to access the MA DEP site for this facility:

Chemicals:

Chemical: TPH
 Quantity: 10000 milligrams per kilogram

Actions:

Action Type: Utility-related Abatement Measure
 Action Status: Completion Statement Received
 Action Date: 10/6/2010
 Response Action Outcome: Not reported

Action Type: Release Disposition
 Action Status: Reportable Release under MGL 21E
 Action Date: 6/18/2010
 Response Action Outcome: Not reported

Action Type: Utility-related Abatement Measure
 Action Status: Notification of URAM Received
 Action Date: 6/18/2010
 Response Action Outcome: Not reported

Action Type: Utility-related Abatement Measure
 Action Status: Notice of Intent to Conduct a URAM
 Action Date: 6/18/2010
 Response Action Outcome: Not reported

Action Type: A Notice sent to a Potentially Responsible Party (PRP)
 Action Status: URAMLRL
 Action Date: 7/13/2010
 Response Action Outcome: Not reported

Release:

Release Tracking Number/Current Status: 3-0029337 / URAM

DETAILED ORPHAN LISTING

Site	Database(s)	EDR ID Number EPA ID Number
------	-------------	--------------------------------

EASY STREET (Continued)		S110360967
-------------------------	--	------------

Primary ID: Not reported
 Official City: NEWTON
 Notification: 06/18/2010
 Category: 120 DY
 Status Date: 06/18/2010
 Phase: Not reported
 Response Action Outcome: -
 Oil / Haz Material Type: Oil

[Click here to access the MA DEP site for this facility:](#)

POLE NUMBER 817 GATE HOUSE RD NEWTON, MA	SHWS RELEASE	S104179890 N/A
---	-------------------------	---------------------------

SHWS:

Release Tracking Number/Current Status: 3-0018760 / RAO
 Release Town: NEWTON
 Notification Date: 09/17/1999
 Category: TWO HR
 Associated ID: Not reported
Current Status: Response Action Outcome
 Status Date: 10/27/1999
 Phase: Not reported
 Response Action Outcome: A2 - A permanent solution has been achieved. Contamination has not been reduced to background.
 Oil Or Haz Material: Oil
 Location Type: ROADWAY
 Location Type: POLE 817
 Source: TRANSFORM

[Click here to access the MA DEP site for this facility:](#)

Chemicals:

Chemical: MODF NON PCB
 Quantity: 20 gallons
 Chemical: MODF
 Quantity: 25 gallons

Actions:

Action Type: A Notice sent to a Potentially Responsible Party (PRP)
 Action Status: A MassDEP piece of correspondence was issued (approvals, NORs, etc.)
 Action Date: 10/22/1999
 Response Action Outcome: A permanent solution has been achieved. Contamination has not been reduced to background.

Action Type: Response Action Outcome - RAO
 Action Status: RAO Statement Received
 Action Date: 10/27/1999
 Response Action Outcome: A permanent solution has been achieved. Contamination has not been reduced to background.

Action Type: RNF
 Action Status: Reportable Release under MGL 21E
 Action Date: 10/27/1999

DETAILED ORPHAN LISTING

Site	Database(s)	EDR ID Number EPA ID Number
------	-------------	--------------------------------

POLE NUMBER 817 (Continued)		S104179890
-----------------------------	--	------------

Response Action Outcome: A permanent solution has been achieved. Contamination has not been reduced to background.

Action Type: Immediate Response Action
 Action Status: Oral Approval of Plan or Action
 Action Date: 7/19/1999

Response Action Outcome: A permanent solution has been achieved. Contamination has not been reduced to background.

Action Type: Immediate Response Action
 Action Status: Oral Approval of Plan or Action
 Action Date: 9/17/1999

Response Action Outcome: A permanent solution has been achieved. Contamination has not been reduced to background.

Action Type: Release Disposition
 Action Status: Reportable Release under MGL 21E
 Action Date: 9/17/1999

Response Action Outcome: A permanent solution has been achieved. Contamination has not been reduced to background.

Release:

Release Tracking Number/Current Status: 3-0018760 / RAO
 Primary ID: Not reported
 Official City: NEWTON
 Notification: 09/17/1999
 Category: TWO HR
 Status Date: 10/27/1999
 Phase: Not reported
 Response Action Outcome: A2 - A permanent solution has been achieved. Contamination has not been reduced to background.
 Oil / Haz Material Type: Oil

[Click here to access the MA DEP site for this facility:](#)

BECO MANAMET ST NEWTON, MA	SHWS RELEASE	S103811899 N/A
---	-------------------------	---------------------------

SHWS:

Release Tracking Number/Current Status: 3-0017082 / RAO
 Release Town: NEWTON
 Notification Date: 07/23/1998
 Category: TWO HR
 Associated ID: Not reported
Current Status: Response Action Outcome
 Status Date: 08/25/1998
 Phase: Not reported
 Response Action Outcome: A1 - A permanent solution has been achieved. Contamination has been reduced to background or a threat of release has been eliminated.
 Oil Or Haz Material: Oil
 Location Type: MUNICIPAL
 Location Type: ROADWAY
 Source: TRANSFORM

DETAILED ORPHAN LISTING

Site	Database(s)	EDR ID Number EPA ID Number
BECO (Continued)		S103811899

Click here to access the MA DEP site for this facility:

Chemicals:

Chemical:	TRANSFORMER OIL
Quantity:	25 gallons
Chemical:	MINERAL OIL
Quantity:	25 gallons

Actions:

Action Type:	Release Disposition
Action Status:	Reportable Release under MGL 21E
Action Date:	7/23/1998
Response Action Outcome:	A permanent solution has been achieved. Contamination has been reduced to background or a threat of release has been eliminated.

Action Type:	Immediate Response Action
Action Status:	Oral Approval of Plan or Action
Action Date:	7/23/1998
Response Action Outcome:	A permanent solution has been achieved. Contamination has been reduced to background or a threat of release has been eliminated.

Action Type:	Immediate Response Action
Action Status:	Oral Approval of a Modified Plan
Action Date:	7/24/1998
Response Action Outcome:	A permanent solution has been achieved. Contamination has been reduced to background or a threat of release has been eliminated.

Action Type:	RLFA
Action Status:	FOLOFF
Action Date:	7/24/1998
Response Action Outcome:	A permanent solution has been achieved. Contamination has been reduced to background or a threat of release has been eliminated.

Action Type:	RNF
Action Status:	Reportable Release under MGL 21E
Action Date:	8/25/1998
Response Action Outcome:	A permanent solution has been achieved. Contamination has been reduced to background or a threat of release has been eliminated.

Action Type:	Response Action Outcome - RAO
Action Status:	RAO Statement Received
Action Date:	8/25/1998
Response Action Outcome:	A permanent solution has been achieved. Contamination has been reduced to background or a threat of release has been eliminated.

Action Type:	A Notice sent to a Potentially Responsible Party (PRP)
Action Status:	A MassDEP piece of correspondence was issued (approvals, NORs, etc.
Action Date:	8/27/1998
Response Action Outcome:	A permanent solution has been achieved. Contamination has been reduced to background or a threat of release has been eliminated.

Release:

Release Tracking Number/Current Status: 3-0017082 / RAO

DETAILED ORPHAN LISTING

Site	Database(s)	EDR ID Number EPA ID Number
------	-------------	--------------------------------

BECO (Continued)		S103811899
------------------	--	------------

Primary ID: Not reported
 Official City: NEWTON
 Notification: 07/23/1998
 Category: TWO HR
 Status Date: 08/25/1998
 Phase: Not reported
 Response Action Outcome: A1 - A permanent solution has been achieved. Contamination has been reduced to background or a threat of release has been eliminated.
 Oil / Haz Material Type: Oil

[Click here to access the MA DEP site for this facility:](#)

MASSACHUSETTS TPKE WEST @ MILE 123 MASSACHUSETTS TURNPIKE WEST NEWTON, MA	SHWS RELEASE	S111277256 N/A
--	-------------------------	---------------------------

SHWS:

Release Tracking Number/Current Status: 3-0029990 / RAO
 Release Town: NEWTON
 Notification Date: 05/09/2011
 Category: TWO HR
 Associated ID: Not reported
Current Status: Response Action Outcome
 Status Date: 07/10/2011
 Phase: Not reported
 Response Action Outcome: A1 - A permanent solution has been achieved. Contamination has been reduced to background or a threat of release has been eliminated.
 Oil Or Haz Material: Oil
 Location Type: ROADWAY
 Source: VEHICLE
 Source: FUELTANK

[Click here to access the MA DEP site for this facility:](#)

Chemicals:

Chemical: DIESEL FUEL OIL
 Quantity: 200 gallons
 Chemical: DIESEL FUEL
 Quantity: 200 gallons

Actions:

Action Type: Response Action Outcome - RAO
 Action Status: Level I - Technical Screen Audit
 Action Date: 2/21/2012
 Response Action Outcome: A permanent solution has been achieved. Contamination has been reduced to background or a threat of release has been eliminated.

Action Type: RLFA
 Action Status: FOLOFF
 Action Date: 5/11/2011
 Response Action Outcome: A permanent solution has been achieved. Contamination has been reduced to background or a threat of release has been eliminated.

Action Type: RLFA
 Action Status: FOLOFF

DETAILED ORPHAN LISTING

Site	Database(s)	EDR ID Number EPA ID Number
MASSACHUSETTS TPKE WEST @ MILE 123 (Continued)		S111277256
Action Date: Response Action Outcome:	5/13/2011 A permanent solution has been achieved. Contamination has been reduced to background or a threat of release has been eliminated.	
Action Type: Action Status: Action Date: Response Action Outcome:	Immediate Response Action Oral Approval of Plan or Action 5/9/2011 A permanent solution has been achieved. Contamination has been reduced to background or a threat of release has been eliminated.	
Action Type: Action Status: Action Date: Response Action Outcome:	Release Disposition Reportable Release under MGL 21E 5/9/2011 A permanent solution has been achieved. Contamination has been reduced to background or a threat of release has been eliminated.	
Action Type: Action Status: Action Date: Response Action Outcome:	RLFA FLDD1A 5/9/2011 A permanent solution has been achieved. Contamination has been reduced to background or a threat of release has been eliminated.	
Action Type: Action Status: Action Date: Response Action Outcome:	RLFA FOLOFF 5/9/2011 A permanent solution has been achieved. Contamination has been reduced to background or a threat of release has been eliminated.	
Action Type: Action Status: Action Date: Response Action Outcome:	A Notice sent to a Potentially Responsible Party (PRP) A MassDEP piece of correspondence was issued (approvals, NORs, etc.) 6/9/2011 A permanent solution has been achieved. Contamination has been reduced to background or a threat of release has been eliminated.	
Action Type: Action Status: Action Date: Response Action Outcome:	RNF Reportable Release under MGL 21E 7/10/2011 A permanent solution has been achieved. Contamination has been reduced to background or a threat of release has been eliminated.	
Action Type: Action Status: Action Date: Response Action Outcome:	Response Action Outcome - RAO RAO Statement Received 7/10/2011 A permanent solution has been achieved. Contamination has been reduced to background or a threat of release has been eliminated.	
Action Type: Action Status: Action Date: Response Action Outcome:	RNFE Transmittal, Notice, or Notification Received 7/10/2011 A permanent solution has been achieved. Contamination has been reduced to background or a threat of release has been eliminated.	
Release: Release Tracking Number/Current Status: Primary ID:	3-0029990 / RAO Not reported	

DETAILED ORPHAN LISTING

Site	Database(s)	EDR ID Number EPA ID Number
------	-------------	--------------------------------

MASSACHUSETTS TPKE WEST @ MILE 123 (Continued)		S111277256
--	--	------------

Official City: NEWTON
 Notification: 05/09/2011
 Category: TWO HR
 Status Date: 07/10/2011
 Phase: Not reported
 Response Action Outcome: A1 - A permanent solution has been achieved. Contamination has been reduced to background or a threat of release has been eliminated.
 Oil / Haz Material Type: Oil

[Click here to access the MA DEP site for this facility:](#)

@ EXIT 17 MASSACHUSETTS PIKE WETBOUND NEWTON, MA	SHWS RELEASE	S106512888 N/A
---	-------------------------	---------------------------

SHWS:
 Release Tracking Number/Current Status: 3-0023778 / RAO
 Release Town: NEWTON
 Notification Date: 04/19/2004
 Category: TWO HR
 Associated ID: Not reported
Current Status: Response Action Outcome
 Status Date: 06/15/2004
 Phase: Not reported
 Response Action Outcome: A1 - A permanent solution has been achieved. Contamination has been reduced to background or a threat of release has been eliminated.
 Oil Or Haz Material: Oil
 Source: VEHICLE

[Click here to access the MA DEP site for this facility:](#)

Chemicals:
 Chemical: DIESEL
 Quantity: 80 gallons
 Chemical: DIESEL FUEL
 Quantity: 80 gallons

Actions:
 Action Type: Release Disposition
 Action Status: Reportable Release under MGL 21E
 Action Date: 4/19/2004
 Response Action Outcome: A permanent solution has been achieved. Contamination has been reduced to background or a threat of release has been eliminated.

Action Type: Immediate Response Action
 Action Status: Oral Approval of Plan or Action
 Action Date: 4/19/2004
 Response Action Outcome: A permanent solution has been achieved. Contamination has been reduced to background or a threat of release has been eliminated.

Action Type: A Notice sent to a Potentially Responsible Party (PRP)
 Action Status: A MassDEP piece of correspondence was issued (approvals, NORs, etc.)
 Action Date: 5/18/2004
 Response Action Outcome: A permanent solution has been achieved. Contamination has been reduced to background or a threat of release has been eliminated.

DETAILED ORPHAN LISTING

Site	Database(s)	EDR ID Number EPA ID Number
------	-------------	--------------------------------

@ EXIT 17 (Continued)		S106512888
-----------------------	--	------------

Action Type: Response Action Outcome - RAO
 Action Status: RAO Statement Received
 Action Date: 6/15/2004
 Response Action Outcome: A permanent solution has been achieved. Contamination has been reduced to background or a threat of release has been eliminated.

Action Type: RNF
 Action Status: Reportable Release under MGL 21E
 Action Date: 6/15/2004
 Response Action Outcome: A permanent solution has been achieved. Contamination has been reduced to background or a threat of release has been eliminated.

Release:

Release Tracking Number/Current Status: 3-0023778 / RAO
 Primary ID: Not reported
 Official City: NEWTON
 Notification: 04/19/2004
 Category: TWO HR
 Status Date: 06/15/2004
 Phase: Not reported
 Response Action Outcome: A1 - A permanent solution has been achieved. Contamination has been reduced to background or a threat of release has been eliminated.
 Oil / Haz Material Type: Oil

[Click here to access the MA DEP site for this facility:](#)

**HUANG RESIDENCE
 33 STANLEY RD
 NEWTON, MA**

**LAST S109489435
 RELEASE N/A**

LAST:

Release Tracking Number/Current Status: 3-0028083 / RAO
 Source Type: AST
 Release Town: NEWTON
 Notification Date: 10/17/2008
 Category: 120 DY
 Associated ID: Not reported
 Status Date: 11/12/2008
 Phase: Not reported
 Response Action Outcome: A2 - A permanent solution has been achieved. Contamination has not been reduced to background.
 Oil Or Haz Material: Oil and Hazardous Material

Chemicals:

Chemical: 2-METHYLNAPHTHALENE
 Quantity: 16 milligrams per kilogram
 Chemical: C11 THRU C22 AROMATIC HYDROCARBONS
 Quantity: 1100 milligrams per kilogram
 Chemical: ACENAPHTHYLENE
 Quantity: 3.5 milligrams per kilogram
 Chemical: C9 THRU C18 ALIPHATIC HYDROCARBONS
 Quantity: 1700 milligrams per kilogram
 Source: AST

Actions:

Action Type: RNF

DETAILED ORPHAN LISTING

Site	Database(s)	EDR ID Number EPA ID Number
HUANG RESIDENCE (Continued)		S109489435
Action Status: Action Date: Response Action Outcome:	Reportable Release under MGL 21E 10/17/2008 A permanent solution has been achieved. Contamination has not been reduced to background.	
Action Type: Action Status: Action Date: Response Action Outcome:	Release Disposition Reportable Release under MGL 21E 10/17/2008 A permanent solution has been achieved. Contamination has not been reduced to background.	
Action Type: Action Status: Action Date: Response Action Outcome:	Release Abatement Measure Written Plan Received 10/20/2008 A permanent solution has been achieved. Contamination has not been reduced to background.	
Action Type: Action Status: Action Date: Response Action Outcome:	Release Abatement Measure Level I - Technical Screen Audit 10/21/2008 A permanent solution has been achieved. Contamination has not been reduced to background.	
Action Type: Action Status: Action Date: Response Action Outcome:	Response Action Outcome - RAO RAO Statement Received 11/12/2008 A permanent solution has been achieved. Contamination has not been reduced to background.	
Action Type: Action Status: Action Date: Response Action Outcome:	RLFA FOLOFF 12/11/2008 A permanent solution has been achieved. Contamination has not been reduced to background.	
Action Type: Action Status: Action Date: Response Action Outcome:	A Notice sent to a Potentially Responsible Party (PRP) A MassDEP piece of correspondence was issued (approvals, NORs, etc.) 12/11/2008 A permanent solution has been achieved. Contamination has not been reduced to background.	
Action Type: Action Status: Action Date: Response Action Outcome:	Response Action Outcome - RAO Level I - Technical Screen Audit 12/2/2008 A permanent solution has been achieved. Contamination has not been reduced to background.	
Release:	Release Tracking Number/Current Status: 3-0028083 / RAO Primary ID: Not reported Official City: NEWTON Notification: 10/17/2008 Category: 120 DY Status Date: 11/12/2008 Phase: Not reported	

DETAILED ORPHAN LISTING

Site	Database(s)	EDR ID Number EPA ID Number
------	-------------	--------------------------------

HUANG RESIDENCE (Continued)		S109489435
-----------------------------	--	------------

Response Action Outcome: A2 - A permanent solution has been achieved. Contamination has not been reduced to background.

Oil / Haz Material Type: Oil and Hazardous Material

[Click here to access the MA DEP site for this facility:](#)

199 NORTH STREET 199 NORTH STREET NEWTON, MA	HMIRS	2007428348 N/A
--	-------	-------------------

COMMERCIAL PROPERTY 208-214 SUMNER ST NEWTON, MA	SHWS RELEASE	S111411841 N/A
--	-----------------	-------------------

SHWS:

Release Tracking Number/Current Status: 3-0030433 / TIERII

Release Town: NEWTON

Notification Date: 11/23/2011

Category: 120 DY

Associated ID: Not reported

Current Status: Tier II, A site/release receiving a total NRS score of less than 350, unless the site meets any of the Tier 1 Inclusionary Criteria (see above). Permits are not required at Tier 2 sites/releases and response actions may be performed under the supervision of an LSP without prior DEP approval. All pre-1993 transition sites that have accepted waivers are categorically Tier 2 sites.

Status Date: 11/30/2012

Phase: PHASE II

Response Action Outcome: -

Oil Or Haz Material: Hazardous Material

Location Type: COMMERCIAL

[Click here to access the MA DEP site for this facility:](#)

Chemicals:

Chemical: PCE

Quantity: 50 micrograms per liter

Actions:

Action Type: A Notice sent to a Potentially Responsible Party (PRP)

Action Status: A MassDEP piece of correspondence was issued (approvals, NORs, etc.)

Action Date: 11/23/2011

Response Action Outcome: Not reported

Action Type: Release Disposition

Action Status: Reportable Release under MGL 21E

Action Date: 11/23/2011

Response Action Outcome: Not reported

Action Type: Compliance and Enforcement Action

Action Status: Interim Deadline Letter Issued

Action Date: 11/23/2011

Response Action Outcome: Not reported

DETAILED ORPHAN LISTING

Site	Database(s)	EDR ID Number EPA ID Number
------	-------------	--------------------------------

COMMERCIAL PROPERTY (Continued)

S111411841

Action Type:	Tier Classification
Action Status:	Tier 2 Classification
Action Date:	11/30/2012
Response Action Outcome:	Not reported
Action Type:	Phase 1
Action Status:	Completion Statement Received
Action Date:	11/30/2012
Response Action Outcome:	Not reported
Action Type:	Tier Classification
Action Status:	Transmittal, Notice, or Notification Received
Action Date:	11/30/2012
Response Action Outcome:	Not reported
Action Type:	Tier Classification
Action Status:	Legal Notice Published
Action Date:	12/1/2012
Response Action Outcome:	Not reported
Action Type:	Phase 1
Action Status:	Level I - Technical Screen Audit
Action Date:	4/2/2013
Response Action Outcome:	Not reported
Action Type:	RLFA
Action Status:	FOLOFF
Action Date:	4/4/2012
Response Action Outcome:	Not reported
Action Type:	A Notice sent to a Potentially Responsible Party (PRP)
Action Status:	ALSENT
Action Date:	9/10/2012
Response Action Outcome:	Not reported

Release:

Release Tracking Number/Current Status:	3-0030433 / TIERII
Primary ID:	Not reported
Official City:	NEWTON
Notification:	11/23/2011
Category:	120 DY
Status Date:	11/30/2012
Phase:	PHASE II
Response Action Outcome:	-
Oil / Haz Material Type:	Hazardous Material

[Click here to access the MA DEP site for this facility:](#)

DETAILED ORPHAN LISTING

Site	Database(s)	EDR ID Number EPA ID Number
------	-------------	--------------------------------

**FITZPATRICK HALL
51 TUDOR ST
NEWTON, MA**

**SHWS S102618471
RELEASE N/A**

SHWS:

Release Tracking Number/Current Status: 3-0015040 / RAO
 Release Town: NEWTON
 Notification Date: 04/25/1997
 Category: TWO HR
 Associated ID: Not reported
Current Status: Response Action Outcome
 Status Date: 08/29/1997
 Phase: Not reported
 Response Action Outcome: A1 - A permanent solution has been achieved. Contamination has been reduced to background or a threat of release has been eliminated.
 Oil Or Haz Material: Oil
 Location Type: SCHOOL
 Source: PIPE

[Click here to access the MA DEP site for this facility:](#)

Chemicals:

Chemical: FUEL OIL #4
 Quantity: 40 gallons

Actions:

Action Type: A Notice sent to a Potentially Responsible Party (PRP)
 Action Status: FLDISS
 Action Date: 4/25/1997
 Response Action Outcome: A permanent solution has been achieved. Contamination has been reduced to background or a threat of release has been eliminated.

Action Type: Release Disposition
 Action Status: Reportable Release under MGL 21E
 Action Date: 4/25/1997
 Response Action Outcome: A permanent solution has been achieved. Contamination has been reduced to background or a threat of release has been eliminated.

Action Type: Immediate Response Action
 Action Status: Oral Approval of Plan or Action
 Action Date: 4/25/1997
 Response Action Outcome: A permanent solution has been achieved. Contamination has been reduced to background or a threat of release has been eliminated.

Action Type: RLFA
 Action Status: FOLOFF
 Action Date: 4/25/1997
 Response Action Outcome: A permanent solution has been achieved. Contamination has been reduced to background or a threat of release has been eliminated.

Action Type: Immediate Response Action
 Action Status: Written Plan Received
 Action Date: 7/7/1997
 Response Action Outcome: A permanent solution has been achieved. Contamination has been reduced to background or a threat of release has been eliminated.

Action Type: Response Action Outcome - RAO
 Action Status: RAO Statement Received

DETAILED ORPHAN LISTING

Site	Database(s)	EDR ID Number EPA ID Number
------	-------------	--------------------------------

<p>FITZPATRICK HALL (Continued)</p> <p>Action Date: 8/29/1997</p> <p>Response Action Outcome: A permanent solution has been achieved. Contamination has been reduced to background or a threat of release has been eliminated.</p> <p>Release:</p> <p>Release Tracking Number/Current Status: 3-0015040 / RAO</p> <p>Primary ID: Not reported</p> <p>Official City: NEWTON</p> <p>Notification: 04/25/1997</p> <p>Category: TWO HR</p> <p>Status Date: 08/29/1997</p> <p>Phase: Not reported</p> <p>Response Action Outcome: A1 - A permanent solution has been achieved. Contamination has been reduced to background or a threat of release has been eliminated.</p> <p>Oil / Haz Material Type: Oil</p> <p>Click here to access the MA DEP site for this facility:</p>		S102618471
---	--	------------

CLASSIC CARS INC
61 WALTHAM ST
NEWTON, MA 02465

LUST 1000386405
UST N/A
RELEASE
Financial Assurance

LUST:

Facility:

Release Tracking Number/Current Status: 3-0017028 / RAO

Status Date: 06/17/1999

Source Type: UST

Release Town: NEWTON

Notification Date: 07/13/1998

Category: 72 HR

Associated ID: Not reported

Phase: Not reported

Response Action Outcome: A2 - A permanent solution has been achieved. Contamination has not been reduced to background.

Oil Or Haz Material: Oil

Location Type: COMMERCIAL

Source: UST

[Click here to access the MA DEP site for this facility:](#)

Chemicals:

Chemical: GASOLINE

Quantity: 200 parts per million

Chemical: TPH

Quantity: 888 milligrams per kilogram

Actions:

Action Type: RNF

Action Status: Reportable Release under MGL 21E

Action Date: 10/5/1998

DETAILED ORPHAN LISTING

Site	Database(s)	EDR ID Number EPA ID Number
------	-------------	--------------------------------

CLASSIC CARS INC (Continued)		1000386405
------------------------------	--	------------

Response Action Outcome: A permanent solution has been achieved. Contamination has not been reduced to background.

Action Type: Immediate Response Action
 Action Status: Completion Statement Received
 Action Date: 11/23/1998

Response Action Outcome: A permanent solution has been achieved. Contamination has not been reduced to background.

Action Type: Immediate Response Action
 Action Status: Written Plan Received
 Action Date: 11/23/1998
 Response Action Outcome: A permanent solution has been achieved. Contamination has not been reduced to background.

Action Type: Response Action Outcome - RAO
 Action Status: RAO Statement Received
 Action Date: 6/17/1999
 Response Action Outcome: A permanent solution has been achieved. Contamination has not been reduced to background.

Action Type: Response Action Outcome - RAO
 Action Status: Fee Received - FMCRA Use Only
 Action Date: 6/18/1999
 Response Action Outcome: A permanent solution has been achieved. Contamination has not been reduced to background.

Action Type: Immediate Response Action
 Action Status: IRA Assessment Only
 Action Date: 7/13/1998
 Response Action Outcome: A permanent solution has been achieved. Contamination has not been reduced to background.

Action Type: Release Disposition
 Action Status: Reportable Release under MGL 21E
 Action Date: 7/13/1998
 Response Action Outcome: A permanent solution has been achieved. Contamination has not been reduced to background.

Action Type: Compliance and Enforcement Action
 Action Status: Interim Deadline Letter Issued
 Action Date: 8/20/1998
 Response Action Outcome: A permanent solution has been achieved. Contamination has not been reduced to background.

Action Type: A Notice sent to a Potentially Responsible Party (PRP)
 Action Status: A MassDEP piece of correspondence was issued (approvals, NORs, etc.)
 Action Date: 8/20/1998
 Response Action Outcome: A permanent solution has been achieved. Contamination has not been reduced to background.

UST:

Facility:

Facility ID: 10662
 Owner Id: 5760

DETAILED ORPHAN LISTING

Site	Database(s)	EDR ID Number EPA ID Number
------	-------------	--------------------------------

CLASSIC CARS INC (Continued)

1000386405

Owner: ROBERT F GORGONE
 Owner Address: 155 ALDER RD
 Owner City,St,Zip: WESTWOOD, MA 02090
 Telephone: (617) 527-9400
 Description: Gas Station
 Fire Dept. ID: 17207
 Date of Inspection: Not reported

Tank ID: 1
 Serial Number: Not reported
Tank Status: Removed
 Status Date: 07/07/1998
 Date Installed: 06/01/1979
 Capacity: 5000
 Contents: Gasoline
 Tank Type: 1 Wall
 Tank Usage: Not reported
 Tank Material: Epoxy Coat
 Tank Leak Detection: Inventory Record-Keeping
 Pipe Material: Steel
 Pipe Container: 1 Wall
 Pipe Leak Detection: Suction: Check Valve at Dispenser
 Above Ground: No

Tank ID: 2
 Serial Number: Not reported
Tank Status: Removed
 Status Date: 07/07/1998
 Date Installed: 06/01/1979
 Capacity: 5000
 Contents: Gasoline
 Tank Type: 1 Wall
 Tank Usage: Not reported
 Tank Material: Epoxy Coat
 Tank Leak Detection: Inventory Record-Keeping
 Pipe Material: Steel
 Pipe Container: 1 Wall
 Pipe Leak Detection: Suction: Check Valve at Dispenser
 Above Ground: No

Tank ID: 3
 Serial Number: Not reported
Tank Status: Removed
 Status Date: 07/07/1998
 Date Installed: 06/01/1979
 Capacity: 5000
 Contents: Gasoline
 Tank Type: 1 Wall
 Tank Usage: Not reported
 Tank Material: Epoxy Coat
 Tank Leak Detection: Inventory Record-Keeping
 Pipe Material: Steel
 Pipe Container: 1 Wall
 Pipe Leak Detection: Suction: Check Valve at Dispenser

DETAILED ORPHAN LISTING

Site	Database(s)	EDR ID Number EPA ID Number
------	-------------	--------------------------------

CLASSIC CARS INC (Continued)		1000386405
Above Ground:	No	

Release:

Release Tracking Number/Current Status: 3-0017028 / RAO
 Primary ID: Not reported
 Official City: NEWTON
 Notification: 07/13/1998
 Category: 72 HR
 Status Date: 06/17/1999
 Phase: Not reported
 Response Action Outcome: A2 - A permanent solution has been achieved. Contamination has not been reduced to background.
 Oil / Haz Material Type: Oil

[Click here to access the MA DEP site for this facility:](#)

MA Financial Assurance 2:

Facility Id: 10662
 Description: Gas Station
 Work Phone: (617) 527-9400

**NO LOCATION AID
 WASHINGTON ST
 NEWTON, MA**

**SHWS S104482642
 RELEASE N/A**

SHWS:

Release Tracking Number/Current Status: 3-0019341 / RAO
 Release Town: NEWTON
 Notification Date: 03/08/2000
 Category: TWO HR
 Associated ID: Not reported
Current Status: Response Action Outcome
 Status Date: 06/19/2001
 Phase: Not reported
 Response Action Outcome: A1 - A permanent solution has been achieved. Contamination has been reduced to background or a threat of release has been eliminated.
 Oil Or Haz Material: Oil
 Location Type: WATERBODY
 Source: UNKNOWN

[Click here to access the MA DEP site for this facility:](#)

Chemicals:

Chemical: OIL
 Quantity: Not reported

Actions:

Action Type: RLFA
 Action Status: FOLOFF
 Action Date: 3/10/2000
 Response Action Outcome: A permanent solution has been achieved. Contamination has been reduced to background or a threat of release has been eliminated.

Action Type: Release Disposition

DETAILED ORPHAN LISTING

Site	Database(s)	EDR ID Number EPA ID Number
------	-------------	--------------------------------

NO LOCATION AID (Continued)		S104482642
-----------------------------	--	------------

Action Status: Reportable Release under MGL 21E
 Action Date: 3/16/2000
 Response Action Outcome: A permanent solution has been achieved. Contamination has been reduced to background or a threat of release has been eliminated.

Action Type: RLFA
 Action Status: FLDDO
 Action Date: 3/8/2000
 Response Action Outcome: A permanent solution has been achieved. Contamination has been reduced to background or a threat of release has been eliminated.

Action Type: Release Disposition
 Action Status: Reportable Release under MGL 21E
 Action Date: 3/8/2000
 Response Action Outcome: A permanent solution has been achieved. Contamination has been reduced to background or a threat of release has been eliminated.

Action Type: RAO - DEP Lead
 Action Status: RAO Statement Received
 Action Date: 6/19/2001
 Response Action Outcome: A permanent solution has been achieved. Contamination has been reduced to background or a threat of release has been eliminated.

Release:
 Release Tracking Number/Current Status: 3-0019341 / RAO
 Primary ID: Not reported
 Official City: NEWTON
 Notification: 03/08/2000
 Category: TWO HR
 Status Date: 06/19/2001
 Phase: Not reported
 Response Action Outcome: A1 - A permanent solution has been achieved. Contamination has been reduced to background or a threat of release has been eliminated.
 Oil / Haz Material Type: Oil

[Click here to access the MA DEP site for this facility:](#)

**PINEVALE ROAD TO HILLCREST ROAD
 HILLCREST ROAD
 WALTHAM, MA 02453**

**SHWS S111277329
 RELEASE N/A**

SHWS:
 Release Tracking Number/Current Status: 3-0030272 / RAO
 Release Town: WALTHAM
 Notification Date: 08/31/2011
 Category: TWO HR
 Associated ID: Not reported
Current Status: Response Action Outcome
 Status Date: 10/25/2011
 Phase: Not reported
 Response Action Outcome: A1 - A permanent solution has been achieved. Contamination has been reduced to background or a threat of release has been eliminated.
 Oil Or Haz Material: Oil
 Location Type: ROADWAY
 Location Type: RESIDENTIAL

DETAILED ORPHAN LISTING

Site	Database(s)	EDR ID Number EPA ID Number
------	-------------	--------------------------------

PINEVALE ROAD TO HILLCREST ROAD (Continued)		S111277329
---	--	------------

Source:	TTU
Source:	FUELTANK
Source:	TANK
Source:	SADDLE
Source:	VEHICLE

[Click here to access the MA DEP site for this facility:](#)

Chemicals:

Chemical:	DIESEL FUEL
Quantity:	100 gallons

Actions:

Action Type:	RNF
Action Status:	Reportable Release under MGL 21E
Action Date:	10/25/2011
Response Action Outcome:	A permanent solution has been achieved. Contamination has been reduced to background or a threat of release has been eliminated.

Action Type:	RNFE
Action Status:	Transmittal, Notice, or Notification Received
Action Date:	10/25/2011
Response Action Outcome:	A permanent solution has been achieved. Contamination has been reduced to background or a threat of release has been eliminated.

Action Type:	Response Action Outcome - RAO
Action Status:	RAO Statement Received
Action Date:	10/25/2011
Response Action Outcome:	A permanent solution has been achieved. Contamination has been reduced to background or a threat of release has been eliminated.

Action Type:	Immediate Response Action
Action Status:	Oral Approval of Plan or Action
Action Date:	8/31/2011
Response Action Outcome:	A permanent solution has been achieved. Contamination has been reduced to background or a threat of release has been eliminated.

Action Type:	Release Disposition
Action Status:	Reportable Release under MGL 21E
Action Date:	8/31/2011
Response Action Outcome:	A permanent solution has been achieved. Contamination has been reduced to background or a threat of release has been eliminated.

Action Type:	A Notice sent to a Potentially Responsible Party (PRP)
Action Status:	FLDISS
Action Date:	8/31/2011
Response Action Outcome:	A permanent solution has been achieved. Contamination has been reduced to background or a threat of release has been eliminated.

Action Type:	RLFA
Action Status:	FLDD1U
Action Date:	8/31/2011
Response Action Outcome:	A permanent solution has been achieved. Contamination has been reduced to background or a threat of release has been eliminated.

Action Type:	A Notice sent to a Potentially Responsible Party (PRP)
--------------	--

DETAILED ORPHAN LISTING

Site	Database(s)	EDR ID Number EPA ID Number
------	-------------	--------------------------------

PINEVALE ROAD TO HILLCREST ROAD (Continued) S111277329

Action Status: A MassDEP piece of correspondence was issued (approvals, NORs, etc.)
 Action Date: 9/19/2011
 Response Action Outcome: A permanent solution has been achieved. Contamination has been reduced to background or a threat of release has been eliminated.

Release:

Release Tracking Number/Current Status: 3-0030272 / RAO
 Primary ID: Not reported
 Official City: WALTHAM
 Notification: 08/31/2011
 Category: TWO HR
 Status Date: 10/25/2011
 Phase: Not reported
 Response Action Outcome: A1 - A permanent solution has been achieved. Contamination has been reduced to background or a threat of release has been eliminated.
 Oil / Haz Material Type: Oil

[Click here to access the MA DEP site for this facility:](#)

**WALTHAM WESTON BRIDGE
 SOUTH STREET BRG
 WALTHAM, MA 02453**

**SHWS S105309391
 RELEASE N/A**

SHWS:

Release Tracking Number/Current Status: 3-0021439 / RAO
 Release Town: WALTHAM
 Notification Date: 01/29/2002
 Category: TWO HR
 Associated ID: Not reported
Current Status: Response Action Outcome
 Status Date: 04/05/2002
 Phase: Not reported
 Response Action Outcome: A1 - A permanent solution has been achieved. Contamination has been reduced to background or a threat of release has been eliminated.
 Oil Or Haz Material: Oil
 Location Type: WATERBODY
 Source: PIPE
 Source: VEHICLE

[Click here to access the MA DEP site for this facility:](#)

Chemicals:

Chemical: HYDRAULIC FLUID
 Quantity: Not reported
 Chemical: HYDRAULIC FLUID
 Quantity: 8 gallons

Actions:

Action Type: Release Disposition
 Action Status: Reportable Release under MGL 21E
 Action Date: 1/29/2002
 Response Action Outcome: A permanent solution has been achieved. Contamination has been reduced to background or a threat of release has been eliminated.

DETAILED ORPHAN LISTING

Site	Database(s)	EDR ID Number EPA ID Number
------	-------------	--------------------------------

WALTHAM WESTON BRIDGE (Continued)		S105309391
-----------------------------------	--	------------

Action Type: Immediate Response Action
 Action Status: Oral Approval of Plan or Action
 Action Date: 1/29/2002
 Response Action Outcome: A permanent solution has been achieved. Contamination has been reduced to background or a threat of release has been eliminated.

Action Type: A Notice sent to a Potentially Responsible Party (PRP)
 Action Status: A MassDEP piece of correspondence was issued (approvals, NORs, etc.
 Action Date: 3/12/2002
 Response Action Outcome: A permanent solution has been achieved. Contamination has been reduced to background or a threat of release has been eliminated.

Action Type: RNF
 Action Status: Reportable Release under MGL 21E
 Action Date: 3/29/2002
 Response Action Outcome: A permanent solution has been achieved. Contamination has been reduced to background or a threat of release has been eliminated.

Action Type: Immediate Response Action
 Action Status: Completion Statement Received
 Action Date: 4/5/2002
 Response Action Outcome: A permanent solution has been achieved. Contamination has been reduced to background or a threat of release has been eliminated.

Action Type: Response Action Outcome - RAO
 Action Status: RAO Statement Received
 Action Date: 4/5/2002
 Response Action Outcome: A permanent solution has been achieved. Contamination has been reduced to background or a threat of release has been eliminated.

Release:


Release Tracking Number/Current Status: 3-0021439 / RAO
 Primary ID: Not reported
 Official City: WALTHAM
 Notification: 01/29/2002
 Category: TWO HR
 Status Date: 04/05/2002
 Phase: Not reported
 Response Action Outcome: A1 - A permanent solution has been achieved. Contamination has been reduced to background or a threat of release has been eliminated.
 Oil / Haz Material Type: Oil

[Click here to access the MA DEP site for this facility:](#)

70 Crescent Street
70 Crescent Street
Newton, MA 02466

Inquiry Number: 3889207.2s
March 25, 2014

EDR Summary Radius Map Report



6 Armstrong Road, 4th floor
Shelton, CT 06484
Toll Free: 800.352.0050
www.edrnet.com

TABLE OF CONTENTS

<u>SECTION</u>	<u>PAGE</u>
Executive Summary	ES1
Overview Map	2
Detail Map	3
Map Findings Summary	4
Map Findings	7
Orphan Summary	251
Government Records Searched/Data Currency Tracking	GR-1

GEOCHECK ADDENDUM

GeoCheck - Not Requested

Thank you for your business.
Please contact EDR at 1-800-352-0050
with any questions or comments.

Disclaimer - Copyright and Trademark Notice

This Report contains certain information obtained from a variety of public and other sources reasonably available to Environmental Data Resources, Inc. It cannot be concluded from this Report that coverage information for the target and surrounding properties does not exist from other sources. **NO WARRANTY EXPRESSED OR IMPLIED, IS MADE WHATSOEVER IN CONNECTION WITH THIS REPORT. ENVIRONMENTAL DATA RESOURCES, INC. SPECIFICALLY DISCLAIMS THE MAKING OF ANY SUCH WARRANTIES, INCLUDING WITHOUT LIMITATION, MERCHANTABILITY OR FITNESS FOR A PARTICULAR USE OR PURPOSE. ALL RISK IS ASSUMED BY THE USER. IN NO EVENT SHALL ENVIRONMENTAL DATA RESOURCES, INC. BE LIABLE TO ANYONE, WHETHER ARISING OUT OF ERRORS OR OMISSIONS, NEGLIGENCE, ACCIDENT OR ANY OTHER CAUSE, FOR ANY LOSS OF DAMAGE, INCLUDING, WITHOUT LIMITATION, SPECIAL, INCIDENTAL, CONSEQUENTIAL, OR EXEMPLARY DAMAGES. ANY LIABILITY ON THE PART OF ENVIRONMENTAL DATA RESOURCES, INC. IS STRICTLY LIMITED TO A REFUND OF THE AMOUNT PAID FOR THIS REPORT.** Purchaser accepts this Report "AS IS". Any analyses, estimates, ratings, environmental risk levels or risk codes provided in this Report are provided for illustrative purposes only, and are not intended to provide, nor should they be interpreted as providing any facts regarding, or prediction or forecast of, any environmental risk for any property. Only a Phase I Environmental Site Assessment performed by an environmental professional can provide information regarding the environmental risk for any property. Additionally, the information provided in this Report is not to be construed as legal advice.

Copyright 2014 by Environmental Data Resources, Inc. All rights reserved. Reproduction in any media or format, in whole or in part, of any report or map of Environmental Data Resources, Inc., or its affiliates, is prohibited without prior written permission.

EDR and its logos (including Sanborn and Sanborn Map) are trademarks of Environmental Data Resources, Inc. or its affiliates. All other trademarks used herein are the property of their respective owners.

EXECUTIVE SUMMARY

A search of available environmental records was conducted by Environmental Data Resources, Inc (EDR). The report was designed to assist parties seeking to meet the search requirements of EPA's Standards and Practices for All Appropriate Inquiries (40 CFR Part 312), the ASTM Standard Practice for Environmental Site Assessments (E 1527-13) or custom requirements developed for the evaluation of environmental risk associated with a parcel of real estate.

TARGET PROPERTY INFORMATION

ADDRESS

70 CRESCENT STREET
NEWTON, MA 02466

COORDINATES

Latitude (North): 42.3465000 - 42° 20' 47.40"
Longitude (West): 71.2379000 - 71° 14' 16.44"
Universal Transverse Mercator: Zone 19
UTM X (Meters): 315661.8
UTM Y (Meters): 4690460.5
Elevation: 54 ft. above sea level

USGS TOPOGRAPHIC MAP ASSOCIATED WITH TARGET PROPERTY

Target Property: TP
Source: USGS 7.5 min quad index

Target Property: W
Source: USGS 7.5 min quad index

AERIAL PHOTOGRAPHY IN THIS REPORT

Photo Year: 2012
Source: USDA

MAPPED SITES SUMMARY

Target Property Address:
70 CRESCENT STREET
NEWTON, MA 02466

Click on Map ID to see full detail.

MAP ID	SITE NAME	ADDRESS	DATABASE ACRONYMS	RELATIVE ELEVATION	DIST (ft.) DIRECTION
A1	NEWTON CITY OF PARKS	70 CRESCENT ST	HW GEN		TP
A2	NEWTON CITY OF PARKS	70 CRESCENT ST	FINDS		TP
A3	NEWTON CITY OF PARKS	70 CRESCENT ST	RCRA-SQG		TP
4	NO LOCATION AID	40 CRESCENT ST	SHWS, RELEASE	Lower	573, NNE
5	RICHARD WHITE & SONS	70 ROWE ST	LUST, RELEASE, INST CONTROL	Lower	634, NNW
6	RESIDENTIAL PROPERTY	28 CURVE ST	SHWS, RELEASE	Lower	670, East
B7		216 WEBSTER ST	EDR US Hist Auto Stat	Lower	967, NNE
B8	NEWTON'S VETERANS TA	216 WEBSTER ST	LUST, UST, RELEASE, INST CONTROL, Financial...	Lower	967, NNE
C9		1545 WASHINGTON ST	EDR US Hist Auto Stat	Higher	1039, SE
10	NO LOCATION AID	50 ROWE ST	SHWS, RELEASE	Higher	1048, NW
D11	HOUSEHOLD RESEARCH C	84 ROWE ST	RCRA NonGen / NLR, FINDS	Higher	1090, WNW
12	RICHARD WHITE SONS I	70 ROWE ST	UST, Financial Assurance	Lower	1095, WNW
C13		1545 WASHINGTON ST	EDR US Hist Auto Stat	Higher	1096, ESE
C14	FORMER MOBIL R/S #11	1545 WASHINGTON ST	LUST, UST, RELEASE, Financial Assurance	Higher	1096, ESE
C15	LASELL SERVICE CENTE	1545 WASHINGTON ST	RCRA NonGen / NLR, FINDS	Higher	1096, ESE
D16	ADE CORP	77 ROWE ST	RCRA NonGen / NLR, FINDS, UST, AIRS, Financial...	Higher	1099, WNW
17	AT WESTWOOD ST	191 WEBSTER ST	SHWS, RELEASE, INST CONTROL	Lower	1131, NE
18	NO LOCATION AID	1507 WASHINGTON ST	SHWS, RELEASE	Higher	1343, East
19	SINGLE-FAMILY RESIDE	20 WEBSTER PL	LAST, RELEASE	Lower	1848, NE
E20	FMR SARNIS CLEANERS	AUBURNDALE PLZ	SHWS, RELEASE	Higher	1940, West
E21	AUBURNDALE PLAZA ON	2030-2060 COMMONWEAL	SHWS, LUST, RELEASE, INST CONTROL	Higher	1955, West
22	INTERSTATE 90 OVERPA	RTE 16 E	SHWS, RELEASE	Lower	2038, ENE
F23	ALUMABUILT INC	38 BORDER ST	LUST, SPILLS, RELEASE, INST CONTROL	Lower	2065, ENE
24	STAR MARKET	2038-2040 COMMONWEAL	LUST, RELEASE	Higher	2069, West
25	LASELL COLLEGE	REAR 216 WOODLAND RD	LUST, RELEASE	Higher	2143, SW
F26	CAPELLO BROTHERS CON	30-36 BORDER ST	LUST, RELEASE, INST CONTROL	Lower	2162, ENE
27	TEMPLE SHALOM	175 TEMPLE ST	LUST, RELEASE, INST CONTROL	Higher	2208, SE
28	GENERAL SIGN & LIGHT	24 BORDER ST	SHWS, RELEASE, INST CONTROL	Lower	2219, ENE
29	COMMERCIAL PROPERTY	5-13 LUCAS CT	SHWS, RELEASE, SPILLS	Lower	2252, ENE
30	EASTERN BANK BUILDIN	2060 COMMONWEALTH AV	SHWS, RELEASE	Higher	2302, WNW
31	LEXINGTON ST	2078 COMMONWEALTH AV	SHWS, LUST, RELEASE, INST CONTROL, HW GEN	Higher	2496, WNW
32	NO LOCATION AID	1744 WASHINGTON ST	SHWS, RELEASE	Higher	2577, SSW
33	DPW AUBURNDALE YARD	AUBURNDALE RD	SHWS, RELEASE	Lower	2683, NNE
34	NO LOCATION AID	437 CHERRY ST	SHWS, RELEASE	Lower	2795, ENE
G35	AUBURNDALE SVC CTR 2	2105 COMMONWEALTH AV	SHWS, LUST, UST, RELEASE, Financial Assurance	Higher	2797, WNW
G36	MOBIL STATION 01 120	2105 COMMONWEALTH AV	SHWS, LUST, SPILLS, RELEASE, HW GEN	Higher	2797, WNW
37	NEWTON POLICE DEPT T	1321 WASHINGTON ST	SHWS, LUST, RELEASE, SPILLS	Lower	2936, ENE
38	UTIL POLE #82/40	NEAR 372 CHERRY ST	SHWS, RELEASE	Lower	2982, NE
39	CITY RIGHT OF WAY	1309 WASHINGTON ST	SHWS, LUST, RELEASE	Lower	3120, ENE

MAPPED SITES SUMMARY

Target Property Address:
70 CRESCENT STREET
 NEWTON, MA 02466

Click on Map ID to see full detail.

MAP ID	SITE NAME	ADDRESS	DATABASE ACRONYMS	RELATIVE ELEVATION	DIST (ft.) DIRECTION
40	NO LOCATION AID	192 LEXINGTON ST	SHWS, RELEASE	Higher	3337, NNW
41	NO LOCATION AID	9 HIGGINS ST	SHWS, RELEASE	Higher	3348, WNW
42	NEWTON LANDFILL	WABASSO ST RUMFORD A	SHWS, RELEASE	Higher	3720, NNW
H43	MOBIL SERVICE STATIO	1232 WASHINGTON ST	SHWS, LUST, RELEASE, SPILLS	Lower	3814, ENE
44	LASELL VILLAGE	120 SEMINARY AVE	SHWS, RELEASE	Higher	3856, SW
H45	GASOLINE STATION	1235 WASHINGTON ST	SHWS, RELEASE	Lower	3912, ENE
46	NO LOCATION AID	63 PICKWICK RD	SHWS, RELEASE	Higher	3955, SSE
47	RADIANT FUEL CORPORA	1229 WASHINGTON STRE	FINDS, SHWS, RELEASE, US AIRS	Lower	3962, ENE
48	CHEESECAKE BRK RETAI	1203 AND 1211 WASHIN	SHWS, RELEASE	Lower	4019, ENE
I49	MARTIN MILL	1210-1230 WASHINGTON	SHWS, RELEASE	Lower	4148, ENE
50	ALL STAR LIQUORS	220 CHESTNUT ST	SHWS, RELEASE	Higher	4173, ESE
I51	FMR WEST NEWTON MOTO	1203 WASHINGTON ST	SHWS, RELEASE	Lower	4221, ENE
52	NO LOCATION AID	135 RUMFORD ST	SHWS, RELEASE	Lower	4260, North
53	WEST NEWTON AUTO SER	1200 WASHINGTON ST	SHWS, UST, AST, RELEASE, HW GEN, Financial...	Lower	4367, ENE
54	FMR INCINERATOR BLDG	RUMFORD AVE	SHWS, RELEASE, INST CONTROL	Lower	4391, North
J55	TEEGEE LLC	1180 WASHINGTON ST	SHWS, RELEASE, HW GEN	Lower	4567, ENE
56	NEAR WASHINGTON ST	160 STANTON AVE	SHWS, RELEASE	Higher	4571, SSW
57	REAR OF BUILDING	225 RIVERVIEW AVE	SHWS, SPILLS, RELEASE, INST CONTROL	Lower	4573, NNW
58	INDUSTRIAL PROPERTY	105 RUMFORD AVE	SHWS, RELEASE	Lower	4595, NNW
J59	EXXON	1169 WASHINGTON ST	SHWS, RELEASE, HW GEN	Lower	4628, ENE
60	INTERSECTION NEAR 17	LANSING ST	SHWS, RELEASE	Higher	4666, SSE
61	PANTOS FAMILY TRUST	74 RUMFORD AVE	SHWS, RELEASE	Lower	4768, NNW
62	MBTA WOODLAND STA	WASHINGTON ST	SHWS, RELEASE	Higher	4890, SSW
63	NO LOCATION AID	77 RUMFORD AVE	SHWS, RELEASE	Lower	4917, NNW
K64	WEST END AUTO BODY	945 MOODY ST	RCRA NonGen / NLR, SHWS, LUST, RELEASE	Higher	4948, North
K65	NO LOCATION AID	945 MOODY ST	SHWS, LUST, RELEASE, INST CONTROL	Higher	4948, North
66	ARMORY STREET INTERS	1121 WASHINGTON ST	SHWS, LUST, RELEASE	Lower	5014, ENE
67	NO LOCATION AID	275 GROVE ST	SHWS, SPILLS, RELEASE, INST CONTROL	Higher	5065, SW
68	CHESTNUT ST	1408 COMMONWEALTH AV	SHWS, RELEASE	Higher	5131, SE
69	NO LOCATION AID	163 RIVERVIEW AVENUE	SHWS, RELEASE	Lower	5144, NNW
70	MARRIOTT HOTEL PARKI	2345 COMMONWEALTH AV	SHWS, RELEASE	Higher	5222, West
71	RUMFORD AND RIVERVIE	39-55 RUMFORD AVE	SHWS, RELEASE, INST CONTROL	Lower	5250, NNW

EXECUTIVE SUMMARY

TARGET PROPERTY SEARCH RESULTS

The target property was identified in the following records. For more information on this property see page 7 of the attached EDR Radius Map report:

Site	Database(s)	EPA ID
NEWTON CITY OF PARKS 70 CRESCENT ST AUBURNDALE, MA 02166	HW GEN	N/A
NEWTON CITY OF PARKS 70 CRESCENT ST NEWTON, MA	FINDS	N/A
NEWTON CITY OF PARKS 70 CRESCENT ST NEWTON, MA 02166	RCRA-SQG	MAD981210610

SURROUNDING SITES: SEARCH RESULTS

Surrounding sites were identified in the following databases.

Elevations have been determined from the USGS Digital Elevation Model and should be evaluated on a relative (not an absolute) basis. Relative elevation information between sites of close proximity should be field verified. Sites with an elevation equal to or higher than the target property have been differentiated below from sites with an elevation lower than the target property. Page numbers and map identification numbers refer to the EDR Radius Map report where detailed data on individual sites can be reviewed.

Sites listed in ***bold italics*** are in multiple databases.

Unmappable (orphan) sites are not considered in the foregoing analysis.

STANDARD ENVIRONMENTAL RECORDS

State- and tribal - equivalent CERCLIS

SHWS: A review of the SHWS list, as provided by EDR, and dated 01/10/2014 has revealed that there are 52 SHWS sites within approximately 1 mile of the target property.

<u>Equal/Higher Elevation</u>	<u>Address</u>	<u>Direction / Distance</u>	<u>Map ID</u>	<u>Page</u>
<i>NO LOCATION AID</i> Release Tracking Number / Current Status: 3-0025895 / RAO	<i>50 ROWE ST</i>	<i>NW 1/8 - 1/4 (0.198 mi.)</i>	<i>10</i>	<i>9</i>
<i>NO LOCATION AID</i> Release Tracking Number / Current Status: 3-0019475 / RAO	<i>1507 WASHINGTON ST</i>	<i>E 1/4 - 1/2 (0.254 mi.)</i>	<i>18</i>	<i>11</i>
<i>FMR SARNIS CLEANERS</i> Release Tracking Number / Current Status: 3-0019072 / DPS	<i>AUBURNDALE PLZ</i>	<i>W 1/4 - 1/2 (0.367 mi.)</i>	<i>E20</i>	<i>12</i>
<i>AUBURNDALE PLAZA ON</i> Release Tracking Number / Current Status: 3-0013318 / RAONR	<i>2030-2060 COMMONWEAL</i>	<i>W 1/4 - 1/2 (0.370 mi.)</i>	<i>E21</i>	<i>12</i>

EXECUTIVE SUMMARY

<u>Equal/Higher Elevation</u>	<u>Address</u>	<u>Direction / Distance</u>	<u>Map ID</u>	<u>Page</u>
EASTERN BANK BUILDIN Release Tracking Number / Current Status: 3-0029253 / TIERII	2060 COMMONWEALTH AV	WNW 1/4 - 1/2 (0.436 mi.)	30	15
LEXINGTON ST Release Tracking Number / Current Status: 3-0022010 / RAONR	2078 COMMONWEALTH AV	WNW 1/4 - 1/2 (0.473 mi.)	31	15
NO LOCATION AID Release Tracking Number / Current Status: 3-0026105 / RAO	1744 WASHINGTON ST	SSW 1/4 - 1/2 (0.488 mi.)	32	16
AUBURNDALE SVC CTR 2 Release Tracking Number / Current Status: 3-0028091 / TIERII	2105 COMMONWEALTH AV	WNW 1/2 - 1 (0.530 mi.)	G35	16
MOBIL STATION 01 120 Release Tracking Number / Current Status: 3-0028321 / RAONR	2105 COMMONWEALTH AV	WNW 1/2 - 1 (0.530 mi.)	G36	17
NO LOCATION AID Release Tracking Number / Current Status: 3-0029117 / RAO	192 LEXINGTON ST	NNW 1/2 - 1 (0.632 mi.)	40	18
NO LOCATION AID Release Tracking Number / Current Status: 3-0028507 / RAO	9 HIGGINS ST	WNW 1/2 - 1 (0.634 mi.)	41	19
NEWTON LANDFILL Release Tracking Number / Current Status: 3-0001128 / ADQREG	WABASSO ST RUMFORD A	NNW 1/2 - 1 (0.705 mi.)	42	19
LASELL VILLAGE Release Tracking Number / Current Status: 3-0023201 / RAO	120 SEMINARY AVE	SW 1/2 - 1 (0.730 mi.)	44	20
NO LOCATION AID Release Tracking Number / Current Status: 3-0021171 / RAO	63 PICKWICK RD	SSE 1/2 - 1 (0.749 mi.)	46	20
ALL STAR LIQUORS Release Tracking Number / Current Status: 3-0021065 / RAO	220 CHESTNUT ST	ESE 1/2 - 1 (0.790 mi.)	50	21
NEAR WASHINGTON ST Release Tracking Number / Current Status: 3-0011928 / RAO	160 STANTON AVE	SSW 1/2 - 1 (0.866 mi.)	56	23
INTERSECTION NEAR 17 Release Tracking Number / Current Status: 3-0020255 / RAO	LANSING ST	SSE 1/2 - 1 (0.884 mi.)	60	24
MBTA WOODLAND STA Release Tracking Number / Current Status: 3-0024462 / RAO	WASHINGTON ST	SSW 1/2 - 1 (0.926 mi.)	62	25
WEST END AUTO BODY Release Tracking Number / Current Status: 3-0004573 / WCSPRM	945 MOODY ST	N 1/2 - 1 (0.937 mi.)	K64	25
NO LOCATION AID Release Tracking Number / Current Status: 3-0025516 / RAONR Release Tracking Number / Current Status: 3-0029989 / RAO Release Tracking Number / Current Status: 3-0014514 / RAO	945 MOODY ST	N 1/2 - 1 (0.937 mi.)	K65	26
NO LOCATION AID Release Tracking Number / Current Status: 3-0019301 / RAO Release Tracking Number / Current Status: 3-0018979 / RAO Release Tracking Number / Current Status: 3-0015144 / RAO	275 GROVE ST	SW 1/2 - 1 (0.959 mi.)	67	27
CHESTNUT ST Release Tracking Number / Current Status: 3-0010706 / RAO	1408 COMMONWEALTH AV	SE 1/2 - 1 (0.972 mi.)	68	27
MARRIOTT HOTEL PARKI Release Tracking Number / Current Status: 3-0022107 / RAO	2345 COMMONWEALTH AV	W 1/2 - 1 (0.989 mi.)	70	28
<u>Lower Elevation</u>	<u>Address</u>	<u>Direction / Distance</u>	<u>Map ID</u>	<u>Page</u>
NO LOCATION AID Release Tracking Number / Current Status: 3-0015265 / RAO	40 CRESCENT ST	NNE 0 - 1/8 (0.109 mi.)	4	7
RESIDENTIAL PROPERTY Release Tracking Number / Current Status: 3-0024831 / RAO	28 CURVE ST	E 1/8 - 1/4 (0.127 mi.)	6	8

EXECUTIVE SUMMARY

<u>Lower Elevation</u>	<u>Address</u>	<u>Direction / Distance</u>	<u>Map ID</u>	<u>Page</u>
AT WESTWOOD ST Release Tracking Number / Current Status: 3-0012131 / RAO	191 WEBSTER ST	NE 1/8 - 1/4 (0.214 mi.)	17	11
INTERSTATE 90 OVERPA Release Tracking Number / Current Status: 3-0023750 / RAO	RTE 16 E	ENE 1/4 - 1/2 (0.386 mi.)	22	12
GENERAL SIGN & LIGHT Release Tracking Number / Current Status: 3-0000172 / RAO	24 BORDER ST	ENE 1/4 - 1/2 (0.420 mi.)	28	14
COMMERCIAL PROPERTY Release Tracking Number / Current Status: 3-0002309 / DEPNTA	5-13 LUCAS CT	ENE 1/4 - 1/2 (0.427 mi.)	29	15
DPW AUBURNDALE YARD Release Tracking Number / Current Status: 3-0001221 / DEPNTA	AUBURNDALE RD	NNE 1/2 - 1 (0.508 mi.)	33	16
NO LOCATION AID Release Tracking Number / Current Status: 3-0010833 / RAO	437 CHERRY ST	ENE 1/2 - 1 (0.529 mi.)	34	16
NEWTON POLICE DEPT T Release Tracking Number / Current Status: 3-0022448 / RAO Release Tracking Number / Current Status: 3-0025788 / RAO	1321 WASHINGTON ST	ENE 1/2 - 1 (0.556 mi.)	37	17
UTIL POLE #82/40 Release Tracking Number / Current Status: 3-0027452 / RAO	NEAR 372 CHERRY ST	NE 1/2 - 1 (0.565 mi.)	38	18
CITY RIGHT OF WAY Release Tracking Number / Current Status: 3-0021541 / DPS	1309 WASHINGTON ST	ENE 1/2 - 1 (0.591 mi.)	39	18
MOBIL SERVICE STATIO Release Tracking Number / Current Status: 3-0002832 / REMOPS Release Tracking Number / Current Status: 3-0030956 / URAM Release Tracking Number / Current Status: 3-0021338 / REMOPS	1232 WASHINGTON ST	ENE 1/2 - 1 (0.722 mi.)	H43	19
GASOLINE STATION Release Tracking Number / Current Status: 3-0000924 / RAO	1235 WASHINGTON ST	ENE 1/2 - 1 (0.741 mi.)	H45	20
RADIANT FUEL CORPORA Release Tracking Number / Current Status: 3-0002560 / RAO	1229 WASHINGTON STRE	ENE 1/2 - 1 (0.750 mi.)	47	20
CHEESECAKE BRK RETAI Release Tracking Number / Current Status: 3-0027198 / RAO	1203 AND 1211 WASHIN	ENE 1/2 - 1 (0.761 mi.)	48	21
MARTIN MILL Release Tracking Number / Current Status: 3-0000827 / DEPNTS	1210-1230 WASHINGTON	ENE 1/2 - 1 (0.786 mi.)	I49	21
FMR WEST NEWTON MOTO Release Tracking Number / Current Status: 3-0012944 / DPS Release Tracking Number / Current Status: 3-0015528 / RAO Release Tracking Number / Current Status: 3-0003703 / DEPNTS	1203 WASHINGTON ST	ENE 1/2 - 1 (0.799 mi.)	I51	21
NO LOCATION AID Release Tracking Number / Current Status: 3-0028663 / RAO	135 RUMFORD ST	N 1/2 - 1 (0.807 mi.)	52	22
WEST NEWTON AUTO SER Release Tracking Number / Current Status: 3-0025566 / RAO	1200 WASHINGTON ST	ENE 1/2 - 1 (0.827 mi.)	53	22
FMR INCINERATOR BLDG Release Tracking Number / Current Status: 3-0014016 / RAO	RUMFORD AVE	N 1/2 - 1 (0.832 mi.)	54	22
TEEGEE LLC Release Tracking Number / Current Status: 3-0029080 / RAO	1180 WASHINGTON ST	ENE 1/2 - 1 (0.865 mi.)	J55	23
REAR OF BUILDING Release Tracking Number / Current Status: 3-0011821 / RAO	225 RIVERVIEW AVE	NNW 1/2 - 1 (0.866 mi.)	57	23
INDUSTRIAL PROPERTY Release Tracking Number / Current Status: 3-0003902 / RAO	105 RUMFORD AVE	NNW 1/2 - 1 (0.870 mi.)	58	24

EXECUTIVE SUMMARY

<u>Lower Elevation</u>	<u>Address</u>	<u>Direction / Distance</u>	<u>Map ID</u>	<u>Page</u>
EXXON Release Tracking Number / Current Status: 3-0000761 / RAO Release Tracking Number / Current Status: 3-0012617 / RAONR	1169 WASHINGTON ST	ENE 1/2 - 1 (0.877 mi.)	J59	24
PANTOS FAMILY TRUST Release Tracking Number / Current Status: 3-0015884 / RAO Release Tracking Number / Current Status: 3-0016699 / RAONR	74 RUMFORD AVE	NNW 1/2 - 1 (0.903 mi.)	61	25
NO LOCATION AID Release Tracking Number / Current Status: 3-0014150 / RAO Release Tracking Number / Current Status: 3-0025240 / RAO	77 RUMFORD AVE	NNW 1/2 - 1 (0.931 mi.)	63	25
ARMORY STREET INTERS Release Tracking Number / Current Status: 3-0013986 / RAO	1121 WASHINGTON ST	ENE 1/2 - 1 (0.950 mi.)	66	26
NO LOCATION AID Release Tracking Number / Current Status: 3-0030644 / RAONR	163 RIVERVIEW AVENUE	NNW 1/2 - 1 (0.974 mi.)	69	27
RUMFORD AND RIVERVIE Release Tracking Number / Current Status: 3-0028123 / TIER1C	39-55 RUMFORD AVE	NNW 1/2 - 1 (0.994 mi.)	71	28

State and tribal leaking storage tank lists

LUST: A review of the LUST list, as provided by EDR, and dated 01/10/2014 has revealed that there are 10 LUST sites within approximately 0.5 miles of the target property.

<u>Equal/Higher Elevation</u>	<u>Address</u>	<u>Direction / Distance</u>	<u>Map ID</u>	<u>Page</u>
FORMER MOBIL R/S #11 Release Tracking Number / Current Status: 3-0003123 / WCSPRM	1545 WASHINGTON ST	ESE 1/8 - 1/4 (0.208 mi.)	C14	10
AUBURNDALE PLAZA ON Release Tracking Number / Current Status: 3-0010079 / RAO Release Tracking Number / Current Status: 3-0013344 / RAONR	2030-2060 COMMONWEAL	W 1/4 - 1/2 (0.370 mi.)	E21	12
STAR MARKET Release Tracking Number / Current Status: 3-0013913 / RAO	2038-2040 COMMONWEAL	W 1/4 - 1/2 (0.392 mi.)	24	13
LASELL COLLEGE Release Tracking Number / Current Status: 3-0011515 / RAO	REAR 216 WOODLAND RD	SW 1/4 - 1/2 (0.406 mi.)	25	13
TEMPLE SHALOM Release Tracking Number / Current Status: 3-0010020 / RAO	175 TEMPLE ST	SE 1/4 - 1/2 (0.418 mi.)	27	14
LEXINGTON ST Release Tracking Number / Current Status: 3-0017946 / RAO Release Tracking Number / Current Status: 3-0019711 / RAONR	2078 COMMONWEALTH AV	WNW 1/4 - 1/2 (0.473 mi.)	31	15

<u>Lower Elevation</u>	<u>Address</u>	<u>Direction / Distance</u>	<u>Map ID</u>	<u>Page</u>
RICHARD WHITE & SONS Release Tracking Number / Current Status: 3-0003018 / RAO	70 ROWE ST	NNW 0 - 1/8 (0.120 mi.)	5	7
NEWTON'S VETERANS TA Release Tracking Number / Current Status: 3-0015616 / RAO	216 WEBSTER ST	NNE 1/8 - 1/4 (0.183 mi.)	B8	8
ALUMABUILT INC Release Tracking Number / Current Status: 3-0003438 / RAO	38 BORDER ST	ENE 1/4 - 1/2 (0.391 mi.)	F23	13
CAPELLO BROTHERS CON Release Tracking Number / Current Status: 3-0001955 / RAO	30-36 BORDER ST	ENE 1/4 - 1/2 (0.409 mi.)	F26	14

EXECUTIVE SUMMARY

LAST: A review of the LAST list, as provided by EDR, and dated 01/10/2014 has revealed that there is 1 LAST site within approximately 0.5 miles of the target property.

<u>Lower Elevation</u>	<u>Address</u>	<u>Direction / Distance</u>	<u>Map ID</u>	<u>Page</u>
SINGLE-FAMILY RESIDE Release Tracking Number / Current Status: 3-0028305 / RAO	20 WEBSTER PL	NE 1/4 - 1/2 (0.350 mi.)	19	11

State and tribal registered storage tank lists

UST: A review of the UST list, as provided by EDR, and dated 01/10/2014 has revealed that there are 4 UST sites within approximately 0.25 miles of the target property.

<u>Equal/Higher Elevation</u>	<u>Address</u>	<u>Direction / Distance</u>	<u>Map ID</u>	<u>Page</u>
FORMER MOBIL R/S #11 Facility Id: 10674	1545 WASHINGTON ST	ESE 1/8 - 1/4 (0.208 mi.)	C14	10
ADE CORP Facility Id: 19791	77 ROWE ST	WNW 1/8 - 1/4 (0.208 mi.)	D16	10
<u>Lower Elevation</u>	<u>Address</u>	<u>Direction / Distance</u>	<u>Map ID</u>	<u>Page</u>
NEWTON'S VETERANS TA Facility Id: 10653	216 WEBSTER ST	NNE 1/8 - 1/4 (0.183 mi.)	B8	8
RICHARD WHITE SONS I Facility Id: 10690	70 ROWE ST	WNW 1/8 - 1/4 (0.207 mi.)	12	9

State and tribal institutional control / engineering control registries

INST CONTROL: A review of the INST CONTROL list, as provided by EDR, and dated 01/10/2014 has revealed that there are 9 INST CONTROL sites within approximately 0.5 miles of the target property.

<u>Equal/Higher Elevation</u>	<u>Address</u>	<u>Direction / Distance</u>	<u>Map ID</u>	<u>Page</u>
AUBURNDALE PLAZA ON Release Tracking Number: 3-0010079	2030-2060 COMMONWEAL	W 1/4 - 1/2 (0.370 mi.)	E21	12
TEMPLE SHALOM Release Tracking Number: 3-0010020	175 TEMPLE ST	SE 1/4 - 1/2 (0.418 mi.)	27	14
LEXINGTON ST Release Tracking Number: 3-0017946	2078 COMMONWEALTH AV	WNW 1/4 - 1/2 (0.473 mi.)	31	15
<u>Lower Elevation</u>	<u>Address</u>	<u>Direction / Distance</u>	<u>Map ID</u>	<u>Page</u>
RICHARD WHITE & SONS Release Tracking Number: 3-0003018	70 ROWE ST	NNW 0 - 1/8 (0.120 mi.)	5	7
NEWTON'S VETERANS TA Release Tracking Number: 3-0015616	216 WEBSTER ST	NNE 1/8 - 1/4 (0.183 mi.)	B8	8

EXECUTIVE SUMMARY

<u>Lower Elevation</u>	<u>Address</u>	<u>Direction / Distance</u>	<u>Map ID</u>	<u>Page</u>
AT WESTWOOD ST Release Tracking Number: 3-0012131	191 WEBSTER ST	NE 1/8 - 1/4 (0.214 mi.)	17	11
ALUMABUILT INC Release Tracking Number: 3-0003438	38 BORDER ST	ENE 1/4 - 1/2 (0.391 mi.)	F23	13
CAPELLO BROTHERS CON Release Tracking Number: 3-0001955	30-36 BORDER ST	ENE 1/4 - 1/2 (0.409 mi.)	F26	14
GENERAL SIGN & LIGHT Release Tracking Number: 3-0000172	24 BORDER ST	ENE 1/4 - 1/2 (0.420 mi.)	28	14

ADDITIONAL ENVIRONMENTAL RECORDS

Other Ascertainable Records

RCRA NonGen / NLR: A review of the RCRA NonGen / NLR list, as provided by EDR, and dated 09/10/2013 has revealed that there are 3 RCRA NonGen / NLR sites within approximately 0.25 miles of the target property.

<u>Equal/Higher Elevation</u>	<u>Address</u>	<u>Direction / Distance</u>	<u>Map ID</u>	<u>Page</u>
HOUSEHOLD RESEARCH C	84 ROWE ST	WNW 1/8 - 1/4 (0.206 mi.)	D11	9
LASELL SERVICE CENTE	1545 WASHINGTON ST	ESE 1/8 - 1/4 (0.208 mi.)	C15	10
ADE CORP	77 ROWE ST	WNW 1/8 - 1/4 (0.208 mi.)	D16	10

HW GEN: A review of the HW GEN list, as provided by EDR, and dated 12/17/2013 has revealed that there is 1 HW GEN site within approximately 0.25 miles of the target property.

<u>Equal/Higher Elevation</u>	<u>Address</u>	<u>Direction / Distance</u>	<u>Map ID</u>	<u>Page</u>
ADE CORP	77 ROWE ST	WNW 1/8 - 1/4 (0.208 mi.)	D16	10

EDR HIGH RISK HISTORICAL RECORDS

EDR Exclusive Records

EDR US Hist Auto Stat: A review of the EDR US Hist Auto Stat list, as provided by EDR, has revealed that there are 3 EDR US Hist Auto Stat sites within approximately 0.25 miles of the target property.

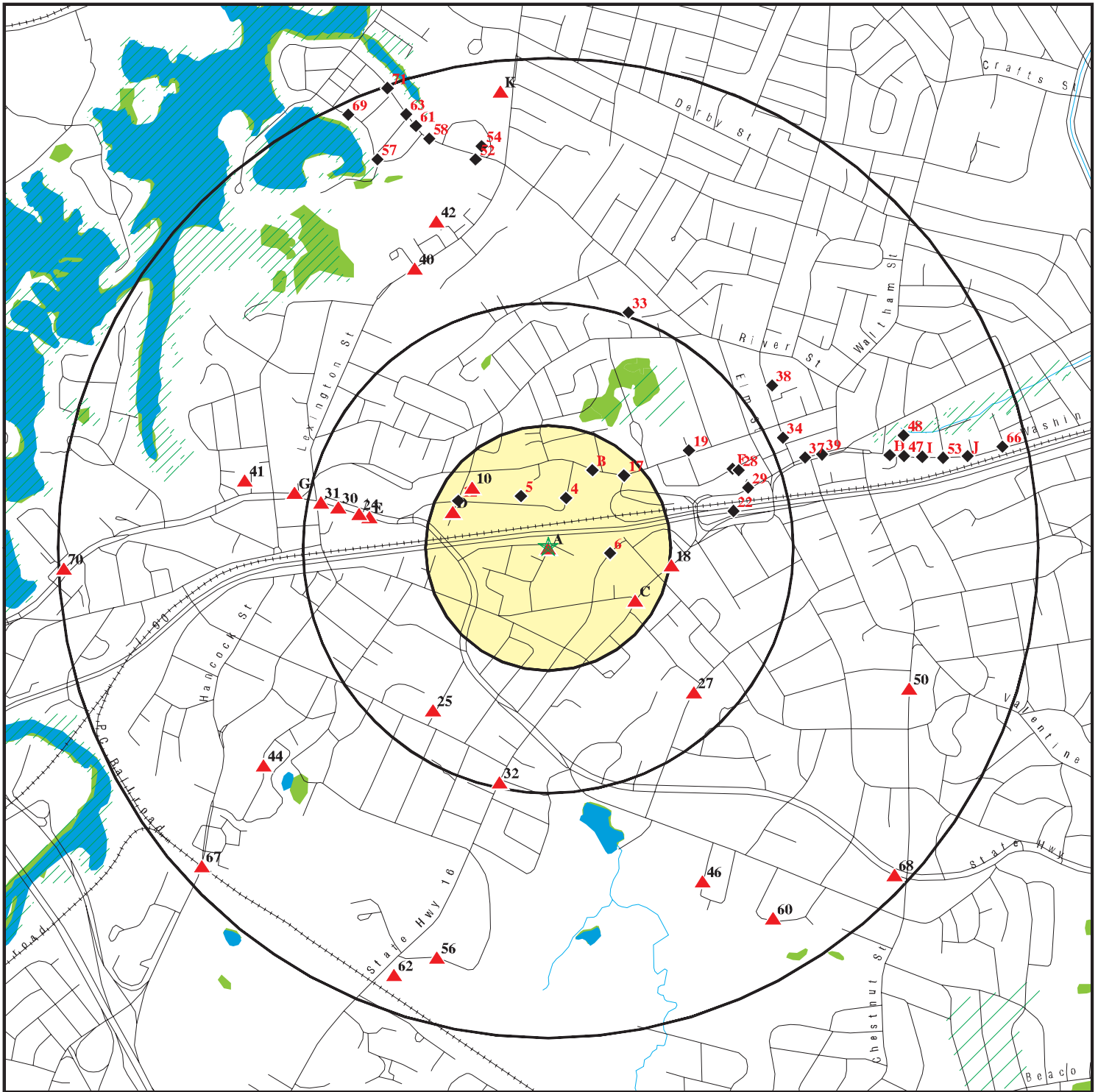
<u>Equal/Higher Elevation</u>	<u>Address</u>	<u>Direction / Distance</u>	<u>Map ID</u>	<u>Page</u>
Not reported	1545 WASHINGTON ST	SE 1/8 - 1/4 (0.197 mi.)	C9	9
Not reported	1545 WASHINGTON ST	ESE 1/8 - 1/4 (0.208 mi.)	C13	10
<u>Lower Elevation</u>	<u>Address</u>	<u>Direction / Distance</u>	<u>Map ID</u>	<u>Page</u>
Not reported	216 WEBSTER ST	NNE 1/8 - 1/4 (0.183 mi.)	B7	8

Count: 20 records.

ORPHAN SUMMARY

City	EDR ID	Site Name	Site Address	Zip	Database(s)
NEWTON	S110822221	MILE MARKER 37.4	ROUTE 128 NORTH	02468	SHWS, RELEASE
NEWTON	S110526221	MASSPIKE (ROUTE 90) WESTBOUND - MM	ROUTE 90 WESTBOUND - MM127		SHWS, RELEASE
NEWTON	S106030063	NEWTON TOLL BOOTH MA TPKE MM 124	RTE 90 E		SHWS, RELEASE
NEWTON	S111277278	ROADWAY	ALBERT RD AT ROBERTA RD		SHWS, RELEASE
NEWTON	S113882687	NO LOCATION AID	979-989 BOYLSTON STREET		SHWS, RELEASE
NEWTON	S113411777	PROPERTY	33 BOYLSTON STREET		LUST, RELEASE
NEWTON	S113670037	DEPARTMENT OF PUBLIC WORKS	CITY HALL 1000 COMMONWEALTH AV		MERCURY
NEWTON	S110360967	EASY STREET	EASY STREET		SHWS, RELEASE
NEWTON	S104179890	POLE NUMBER 817	GATE HOUSE RD		SHWS, RELEASE
NEWTON	S103811899	BECO	MANAMET ST		SHWS, RELEASE
NEWTON	S111277256	MASSACHUSETTS TPKE WEST @ MILE 123	MASSACHUSETTS TURNPIKE WEST		SHWS, RELEASE
NEWTON	S106512888	@ EXIT 17	MASSACHUSETTS PIKE WETBOUND		SHWS, RELEASE
NEWTON	S109489435	HUANG RESIDENCE	33 STANLEY RD		LAST, RELEASE
NEWTON	2007428348	199 NORTH STREET	199 NORTH STREET		HMIRS
NEWTON	S111411841	COMMERCIAL PROPERTY	208-214 SUMNER ST		SHWS, RELEASE
NEWTON	S102618471	FITZPATRICK HALL	51 TUDOR ST		SHWS, RELEASE
NEWTON	1000386405	CLASSIC CARS INC	61 WALTHAM ST	02465	LUST, UST, RELEASE, Financial Assurance
NEWTON	S104482642	NO LOCATION AID	WASHINGTON ST		SHWS, RELEASE
WALTHAM	S111277329	PINEVALE ROAD TO HILLCREST ROAD	HILLCREST ROAD	02453	SHWS, RELEASE
WALTHAM	S105309391	WALTHAM WESTON BRIDGE	SOUTH STREET BRG	02453	SHWS, RELEASE

OVERVIEW MAP - 3889207.2s



★ Target Property

▲ Sites at elevations higher than or equal to the target property

◆ Sites at elevations lower than the target property

▲ Manufactured Gas Plants

■ National Priority List Sites

■ Dept. Defense Sites

■ Indian Reservations BIA

■ Oil & Gas pipelines from USGS

■ 100-year flood zone

■ 500-year flood zone

■ National Wetland Inventory

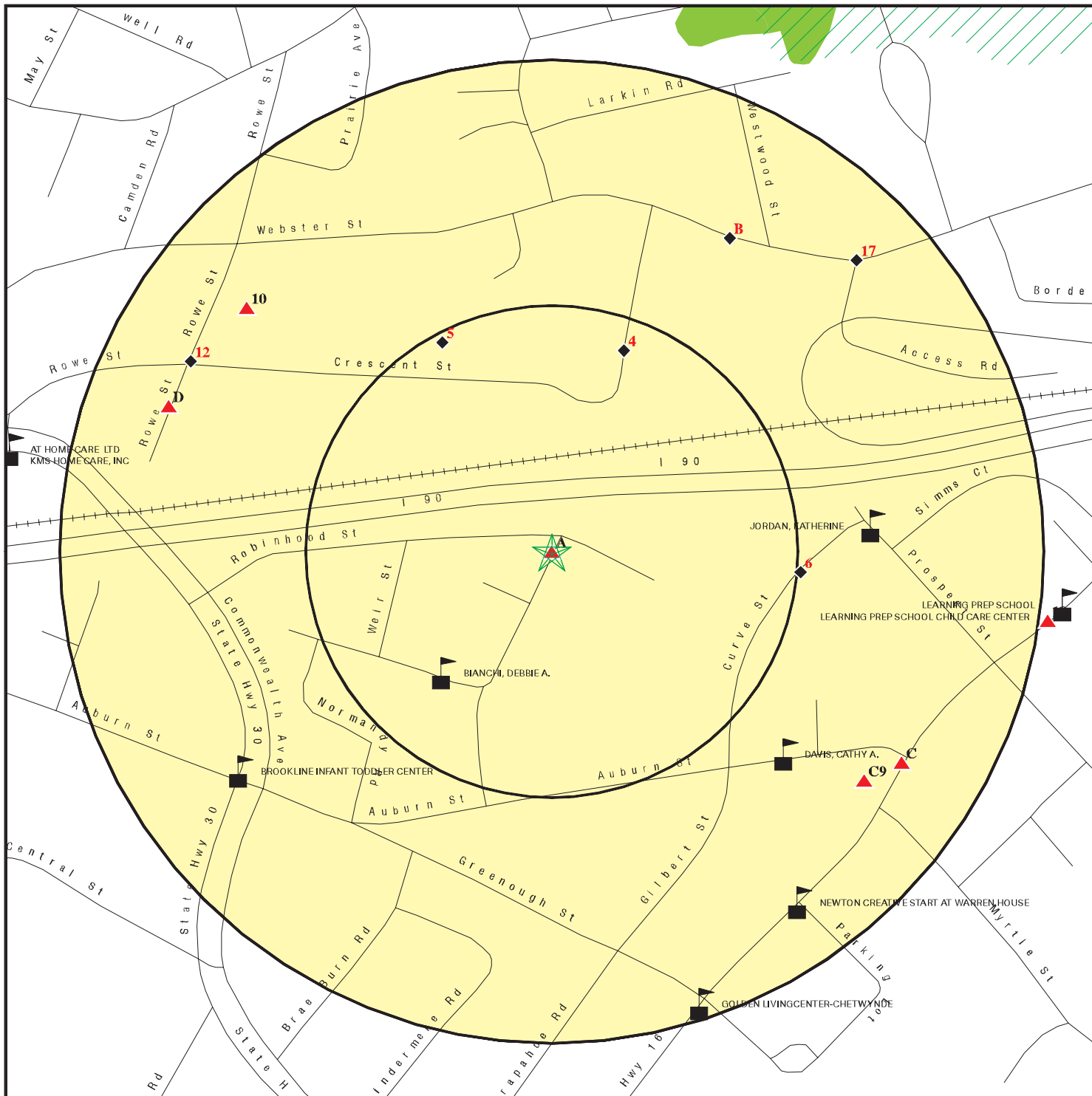
■ Areas of Critical Environmental Concern

This report includes Interactive Map Layers to display and/or hide map information. The legend includes only those icons for the default map view.

SITE NAME: 70 Crescent Street
 ADDRESS: 70 Crescent Street
 Newton MA 02466
 LAT/LONG: 42.3465 / 71.2379

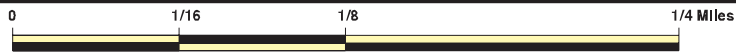
CLIENT: Lord Associates, Inc.
 CONTACT: Nat Finsness
 INQUIRY #: 3889207.2s
 DATE: March 25, 2014 11:41 am

DETAIL MAP - 3889207.2s



- ★ Target Property
- ▲ Sites at elevations higher than or equal to the target property
- ◆ Sites at elevations lower than the target property
- ⚡ Manufactured Gas Plants
- ⚠ Sensitive Receptors
- 🚫 National Priority List Sites
- 🏠 Dept. Defense Sites

- Indian Reservations BIA
- Oil & Gas pipelines from USGS
- 100-year flood zone
- 500-year flood zone
- National Wetland Inventory
- Areas of Critical Environmental Concern



This report includes Interactive Map Layers to display and/or hide map information. The legend includes only those icons for the default map view.

SITE NAME: 70 Crescent Street
 ADDRESS: 70 Crescent Street
 Newton MA 02466
 LAT/LONG: 42.3465 / 71.2379

CLIENT: Lord Associates, Inc.
 CONTACT: Nat Finsness
 INQUIRY #: 3889207.2s
 DATE: March 25, 2014 11:48 am

MAP FINDINGS SUMMARY

Database	Search Distance (Miles)	Target Property	< 1/8	1/8 - 1/4	1/4 - 1/2	1/2 - 1	> 1	Total Plotted
STANDARD ENVIRONMENTAL RECORDS								
<i>Federal NPL site list</i>								
NPL	1.000		0	0	0	0	NR	0
Proposed NPL	1.000		0	0	0	0	NR	0
NPL LIENS	TP		NR	NR	NR	NR	NR	0
<i>Federal Delisted NPL site list</i>								
Delisted NPL	1.000		0	0	0	0	NR	0
<i>Federal CERCLIS list</i>								
CERCLIS	0.500		0	0	0	NR	NR	0
FEDERAL FACILITY	0.500		0	0	0	NR	NR	0
<i>Federal CERCLIS NFRAP site List</i>								
CERC-NFRAP	0.500		0	0	0	NR	NR	0
<i>Federal RCRA CORRACTS facilities list</i>								
CORRACTS	1.000		0	0	0	0	NR	0
<i>Federal RCRA non-CORRACTS TSD facilities list</i>								
RCRA-TSDF	0.500		0	0	0	NR	NR	0
<i>Federal RCRA generators list</i>								
RCRA-LQG	0.250		0	0	NR	NR	NR	0
RCRA-SQG	0.250	1	0	0	NR	NR	NR	1
RCRA-CESQG	0.250		0	0	NR	NR	NR	0
<i>Federal institutional controls / engineering controls registries</i>								
US ENG CONTROLS	0.500		0	0	0	NR	NR	0
US INST CONTROL	0.500		0	0	0	NR	NR	0
LUCIS	0.500		0	0	0	NR	NR	0
<i>Federal ERNS list</i>								
ERNS	TP		NR	NR	NR	NR	NR	0
<i>State- and tribal - equivalent CERCLIS</i>								
SHWS	1.000		1	3	9	39	NR	52
<i>State and tribal landfill and/or solid waste disposal site lists</i>								
SWF/LF	0.500		0	0	0	NR	NR	0
<i>State and tribal leaking storage tank lists</i>								
LUST	0.500		1	2	7	NR	NR	10
LAST	0.500		0	0	1	NR	NR	1
INDIAN LUST	0.500		0	0	0	NR	NR	0
<i>State and tribal registered storage tank lists</i>								
UST	0.250		0	4	NR	NR	NR	4

MAP FINDINGS SUMMARY

Database	Search Distance (Miles)	Target Property	< 1/8	1/8 - 1/4	1/4 - 1/2	1/2 - 1	> 1	Total Plotted
AST	0.250		0	0	NR	NR	NR	0
INDIAN UST	0.250		0	0	NR	NR	NR	0
FEMA UST	0.250		0	0	NR	NR	NR	0
State and tribal institutional control / engineering control registries								
INST CONTROL	0.500		1	2	6	NR	NR	9
State and tribal voluntary cleanup sites								
INDIAN VCP	0.500		0	0	0	NR	NR	0
State and tribal Brownfields sites								
BROWNFIELDS	0.500		0	0	0	NR	NR	0
ADDITIONAL ENVIRONMENTAL RECORDS								
Local Brownfield lists								
US BROWNFIELDS	0.500		0	0	0	NR	NR	0
Local Lists of Landfill / Solid Waste Disposal Sites								
ODI	0.500		0	0	0	NR	NR	0
DEBRIS REGION 9	0.500		0	0	0	NR	NR	0
INDIAN ODI	0.500		0	0	0	NR	NR	0
Local Lists of Hazardous waste / Contaminated Sites								
US CDL	TP		NR	NR	NR	NR	NR	0
US HIST CDL	TP		NR	NR	NR	NR	NR	0
Local Land Records								
LIENS 2	TP		NR	NR	NR	NR	NR	0
LIENS	TP		NR	NR	NR	NR	NR	0
Records of Emergency Release Reports								
HMIRS	TP		NR	NR	NR	NR	NR	0
RELEASE	TP		NR	NR	NR	NR	NR	0
SPILLS	TP		NR	NR	NR	NR	NR	0
SPILLS 80	TP		NR	NR	NR	NR	NR	0
SPILLS 90	TP		NR	NR	NR	NR	NR	0
Other Ascertainable Records								
RCRA NonGen / NLR	0.250		0	3	NR	NR	NR	3
DOT OPS	TP		NR	NR	NR	NR	NR	0
DOD	1.000		0	0	0	0	NR	0
FUDS	1.000		0	0	0	0	NR	0
CONSENT	1.000		0	0	0	0	NR	0
ROD	1.000		0	0	0	0	NR	0
UMTRA	0.500		0	0	0	NR	NR	0
US MINES	0.250		0	0	NR	NR	NR	0

MAP FINDINGS SUMMARY

Database	Search Distance (Miles)	Target Property	< 1/8	1/8 - 1/4	1/4 - 1/2	1/2 - 1	> 1	Total Plotted
TRIS	TP		NR	NR	NR	NR	NR	0
TSCA	TP		NR	NR	NR	NR	NR	0
FTTS	TP		NR	NR	NR	NR	NR	0
HIST FTTS	TP		NR	NR	NR	NR	NR	0
SSTS	TP		NR	NR	NR	NR	NR	0
ICIS	TP		NR	NR	NR	NR	NR	0
PADS	TP		NR	NR	NR	NR	NR	0
MLTS	TP		NR	NR	NR	NR	NR	0
RADINFO	TP		NR	NR	NR	NR	NR	0
FINDS	TP	1	NR	NR	NR	NR	NR	1
RAATS	TP		NR	NR	NR	NR	NR	0
RMP	TP		NR	NR	NR	NR	NR	0
NPDES	TP		NR	NR	NR	NR	NR	0
DRYCLEANERS	0.250		0	0	NR	NR	NR	0
ENF	TP		NR	NR	NR	NR	NR	0
AIRS	TP		NR	NR	NR	NR	NR	0
TIER 2	TP		NR	NR	NR	NR	NR	0
LEAD	TP		NR	NR	NR	NR	NR	0
INDIAN RESERV	1.000		0	0	0	0	NR	0
SCRD DRYCLEANERS	0.500		0	0	0	NR	NR	0
LEAD SMELTERS	TP		NR	NR	NR	NR	NR	0
HW GEN	0.250	1	0	1	NR	NR	NR	2
2020 COR ACTION	0.250		0	0	NR	NR	NR	0
TSD	0.500		0	0	0	NR	NR	0
MERCURY	0.500		0	0	0	NR	NR	0
EPA WATCH LIST	TP		NR	NR	NR	NR	NR	0
Financial Assurance	TP		NR	NR	NR	NR	NR	0
PCB TRANSFORMER	TP		NR	NR	NR	NR	NR	0
COAL ASH DOE	TP		NR	NR	NR	NR	NR	0
COAL ASH EPA	0.500		0	0	0	NR	NR	0
US FIN ASSUR	TP		NR	NR	NR	NR	NR	0
GWDP	TP		NR	NR	NR	NR	NR	0
PRP	TP		NR	NR	NR	NR	NR	0
US AIRS	TP		NR	NR	NR	NR	NR	0

EDR HIGH RISK HISTORICAL RECORDS

EDR Exclusive Records

EDR MGP	1.000		0	0	0	0	NR	0
EDR US Hist Auto Stat	0.250		0	3	NR	NR	NR	3
EDR US Hist Cleaners	0.250		0	0	NR	NR	NR	0

EDR RECOVERED GOVERNMENT ARCHIVES

Exclusive Recovered Govt. Archives

RGA LUST	TP		NR	NR	NR	NR	NR	0
RGA HWS	TP		NR	NR	NR	NR	NR	0

NOTES:

TP = Target Property

NR = Not Requested at this Search Distance

Sites may be listed in more than one database

MAP FINDINGS

Map ID Direction Distance Elevation	Site	Database(s)	EDR ID Number EPA ID Number
--	------	-------------	--------------------------------

A1	NEWTON CITY OF PARKS & RECREATION	HW GEN	S112552554
Target	70 CRESCENT ST		N/A
Property	AUBURNDALE, MA 02166		

Actual: [Click here for full text details](#)
54 ft.

A2	NEWTON CITY OF PARKS & RECREAT	FINDS	1016216475
Target	70 CRESCENT ST		N/A
Property	NEWTON, MA		

Actual: [Click here for full text details](#)
54 ft.

A3	NEWTON CITY OF PARKS & RECREATION	RCRA-SQG	1000416153
Target	70 CRESCENT ST		MAD981210610
Property	NEWTON, MA 02166		

Actual: [Click here for full text details](#)
54 ft.

RCRA-SQG
EPA Id: MAD981210610

4	NO LOCATION AID	SHWS	S102687315
NNE	40 CRESCENT ST	RELEASE	N/A
< 1/8	NEWTON, MA 02461		

0.109 mi.
573 ft.

Relative: [Click here for full text details](#)
Lower

SHWS
Release Tracking Number / Current Status: 3-0015265 / RAO

RELEASE
Release Tracking Number / Current Status: 3-0015265 / RAO

5	RICHARD WHITE & SONS	LUST	S100829318
NNW	70 ROWE ST	RELEASE	N/A
< 1/8	NEWTON, MA 02158	INST CONTROL	

0.120 mi.
634 ft.

Relative: [Click here for full text details](#)
Lower

LUST
Release Tracking Number / Current Status: 3-0003018 / RAO

RELEASE
Release Tracking Number / Current Status: 3-0003018 / RAO

INST CONTROL

MAP FINDINGS

Map ID Direction Distance Elevation	Site	Database(s)	EDR ID Number EPA ID Number
--	------	-------------	--------------------------------

RICHARD WHITE & SONS (Continued)

S100829318

Release Tracking Number: 3-0003018

6
East
1/8-1/4
0.127 mi.
670 ft.

RESIDENTIAL PROPERTY
28 CURVE ST
WEST NEWTON, MA 02165

SHWS S106953981
RELEASE N/A

[Click here for full text details](#)

Relative:
Lower

SHWS

Release Tracking Number / Current Status: 3-0024831 / RAO

RELEASE

Release Tracking Number / Current Status: 3-0024831 / RAO

B7
NNE
1/8-1/4
0.183 mi.
967 ft.

216 WEBSTER ST
WEST NEWTON, MA 02465

EDR US Hist Auto Stat 1015328525
N/A

[Click here for full text details](#)

Relative:
Lower

B8
NNE
1/8-1/4
0.183 mi.
967 ft.

NEWTON'S VETERANS TAXI
216 WEBSTER ST
NEWTON, MA 02465

LUST U002007013
UST N/A
RELEASE
INST CONTROL
Financial Assurance

[Click here for full text details](#)

Relative:
Lower

LUST

Release Tracking Number / Current Status: 3-0015616 / RAO

UST

Facility Id: 10653
Tank Status: Removed

RELEASE

Release Tracking Number / Current Status: 3-0015616 / RAO

INST CONTROL

Release Tracking Number: 3-0015616

Financial Assurance

Facility Id: 10653

MAP FINDINGS

Map ID			EDR ID Number
Direction			EPA ID Number
Distance			
Elevation	Site	Database(s)	

C9 SE 1/8-1/4 0.197 mi. 1039 ft. Relative: Higher	1545 WASHINGTON ST NEWTON, MA 02165 Click here for full text details	EDR US Hist Auto Stat	1015245954 N/A
---	--	------------------------------	---------------------------------

10 NW 1/8-1/4 0.198 mi. 1048 ft. Relative: Higher	NO LOCATION AID 50 ROWE ST NEWTON, MA Click here for full text details SHWS Release Tracking Number / Current Status: 3-0025895 / RAO RELEASE Release Tracking Number / Current Status: 3-0025895 / RAO	SHWS RELEASE	S108034499 N/A
---	---	-------------------------------	---------------------------------

D11 WNW 1/8-1/4 0.206 mi. 1090 ft. Relative: Higher	HOUSEHOLD RESEARCH CORP 84 ROWE ST NEWTON, MA 02166 Click here for full text details RCRA NonGen / NLR EPA Id: MAD001040682	RCRA NonGen / NLR FINDS	1000379328 MAD001040682
---	--	--	--

12 WNW 1/8-1/4 0.207 mi. 1095 ft. Relative: Lower	RICHARD WHITE SONS INC 70 ROWE ST AUBURNDALE, MA 02466 Click here for full text details UST Facility Id: 10690 Tank Status: Removed Financial Assurance Facility Id: 10690	UST Financial Assurance	U003655007 N/A
---	---	--	---------------------------------

MAP FINDINGS

Map ID			EDR ID Number
Direction			EPA ID Number
Distance			
Elevation	Site	Database(s)	

C13 ESE 1/8-1/4 0.208 mi. 1096 ft. Relative: Higher	1545 WASHINGTON ST WEST NEWTON, MA 02465 Click here for full text details	EDR US Hist Auto Stat	1015245955 N/A
---	---	------------------------------	---------------------------------

C14 ESE 1/8-1/4 0.208 mi. 1096 ft. Relative: Higher	FORMER MOBIL R/S #11797 1545 WASHINGTON ST NEWTON, MA 02465 Click here for full text details	LUST UST RELEASE Financial Assurance	U000229023 N/A
---	--	---	---------------------------------

LUST
 Release Tracking Number / Current Status: 3-0003123 / WCSPRM

UST
 Facility Id: 10674
 Tank Status: Removed

RELEASE
 Release Tracking Number / Current Status: 3-0003123 / WCSPRM

Financial Assurance
 Facility Id: 10674

C15 ESE 1/8-1/4 0.208 mi. 1096 ft. Relative: Higher	LASELL SERVICE CENTER INC 1545 WASHINGTON ST NEWTON, MA Click here for full text details	RCRA NonGen / NLR FINDS	1000204589 MAD985266659
---	--	--	--

RCRA NonGen / NLR
 EPA Id: MAD985266659

D16 WNW 1/8-1/4 0.208 mi. 1099 ft. Relative: Higher	ADE CORP 77 ROWE ST NEWTON, MA 02166 Click here for full text details	RCRA NonGen / NLR FINDS UST AIRS Financial Assurance HW GEN	1000111398 MAD980732218
---	---	--	--

RCRA NonGen / NLR
 EPA Id: MAD980732218

UST
 Facility Id: 19791
 Tank Status: Removed

Map ID
Direction
Distance
Elevation

MAP FINDINGS

Site

Database(s)

EDR ID Number
EPA ID Number

ADE CORP (Continued)

1000111398

AIRS

Facility Status: APPROV
Date Closed: 10/24/2011

Financial Assurance

Facility Id: 19791

17
NE
1/8-1/4
0.214 mi.
1131 ft.

**AT WESTWOOD ST
191 WEBSTER ST
NEWTON, MA 02165**

**SHWS
RELEASE
INST CONTROL**

**S102086422
N/A**

Relative:
Lower

[Click here for full text details](#)

SHWS

Release Tracking Number / Current Status: 3-0012131 / RAO

RELEASE

Release Tracking Number / Current Status: 3-0012131 / RAO

INST CONTROL

Release Tracking Number: 3-0012131

18
East
1/4-1/2
0.254 mi.
1343 ft.

**NO LOCATION AID
1507 WASHINGTON ST
NEWTON, MA 02460**

**SHWS
RELEASE**

**S104562525
N/A**

Relative:
Higher

[Click here for full text details](#)

SHWS

Release Tracking Number / Current Status: 3-0019475 / RAO

RELEASE

Release Tracking Number / Current Status: 3-0019475 / RAO

19
NE
1/4-1/2
0.350 mi.
1848 ft.

**SINGLE-FAMILY RESIDENTIAL DWELLING
20 WEBSTER PL
NEWTON, MA 02465**

**LAST
RELEASE**

**S109546283
N/A**

Relative:
Lower

[Click here for full text details](#)

LAST

Release Tracking Number / Current Status: 3-0028305 / RAO

RELEASE

Release Tracking Number / Current Status: 3-0028305 / RAO

MAP FINDINGS

Map ID			EDR ID Number
Direction			EPA ID Number
Distance			
Elevation	Site	Database(s)	

E20 West 1/4-1/2 0.367 mi. 1940 ft.	FMR SARNIS CLEANERS AUBURNDALE PLZ NEWTON, MA 02166 Click here for full text details	SHWS RELEASE	S104482446 N/A
--	--	------------------------	--------------------------

Relative: Higher

SHWS
 Release Tracking Number / Current Status: 3-0019072 / DPS

RELEASE
 Release Tracking Number / Current Status: 3-0019072 / DPS

E21 West 1/4-1/2 0.370 mi. 1955 ft.	AUBURNDALE PLAZA ON RT 30 2030-2060 COMMONWEALTH AVE NEWTON, MA 02166 Click here for full text details	SHWS LUST RELEASE INST CONTROL	S104545527 N/A
--	--	--	--------------------------

Relative: Higher

SHWS
 Release Tracking Number / Current Status: 3-0013318 / RAONR

LUST
 Release Tracking Number / Current Status: 3-0010079 / RAO
 Release Tracking Number / Current Status: 3-0013344 / RAONR

RELEASE
 Release Tracking Number / Current Status: 3-0010079 / RAO
 Release Tracking Number / Current Status: 3-0013318 / RAONR
 Release Tracking Number / Current Status: 3-0013344 / RAONR

INST CONTROL
 Release Tracking Number: 3-0010079

22 ENE 1/4-1/2 0.386 mi. 2038 ft.	INTERSTATE 90 OVERPASS RTE 16 E WEST NEWTON, MA 02165 Click here for full text details	SHWS RELEASE	S106512878 N/A
--	--	------------------------	--------------------------

Relative: Lower

SHWS
 Release Tracking Number / Current Status: 3-0023750 / RAO

RELEASE
 Release Tracking Number / Current Status: 3-0023750 / RAO

MAP FINDINGS

Map ID Direction Distance Elevation		Database(s)	EDR ID Number EPA ID Number
--	--	-------------	--------------------------------

F23 ENE 1/4-1/2 0.391 mi. 2065 ft.	ALUMABUILT INC 38 BORDER ST NEWTON, MA 02158	LUST SPILLS RELEASE INST CONTROL	S101025604 N/A
--	---	---	---------------------------------

[Click here for full text details](#)

Relative:
Lower

LUST
Release Tracking Number / Current Status: 3-0003438 / RAO

SPILLS
Facility Id: 3-3438

RELEASE
Release Tracking Number / Current Status: 3-0003438 / RAO

INST CONTROL
Release Tracking Number: 3-0003438

24 West 1/4-1/2 0.392 mi. 2069 ft.	STAR MARKET 2038-2040 COMMONWEALTH AVE NEWTON, MA 02166	LUST RELEASE	S102087689 N/A
--	--	-------------------------------	---------------------------------

[Click here for full text details](#)

Relative:
Higher

LUST
Release Tracking Number / Current Status: 3-0013913 / RAO

RELEASE
Release Tracking Number / Current Status: 3-0013913 / RAO

25 SW 1/4-1/2 0.406 mi. 2143 ft.	LASELL COLLEGE REAR 216 WOODLAND RD NEWTON, MA	LUST RELEASE	S102085971 N/A
--	---	-------------------------------	---------------------------------

[Click here for full text details](#)

Relative:
Higher

LUST
Release Tracking Number / Current Status: 3-0011515 / RAO

RELEASE
Release Tracking Number / Current Status: 3-0011515 / RAO

MAP FINDINGS

Map ID
Direction
Distance
Elevation

Site

Database(s)

EDR ID Number
EPA ID Number

F26
ENE
1/4-1/2
0.409 mi.
2162 ft.

CAPELLO BROTHERS CONST CO
30-36 BORDER ST
NEWTON, MA 02158

LUST **S100830597**
RELEASE **N/A**
INST CONTROL

[Click here for full text details](#)

Relative:
Lower

LUST
Release Tracking Number / Current Status: 3-0001955 / RAO

RELEASE
Release Tracking Number / Current Status: 3-0001955 / RAO

INST CONTROL
Release Tracking Number: 3-0001955

27
SE
1/4-1/2
0.418 mi.
2208 ft.

TEMPLE SHALOM
175 TEMPLE ST
NEWTON, MA

LUST **S102084839**
RELEASE **N/A**
INST CONTROL

[Click here for full text details](#)

Relative:
Higher

LUST
Release Tracking Number / Current Status: 3-0010020 / RAO

RELEASE
Release Tracking Number / Current Status: 3-0010020 / RAO

INST CONTROL
Release Tracking Number: 3-0010020

28
ENE
1/4-1/2
0.420 mi.
2219 ft.

GENERAL SIGN & LIGHT INC
24 BORDER ST
NEWTON, MA 02158

SHWS **S100830606**
RELEASE **N/A**
INST CONTROL

[Click here for full text details](#)

Relative:
Lower

SHWS
Release Tracking Number / Current Status: 3-0000172 / RAO

RELEASE
Release Tracking Number / Current Status: 3-0000172 / RAO

INST CONTROL
Release Tracking Number: 3-0000172

MAP FINDINGS

Map ID Direction Distance Elevation	Site	Database(s)	EDR ID Number EPA ID Number
29 ENE 1/4-1/2 0.427 mi. 2252 ft.	COMMERCIAL PROPERTY 5-13 LUCAS CT NEWTON, MA 02158 Click here for full text details	SHWS RELEASE SPILLS	S101020326 N/A
Relative: Lower	SHWS Release Tracking Number / Current Status: 3-0002309 / DEPNTA RELEASE Release Tracking Number / Current Status: 3-0002309 / DEPNTA SPILLS Facility Id: 3-3750		
30 WNW 1/4-1/2 0.436 mi. 2302 ft.	EASTERN BANK BUILDING 2060 COMMONWEALTH AVE NEWTON, MA Click here for full text details	SHWS RELEASE	S110303430 N/A
Relative: Higher	SHWS Release Tracking Number / Current Status: 3-0029253 / TIERII RELEASE Release Tracking Number / Current Status: 3-0029253 / TIERII		
31 WNW 1/4-1/2 0.473 mi. 2496 ft.	LEXINGTON ST 2078 COMMONWEALTH AVE NEWTON, MA 02166 Click here for full text details	SHWS LUST RELEASE INST CONTROL HW GEN	S103812048 N/A
Relative: Higher	SHWS Release Tracking Number / Current Status: 3-0022010 / RAONR LUST Release Tracking Number / Current Status: 3-0017946 / RAO Release Tracking Number / Current Status: 3-0019711 / RAONR RELEASE Release Tracking Number / Current Status: 3-0017946 / RAO Release Tracking Number / Current Status: 3-0019711 / RAONR Release Tracking Number / Current Status: 3-0022010 / RAONR INST CONTROL Release Tracking Number: 3-0017946		

MAP FINDINGS

Map ID			EDR ID Number
Direction			EPA ID Number
Distance			
Elevation	Site	Database(s)	

32 SSW 1/4-1/2 0.488 mi. 2577 ft.	NO LOCATION AID 1744 WASHINGTON ST AUBURNDALE, MA 02466	SHWS RELEASE	S108034456 N/A
---	--	-------------------------------	---------------------------------

[Click here for full text details](#)

Relative:
Higher

SHWS
Release Tracking Number / Current Status: 3-0026105 / RAO

RELEASE
Release Tracking Number / Current Status: 3-0026105 / RAO

33 NNE 1/2-1 0.508 mi. 2683 ft.	DPW AUBURNDALE YARD AUBURNDALE RD NEWTON, MA 02158	SHWS RELEASE	1000102524 N/A
---	---	-------------------------------	---------------------------------

[Click here for full text details](#)

Relative:
Lower

SHWS
Release Tracking Number / Current Status: 3-0001221 / DEPNTA

RELEASE
Release Tracking Number / Current Status: 3-0001221 / DEPNTA

34 ENE 1/2-1 0.529 mi. 2795 ft.	NO LOCATION AID 437 CHERRY ST WEST NEWTON, MA 02165	SHWS RELEASE	S106510945 N/A
---	--	-------------------------------	---------------------------------

[Click here for full text details](#)

Relative:
Lower

SHWS
Release Tracking Number / Current Status: 3-0010833 / RAO

RELEASE
Release Tracking Number / Current Status: 3-0010833 / RAO

G35 WNW 1/2-1 0.530 mi. 2797 ft.	AUBURNDALE SVC CTR 2466 2105 COMMONWEALTH AVE AUBURNDALE, MA 02466	SHWS LUST UST RELEASE	U003655005 N/A
--	---	--	---------------------------------

[Click here for full text details](#)

Relative:
Higher

SHWS
Release Tracking Number / Current Status: 3-0028091 / TIERII

LUST
Release Tracking Number / Current Status: 3-0028091 / TIERII

UST

Financial Assurance

Map ID
Direction
Distance
Elevation

MAP FINDINGS

Site

Database(s)

EDR ID Number
EPA ID Number

AUBURNDALE SVC CTR 2466 (Continued)

U003655005

Facility Id: 10666
Tank Status: Removed
Tank Status: In Use

RELEASE

Release Tracking Number / Current Status: 3-0028091 / TIERII

Financial Assurance

Facility Id: 10666

G36
WNW
1/2-1
0.530 mi.
2797 ft.

MOBIL STATION 01 120
2105 COMMONWEALTH AVE
NEWTON, MA 02158

SHWS **S101038320**
LUST **N/A**
SPILLS
RELEASE
HW GEN

Relative:
Higher

[Click here for full text details](#)

SHWS

Release Tracking Number / Current Status: 3-0028321 / RAONR

LUST

Release Tracking Number / Current Status: 3-0003277 / WCSPRM

SPILLS

Facility Id: 3-3277

RELEASE

Release Tracking Number / Current Status: 3-0003277 / WCSPRM
Release Tracking Number / Current Status: 3-0028321 / RAONR

37
ENE
1/2-1
0.556 mi.
2936 ft.

NEWTON POLICE DEPT TRANSFORMER 13405
1321 WASHINGTON ST
NEWTON, MA 02459

SHWS **S101017810**
LUST **N/A**
RELEASE
SPILLS

Relative:
Lower

[Click here for full text details](#)

SHWS

Release Tracking Number / Current Status: 3-0022448 / RAO
Release Tracking Number / Current Status: 3-0025788 / RAO

LUST

Release Tracking Number / Current Status: 3-0017769 / RAO

RELEASE

Release Tracking Number / Current Status: 3-0017769 / RAO
Release Tracking Number / Current Status: 3-0022448 / RAO
Release Tracking Number / Current Status: 3-0025788 / RAO

SPILLS

Map ID
Direction
Distance
Elevation

MAP FINDINGS

Site

Database(s)

EDR ID Number
EPA ID Number

NEWTON POLICE DEPT TRANSFORMER 13405 (Continued)

S101017810

Facility Id: 0000

38
NE
1/2-1
0.565 mi.
2982 ft.

**UTIL POLE #82/40
NEAR 372 CHERRY ST
NEWTON, MA 02458**

**SHWS S109029519
RELEASE N/A**

Relative:
Lower

[Click here for full text details](#)

SHWS

Release Tracking Number / Current Status: 3-0027452 / RAO

RELEASE

Release Tracking Number / Current Status: 3-0027452 / RAO

39
ENE
1/2-1
0.591 mi.
3120 ft.

**CITY RIGHT OF WAY
1309 WASHINGTON ST
NEWTON, MA 02461**

**SHWS S104562677
LUST N/A
RELEASE**

Relative:
Lower

[Click here for full text details](#)

SHWS

Release Tracking Number / Current Status: 3-0021541 / DPS

LUST

Release Tracking Number / Current Status: 3-0019682 / RAO

Release Tracking Number / Current Status: 3-0020327 / RAONR

RELEASE

Release Tracking Number / Current Status: 3-0019682 / RAO

Release Tracking Number / Current Status: 3-0020327 / RAONR

Release Tracking Number / Current Status: 3-0021541 / DPS

40
NNW
1/2-1
0.632 mi.
3337 ft.

**NO LOCATION AID
192 LEXINGTON ST
NEWTON, MA 02466**

**SHWS S110303535
RELEASE N/A**

Relative:
Higher

[Click here for full text details](#)

SHWS

Release Tracking Number / Current Status: 3-0029117 / RAO

RELEASE

Release Tracking Number / Current Status: 3-0029117 / RAO

MAP FINDINGS

Map ID Direction Distance Elevation	Site	Database(s)	EDR ID Number EPA ID Number
41 WNW 1/2-1 0.634 mi. 3348 ft.	NO LOCATION AID 9 HIGGINS ST NEWTON, MA Click here for full text details	SHWS RELEASE	S109612984 N/A
Relative: Higher	SHWS Release Tracking Number / Current Status: 3-0028507 / RAO RELEASE Release Tracking Number / Current Status: 3-0028507 / RAO		
42 NNW 1/2-1 0.705 mi. 3720 ft.	NEWTON LANDFILL WABASSO ST RUMFORD AVE NEWTON, MA 02158 Click here for full text details	SHWS RELEASE	S100043015 N/A
Relative: Higher	SHWS Release Tracking Number / Current Status: 3-0001128 / ADQREG RELEASE Release Tracking Number / Current Status: 3-0001128 / ADQREG		
H43 ENE 1/2-1 0.722 mi. 3814 ft.	MOBIL SERVICE STATION 01 PNT 1232 WASHINGTON ST NEWTON, MA 02158 Click here for full text details	SHWS LUST RELEASE SPILLS	S101025191 N/A
Relative: Lower	SHWS Release Tracking Number / Current Status: 3-0002832 / REMOPS Release Tracking Number / Current Status: 3-0030956 / URAM Release Tracking Number / Current Status: 3-0021338 / REMOPS LUST Release Tracking Number / Current Status: 3-0002832 / REMOPS RELEASE Release Tracking Number / Current Status: 3-0002832 / REMOPS Release Tracking Number / Current Status: 3-0021338 / REMOPS Release Tracking Number / Current Status: 3-0030956 / URAM SPILLS Facility Id: 3-2832		

MAP FINDINGS

Map ID Direction Distance Elevation	Site	Database(s)	EDR ID Number EPA ID Number
44 SW 1/2-1 0.730 mi. 3856 ft.	LASELL VILLAGE 120 SEMINARY AVE NEWTON, MA 02166 Click here for full text details	SHWS RELEASE	S106030128 N/A
Relative: Higher	SHWS Release Tracking Number / Current Status: 3-0023201 / RAO RELEASE Release Tracking Number / Current Status: 3-0023201 / RAO		
H45 ENE 1/2-1 0.741 mi. 3912 ft.	GASOLINE STATION 1235 WASHINGTON ST NEWTON, MA 02158 Click here for full text details	SHWS RELEASE	S100830603 N/A
Relative: Lower	SHWS Release Tracking Number / Current Status: 3-0000924 / RAO RELEASE Release Tracking Number / Current Status: 3-0000924 / RAO		
46 SSE 1/2-1 0.749 mi. 3955 ft.	NO LOCATION AID 63 PICKWICK RD NEWTON, MA 02465 Click here for full text details	SHWS RELEASE	S105200095 N/A
Relative: Higher	SHWS Release Tracking Number / Current Status: 3-0021171 / RAO RELEASE Release Tracking Number / Current Status: 3-0021171 / RAO		
47 ENE 1/2-1 0.750 mi. 3962 ft.	RADIANT FUEL CORPORATION 1229 WASHINGTON STREET NEWTON, MA Click here for full text details	FINDS SHWS RELEASE US AIRS	1004517285 N/A
Relative: Lower	SHWS Release Tracking Number / Current Status: 3-0002560 / RAO RELEASE Release Tracking Number / Current Status: 3-0002560 / RAO		

MAP FINDINGS

Map ID	Direction	Distance	Elevation	Site	Database(s)	EDR ID Number	EPA ID Number
48	ENE	1/2-1	0.761 mi. 4019 ft.	CHEESECAKE BRK RETAIN WALL/RADIANT FUEL 1203 AND 1211 WASHINGTON ST NEWTON, MA	SHWS RELEASE	S108859064	N/A
<p>Click here for full text details</p> <p>Relative: Lower</p> <p>SHWS Release Tracking Number / Current Status: 3-0027198 / RAO</p> <p>RELEASE Release Tracking Number / Current Status: 3-0027198 / RAO</p>							
149	ENE	1/2-1	0.786 mi. 4148 ft.	MARTIN MILL 1210-1230 WASHINGTON ST NEWTON, MA 02158	SHWS RELEASE	S100830607	N/A
<p>Click here for full text details</p> <p>Relative: Lower</p> <p>SHWS Release Tracking Number / Current Status: 3-0000827 / DEPNSD</p> <p>RELEASE Release Tracking Number / Current Status: 3-0000827 / DEPNSD</p>							
50	ESE	1/2-1	0.790 mi. 4173 ft.	ALL STAR LIQUORS 220 CHESTNUT ST NEWTON, MA	SHWS RELEASE	S105200016	N/A
<p>Click here for full text details</p> <p>Relative: Higher</p> <p>SHWS Release Tracking Number / Current Status: 3-0021065 / RAO</p> <p>RELEASE Release Tracking Number / Current Status: 3-0021065 / RAO</p>							
151	ENE	1/2-1	0.799 mi. 4221 ft.	FMR WEST NEWTON MOTOR MART 1203 WASHINGTON ST WEST NEWTON, MA 02165	SHWS RELEASE	S106511611	N/A
<p>Click here for full text details</p> <p>Relative: Lower</p> <p>SHWS Release Tracking Number / Current Status: 3-0012944 / DPS Release Tracking Number / Current Status: 3-0015528 / RAO Release Tracking Number / Current Status: 3-0003703 / DEPNSD</p> <p>RELEASE Release Tracking Number / Current Status: 3-0003703 / DEPNSD</p>							

MAP FINDINGS

Map ID
Direction
Distance
Elevation

Site

Database(s)

EDR ID Number
EPA ID Number

FMR WEST NEWTON MOTOR MART (Continued)

S106511611

Release Tracking Number / Current Status: 3-0012944 / DPS
Release Tracking Number / Current Status: 3-0015528 / RAO

52
North
1/2-1
0.807 mi.
4260 ft.

NO LOCATION AID
135 RUMFORD ST
NEWTON, MA 02466

SHWS S109948746
RELEASE N/A

[Click here for full text details](#)

Relative:
Lower

SHWS
Release Tracking Number / Current Status: 3-0028663 / RAO

RELEASE
Release Tracking Number / Current Status: 3-0028663 / RAO

53
ENE
1/2-1
0.827 mi.
4367 ft.

WEST NEWTON AUTO SERVICE INC
1200 WASHINGTON ST
NEWTON, MA 02465

SHWS U002009777
UST N/A
AST
RELEASE
HW GEN
Financial Assurance

[Click here for full text details](#)

Relative:
Lower

SHWS
Release Tracking Number / Current Status: 3-0025566 / RAO

UST
Facility Id: 19785
Tank Status: Removed
Tank Status: In Use

AST
Release Tracking Number: 19785

RELEASE
Release Tracking Number / Current Status: 3-0025566 / RAO

Financial Assurance
Facility Id: 19785

54
North
1/2-1
0.832 mi.
4391 ft.

FMR INCINERATOR BLDG
RUMFORD AVE
NEWTON, MA 02461

SHWS S103545932
RELEASE N/A
INST CONTROL

[Click here for full text details](#)

Relative:
Lower

SHWS
Release Tracking Number / Current Status: 3-0014016 / RAO

Map ID
Direction
Distance
Elevation

MAP FINDINGS

Site

Database(s)

EDR ID Number
EPA ID Number

FMR INCINERATOR BLDG (Continued)

S103545932

RELEASE

Release Tracking Number / Current Status: 3-0014016 / RAO

INST CONTROL

Release Tracking Number: 3-0014016

J55
ENE
1/2-1
0.865 mi.
4567 ft.

TEEGEE LLC
1180 WASHINGTON ST
NEWTON, MA 02465

SHWS S110303661
RELEASE N/A
HW GEN

[Click here for full text details](#)

Relative:
Lower

SHWS

Release Tracking Number / Current Status: 3-0029080 / RAO

RELEASE

Release Tracking Number / Current Status: 3-0029080 / RAO

56
SSW
1/2-1
0.866 mi.
4571 ft.

NEAR WASHINGTON ST
160 STANTON AVE
NEWTON, MA 02168

SHWS S102086276
RELEASE N/A

[Click here for full text details](#)

Relative:
Higher

SHWS

Release Tracking Number / Current Status: 3-0011928 / RAO

RELEASE

Release Tracking Number / Current Status: 3-0011928 / RAO

57
NNW
1/2-1
0.866 mi.
4573 ft.

REAR OF BUILDING
225 RIVERVIEW AVE
NEWTON, MA

SHWS S101018339
SPILLS N/A
RELEASE
INST CONTROL

[Click here for full text details](#)

Relative:
Lower

SHWS

Release Tracking Number / Current Status: 3-0011821 / RAO

SPILLS

Facility Id: 0000

RELEASE

Release Tracking Number / Current Status: 3-0011821 / RAO

INST CONTROL

MAP FINDINGS

Map ID Direction Distance Elevation		Database(s)	EDR ID Number EPA ID Number
--	--	-------------	--------------------------------

REAR OF BUILDING (Continued)

S101018339

Release Tracking Number: 3-0011821

58
 NNW
 1/2-1
 0.870 mi.
 4595 ft.

INDUSTRIAL PROPERTY FMR
105 RUMFORD AVE
NEWTON, MA 02158

SHWS S105199708
RELEASE N/A

[Click here for full text details](#)

Relative:
 Lower

SHWS
 Release Tracking Number / Current Status: 3-0003902 / RAO

RELEASE
 Release Tracking Number / Current Status: 3-0003902 / RAO

J59
 ENE
 1/2-1
 0.877 mi.
 4628 ft.

EXXON
1169 WASHINGTON ST
NEWTON, MA 02158

SHWS S100830601
RELEASE N/A
HW GEN

[Click here for full text details](#)

Relative:
 Lower

SHWS
 Release Tracking Number / Current Status: 3-0000761 / RAO
 Release Tracking Number / Current Status: 3-0012617 / RAONR

RELEASE
 Release Tracking Number / Current Status: 3-0000761 / RAO
 Release Tracking Number / Current Status: 3-0012617 / RAONR

60
 SSE
 1/2-1
 0.884 mi.
 4666 ft.

INTERSECTION NEAR 170 DARTMOUTH ST
LANSING ST
NEWTON, MA

SHWS S104847581
RELEASE N/A

[Click here for full text details](#)

Relative:
 Higher

SHWS
 Release Tracking Number / Current Status: 3-0020255 / RAO

RELEASE
 Release Tracking Number / Current Status: 3-0020255 / RAO

MAP FINDINGS

Map ID Direction Distance Elevation	Site	Database(s)	EDR ID Number EPA ID Number
--	------	-------------	--------------------------------

61 NNW 1/2-1 0.903 mi. 4768 ft.	PANTOS FAMILY TRUST 74 RUMFORD AVE WALTHAM, MA 02254	SHWS RELEASE	S104545951 N/A
---	---	-----------------	-------------------

[Click here for full text details](#)

Relative:
Lower

SHWS
 Release Tracking Number / Current Status: 3-0015884 / RAO
 Release Tracking Number / Current Status: 3-0016699 / RAONR

RELEASE
 Release Tracking Number / Current Status: 3-0015884 / RAO
 Release Tracking Number / Current Status: 3-0016699 / RAONR

62 SSW 1/2-1 0.926 mi. 4890 ft.	MBTA WOODLAND STA WASHINGTON ST NEWTON, MA 02458	SHWS RELEASE	S106775837 N/A
---	---	-----------------	-------------------

[Click here for full text details](#)

Relative:
Higher

SHWS
 Release Tracking Number / Current Status: 3-0024462 / RAO

RELEASE
 Release Tracking Number / Current Status: 3-0024462 / RAO

63 NNW 1/2-1 0.931 mi. 4917 ft.	NO LOCATION AID 77 RUMFORD AVE WALTHAM, MA 02154	SHWS RELEASE	S102403841 N/A
---	---	-----------------	-------------------

[Click here for full text details](#)

Relative:
Lower

SHWS
 Release Tracking Number / Current Status: 3-0014150 / RAO
 Release Tracking Number / Current Status: 3-0025240 / RAO

RELEASE
 Release Tracking Number / Current Status: 3-0014150 / RAO
 Release Tracking Number / Current Status: 3-0025240 / RAO

K64 North 1/2-1 0.937 mi. 4948 ft.	WEST END AUTO BODY 945 MOODY ST WALTHAM, MA 02154	RCRA NonGen / NLR SHWS LUST RELEASE	1000391889 MAD019681675
--	--	--	----------------------------

[Click here for full text details](#)

Relative:
Higher

RCRA NonGen / NLR
 EPA Id: MAD019681675

SHWS

Map ID
Direction
Distance
Elevation

MAP FINDINGS

Site

Database(s)

EDR ID Number
EPA ID Number

WEST END AUTO BODY (Continued)

1000391889

Release Tracking Number / Current Status: 3-0004573 / WCSPRM

LUST

Release Tracking Number / Current Status: 3-0004573 / WCSPRM

Release Tracking Number / Current Status: 3-0011852 / RAO

RELEASE

Release Tracking Number / Current Status: 3-0004573 / WCSPRM

Release Tracking Number / Current Status: 3-0011852 / RAO

K65
North
1/2-1
0.937 mi.
4948 ft.

NO LOCATION AID
945 MOODY ST
WALTHAM, MA 02154

SHWS
LUST
RELEASE
INST CONTROL

S102404001
N/A

[Click here for full text details](#)

Relative:
Higher

SHWS

Release Tracking Number / Current Status: 3-0025516 / RAONR

Release Tracking Number / Current Status: 3-0029989 / RAO

Release Tracking Number / Current Status: 3-0014514 / RAO

LUST

Release Tracking Number / Current Status: 3-0029354 / RAO

RELEASE

Release Tracking Number / Current Status: 3-0014514 / RAO

Release Tracking Number / Current Status: 3-0025516 / RAONR

Release Tracking Number / Current Status: 3-0029354 / RAO

Release Tracking Number / Current Status: 3-0029989 / RAO

INST CONTROL

Release Tracking Number: 3-0014514

66
ENE
1/2-1
0.950 mi.
5014 ft.

ARMORY STREET INTERSECTION
1121 WASHINGTON ST
NEWTON, MA 02165

SHWS
LUST
RELEASE

S104545655
N/A

[Click here for full text details](#)

Relative:
Lower

SHWS

Release Tracking Number / Current Status: 3-0013986 / RAO

LUST

Release Tracking Number / Current Status: 3-0013517 / RAO

RELEASE

Release Tracking Number / Current Status: 3-0013517 / RAO

Map ID
Direction
Distance
Elevation

MAP FINDINGS

Site

Database(s)

EDR ID Number
EPA ID Number

ARMORY STREET INTERSECTION (Continued)

S104545655

Release Tracking Number / Current Status: 3-0013986 / RAO

67
SW
1/2-1
0.959 mi.
5065 ft.

NO LOCATION AID
275 GROVE ST
NEWTON, MA 02158

SHWS
SPILLS
RELEASE
INST CONTROL

S101018277
N/A

Relative:
Higher

[Click here for full text details](#)

SHWS

Release Tracking Number / Current Status: 3-0019301 / RAO
Release Tracking Number / Current Status: 3-0018979 / RAO
Release Tracking Number / Current Status: 3-0015144 / RAO

SPILLS

Facility Id: 0000

RELEASE

Release Tracking Number / Current Status: 3-0015144 / RAO
Release Tracking Number / Current Status: 3-0018979 / RAO
Release Tracking Number / Current Status: 3-0019301 / RAO

INST CONTROL

Release Tracking Number: 3-0015144

68
SE
1/2-1
0.972 mi.
5131 ft.

CHESTNUT ST
1408 COMMONWEALTH AVE
NEWTON, MA

SHWS
RELEASE

S102085338
N/A

Relative:
Higher

[Click here for full text details](#)

SHWS

Release Tracking Number / Current Status: 3-0010706 / RAO

RELEASE

Release Tracking Number / Current Status: 3-0010706 / RAO

69
NNW
1/2-1
0.974 mi.
5144 ft.

NO LOCATION AID
163 RIVERVIEW AVENUE
WALTHAM, MA 02454

SHWS
RELEASE

S111460212
N/A

Relative:
Lower

[Click here for full text details](#)

SHWS

Release Tracking Number / Current Status: 3-0030644 / RAONR

RELEASE

Release Tracking Number / Current Status: 3-0030644 / RAONR

MAP FINDINGS

Map ID Direction Distance Elevation	Site	Database(s)	EDR ID Number EPA ID Number
--	------	-------------	--------------------------------

70 West 1/2-1 0.989 mi. 5222 ft.	MARRIOTT HOTEL PARKING LOT 2345 COMMONWEALTH AVE NEWTON, MA 02459 Click here for full text details	SHWS RELEASE	S105596529 N/A
--	--	-------------------------------	---------------------------------

Relative:
Higher

SHWS
Release Tracking Number / Current Status: 3-0022107 / RAO

RELEASE
Release Tracking Number / Current Status: 3-0022107 / RAO

71 NNW 1/2-1 0.994 mi. 5250 ft.	RUMFORD AND RIVERVIEW 39-55 RUMFORD AVE WALTHAM, MA 02453 Click here for full text details	SHWS RELEASE INST CONTROL	S109489836 N/A
---	--	--	---------------------------------

Relative:
Lower

SHWS
Release Tracking Number / Current Status: 3-0028123 / TIER1C

RELEASE
Release Tracking Number / Current Status: 3-0028123 / TIER1C

INST CONTROL
Release Tracking Number: 3-0028123

GOVERNMENT RECORDS SEARCHED / DATA CURRENCY TRACKING

St	Acronym	Full Name	Government Agency	Gov Date	Arvl. Date	Active Date
MA	AIRS	Permitted Facilities Listing	Department of Environmental Protection	01/21/2014	01/24/2014	02/28/2014
MA	AST	Aboveground Storage Tank Database	Department of Public Safety	10/22/2009	10/28/2009	11/06/2009
MA	BROWNFIELDS	Completed Brownfields Covenants Listing	Office of the Attorney General	01/01/2014	02/07/2014	03/14/2014
MA	DRYCLEANERS	Regulated Drycleaning Facilities	Department of Environmental Protection	01/21/2014	01/24/2014	02/28/2014
MA	ENFORCEMENT	Enforcement Action Cases	Department of Environmental Quality	08/01/2004	09/01/2004	10/01/2004
MA	Financial Assurance 1	Financial Assurance Information Listing	Department of Environmental Protection	12/01/2010	12/23/2010	02/03/2011
MA	Financial Assurance 2	Financial Assurance Information Listing	Office of State Fire Marshal	10/21/2011	10/25/2011	11/18/2011
MA	Financial Assurance 3	Financial Assurance Information listing	Department of Environmental Protection	12/31/2012	09/25/2013	10/10/2013
MA	GWDP	Ground Water Discharge Permits	MassGIS	09/01/2011	11/08/2011	12/05/2011
MA	HW GEN	List of Massachusetts Hazardous Waste Generators	Department of Environmental Protection	12/17/2013	12/31/2013	01/16/2014
MA	INST CONTROL	Sites With Activity and Use Limitation	Department of Environmental Protection	01/10/2014	01/14/2014	02/28/2014
MA	LAST	Leaking Aboveground Storage Tank Sites	Department of Environmental Protection	01/10/2014	01/14/2014	02/28/2014
MA	LEAD	Lead Inspection Database	Department of Health & Human Services, Childh	01/08/2014	01/13/2014	02/28/2014
MA	LIENS	Liens Information Listing	Department of Environmental Protection	02/24/2014	02/27/2014	03/14/2014
MA	LUST	Leaking Underground Storage Tank Listing	Department of Environmental Protection	01/10/2014	01/14/2014	02/28/2014
MA	MA SPILLS	Historical Spill List	Department of Environmental Protection	09/30/1993	12/03/2003	12/31/2003
MA	MERCURY	Mercury Product Recycling Drop-Off Locations Listing	Department of Environmental Protection	09/17/2013	11/26/2013	01/16/2014
MA	NPDES	NPDES Permit Listing	Department of Environmental Protection	02/18/2014	02/21/2014	03/14/2014
MA	RELEASE	Reportable Releases	Department of Environmental Protection	01/10/2014	01/14/2014	02/28/2014
MA	RGA HWS	Recovered Government Archive State Hazardous Waste Facilitie	Department of Environmental Protection		07/01/2013	12/24/2013
MA	RGA LUST	Recovered Government Archive Leaking Underground Storage Tan	Department of Environmental Protection		07/01/2013	12/24/2013
MA	SHWS	Site Transition List	Department of Environmental Protection	01/10/2014	01/14/2014	02/28/2014
MA	SPILLS 80	SPILLS80 data from FirstSearch	FirstSearch	03/10/1998	01/03/2013	03/05/2013
MA	SPILLS 90	SPILLS90 data from FirstSearch	FirstSearch	12/11/2012	01/03/2013	02/08/2013
MA	SWF/LF	Solid Waste Facility Database/Transfer Stations	Department of Environmental Protection	06/10/2013	07/10/2013	08/28/2013
MA	TIER 2	Tier 2 Information Listing	Massachusetts Emergency Management Agency	12/31/2012	12/19/2013	01/30/2014
MA	TSD	TSD Facility	Department of Environmental Protection	11/01/2009	06/04/2013	07/18/2013
MA	UST	Summary Listing of all the Tanks Registered in the State of	Department of Fire Services, Office of the Pu	01/10/2014	01/21/2014	02/28/2014
US	2020 COR ACTION	2020 Corrective Action Program List	Environmental Protection Agency	11/11/2011	05/18/2012	05/25/2012
US	BRS	Biennial Reporting System	EPA/NTIS	12/31/2011	02/26/2013	04/19/2013
US	CERCLIS	Comprehensive Environmental Response, Compensation, and Liab	EPA	10/25/2013	11/11/2013	02/13/2014
US	CERCLIS-NFRAP	CERCLIS No Further Remedial Action Planned	EPA	10/25/2013	11/11/2013	02/13/2014
US	COAL ASH DOE	Sleam-Electric Plan Operation Data	Department of Energy	12/31/2005	08/07/2009	10/22/2009
US	COAL ASH EPA	Coal Combustion Residues Surface Impoundments List	Environmental Protection Agency	08/17/2010	01/03/2011	03/21/2011
US	CONSENT	Superfund (CERCLA) Consent Decrees	Department of Justice, Consent Decree Library	12/31/2013	01/24/2014	02/24/2014
US	CORRACTS	Corrective Action Report	EPA	09/10/2013	10/02/2013	12/16/2013
US	DEBRIS REGION 9	Torres Martinez Reservation Illegal Dump Site Locations	EPA, Region 9	01/12/2009	05/07/2009	09/21/2009
US	DELISTED NPL	National Priority List Deletions	EPA	10/25/2013	11/11/2013	01/28/2014
US	DOD	Department of Defense Sites	USGS	12/31/2005	11/10/2006	01/11/2007
US	DOT OPS	Incident and Accident Data	Department of Transporation, Office of Pipeli	07/31/2012	08/07/2012	09/18/2012
US	EDR MGP	EDR Proprietary Manufactured Gas Plants	EDR, Inc.			
US	EDR US Hist Auto Stat	EDR Exclusive Historic Gas Stations	EDR, Inc.			
US	EDR US Hist Auto Stat	EDR Proprietary Historic Gas Stations - Cole				
US	EDR US Hist Cleaners	EDR Proprietary Historic Dry Cleaners - Cole				
US	EDR US Hist Cleaners	EDR Exclusive Historic Dry Cleaners	EDR, Inc.			
US	EPA WATCH LIST	EPA WATCH LIST	Environmental Protection Agency	06/30/2013	08/13/2013	09/13/2013
US	ERNS	Emergency Response Notification System	National Response Center, United States Coast	09/30/2013	10/01/2013	12/06/2013

GOVERNMENT RECORDS SEARCHED / DATA CURRENCY TRACKING

St	Acronym	Full Name	Government Agency	Gov Date	Arvl. Date	Active Date
US	FEDERAL FACILITY	Federal Facility Site Information listing	Environmental Protection Agency	05/31/2013	07/08/2013	12/06/2013
US	FEDLAND	Federal and Indian Lands	U.S. Geological Survey	12/31/2005	02/06/2006	01/11/2007
US	FEMA UST	Underground Storage Tank Listing	FEMA	01/01/2010	02/16/2010	04/12/2010
US	FINDS	Facility Index System/Facility Registry System	EPA	11/18/2013	02/27/2014	03/12/2014
US	FTTS	FIFRA/ TSCA Tracking System - FIFRA (Federal Insecticide, Fu	EPA/Office of Prevention, Pesticides and Toxi	04/09/2009	04/16/2009	05/11/2009
US	FTTS INSP	FIFRA/ TSCA Tracking System - FIFRA (Federal Insecticide, Fu	EPA	04/09/2009	04/16/2009	05/11/2009
US	FUDS	Formerly Used Defense Sites	U.S. Army Corps of Engineers	12/31/2011	02/26/2013	03/13/2013
US	HIST FTTS	FIFRA/TSCA Tracking System Administrative Case Listing	Environmental Protection Agency	10/19/2006	03/01/2007	04/10/2007
US	HIST FTTS INSP	FIFRA/TSCA Tracking System Inspection & Enforcement Case Lis	Environmental Protection Agency	10/19/2006	03/01/2007	04/10/2007
US	HMIRS	Hazardous Materials Information Reporting System	U.S. Department of Transportation	12/31/2013	01/03/2014	02/24/2014
US	ICIS	Integrated Compliance Information System	Environmental Protection Agency	07/20/2011	11/10/2011	01/10/2012
US	INDIAN LUST R1	Leaking Underground Storage Tanks on Indian Land	EPA Region 1	02/01/2013	05/01/2013	11/01/2013
US	INDIAN LUST R10	Leaking Underground Storage Tanks on Indian Land	EPA Region 10	11/06/2013	11/07/2013	12/06/2013
US	INDIAN LUST R4	Leaking Underground Storage Tanks on Indian Land	EPA Region 4	11/21/2013	11/26/2013	02/24/2014
US	INDIAN LUST R5	Leaking Underground Storage Tanks on Indian Land	EPA, Region 5	02/13/2014	02/14/2014	02/24/2014
US	INDIAN LUST R6	Leaking Underground Storage Tanks on Indian Land	EPA Region 6	09/12/2011	09/13/2011	11/11/2011
US	INDIAN LUST R7	Leaking Underground Storage Tanks on Indian Land	EPA Region 7	08/27/2013	08/27/2013	11/01/2013
US	INDIAN LUST R8	Leaking Underground Storage Tanks on Indian Land	EPA Region 8	08/27/2012	08/28/2012	10/16/2012
US	INDIAN LUST R9	Leaking Underground Storage Tanks on Indian Land	Environmental Protection Agency	03/01/2013	03/01/2013	04/12/2013
US	INDIAN ODI	Report on the Status of Open Dumps on Indian Lands	Environmental Protection Agency	12/31/1998	12/03/2007	01/24/2008
US	INDIAN RESERV	Indian Reservations	USGS	12/31/2005	12/08/2006	01/11/2007
US	INDIAN UST R1	Underground Storage Tanks on Indian Land	EPA, Region 1	02/01/2013	05/01/2013	01/27/2014
US	INDIAN UST R10	Underground Storage Tanks on Indian Land	EPA Region 10	02/05/2013	02/06/2013	04/12/2013
US	INDIAN UST R4	Underground Storage Tanks on Indian Land	EPA Region 4	11/21/2013	11/26/2013	02/24/2014
US	INDIAN UST R5	Underground Storage Tanks on Indian Land	EPA Region 5	02/13/2014	02/14/2014	02/24/2014
US	INDIAN UST R6	Underground Storage Tanks on Indian Land	EPA Region 6	01/29/2014	01/29/2014	03/12/2014
US	INDIAN UST R7	Underground Storage Tanks on Indian Land	EPA Region 7	12/31/2012	02/28/2013	04/12/2013
US	INDIAN UST R8	Underground Storage Tanks on Indian Land	EPA Region 8	07/29/2013	08/01/2013	11/01/2013
US	INDIAN UST R9	Underground Storage Tanks on Indian Land	EPA Region 9	07/29/2013	07/30/2013	12/06/2013
US	INDIAN VCP R1	Voluntary Cleanup Priority Listing	EPA, Region 1	09/17/2013	10/01/2013	12/06/2013
US	INDIAN VCP R7	Voluntary Cleanup Priority Lisitng	EPA, Region 7	03/20/2008	04/22/2008	05/19/2008
US	LEAD SMELTER 1	Lead Smelter Sites	Environmental Protection Agency	01/29/2013	02/14/2013	02/27/2013
US	LEAD SMELTER 2	Lead Smelter Sites	American Journal of Public Health	04/05/2001	10/27/2010	12/02/2010
US	LIENS 2	CERCLA Lien Information	Environmental Protection Agency	02/06/2013	04/25/2013	05/10/2013
US	LUCIS	Land Use Control Information System	Department of the Navy	11/20/2013	11/21/2013	02/24/2014
US	MLTS	Material Licensing Tracking System	Nuclear Regulatory Commission	07/22/2013	08/02/2013	11/01/2013
US	NPL	National Priority List	EPA	10/25/2013	11/11/2013	01/28/2014
US	NPL LIENS	Federal Superfund Liens	EPA	10/15/1991	02/02/1994	03/30/1994
US	ODI	Open Dump Inventory	Environmental Protection Agency	06/30/1985	08/09/2004	09/17/2004
US	PADS	PCB Activity Database System	EPA	06/01/2013	07/17/2013	11/01/2013
US	PCB TRANSFORMER	PCB Transformer Registration Database	Environmental Protection Agency	02/01/2011	10/19/2011	01/10/2012
US	PRP	Potentially Responsible Parties	EPA	04/15/2013	07/03/2013	09/13/2013
US	Proposed NPL	Proposed National Priority List Sites	EPA	10/25/2013	11/11/2013	01/28/2014
US	RAATS	RCRA Administrative Action Tracking System	EPA	04/17/1995	07/03/1995	08/07/1995
US	RADINFO	Radiation Information Database	Environmental Protection Agency	01/09/2014	01/10/2014	03/12/2014
US	RCRA NonGen / NLR	RCRA - Non Generators	Environmental Protection Agency	09/10/2013	10/02/2013	12/16/2013
US	RCRA-CESQG	RCRA - Conditionally Exempt Small Quantity Generators	Environmental Protection Agency	09/10/2013	10/02/2013	12/16/2013

GOVERNMENT RECORDS SEARCHED / DATA CURRENCY TRACKING

St	Acronym	Full Name	Government Agency	Gov Date	Arvl. Date	Active Date
US	RCRA-LQG	RCRA - Large Quantity Generators	Environmental Protection Agency	09/10/2013	10/02/2013	12/16/2013
US	RCRA-SQG	RCRA - Small Quantity Generators	Environmental Protection Agency	09/10/2013	10/02/2013	12/16/2013
US	RCRA-TSDF	RCRA - Treatment, Storage and Disposal	Environmental Protection Agency	09/10/2013	10/02/2013	12/16/2013
US	RMP	Risk Management Plans	Environmental Protection Agency	11/01/2013	12/12/2013	02/13/2014
US	ROD	Records Of Decision	EPA	11/25/2013	12/12/2013	02/24/2014
US	SCRD DRYCLEANERS	State Coalition for Remediation of Drycleaners Listing	Environmental Protection Agency	03/07/2011	03/09/2011	05/02/2011
US	SSTS	Section 7 Tracking Systems	EPA	12/31/2009	12/10/2010	02/25/2011
US	TRIS	Toxic Chemical Release Inventory System	EPA	12/31/2011	07/31/2013	09/13/2013
US	TSCA	Toxic Substances Control Act	EPA	12/31/2006	09/29/2010	12/02/2010
US	UMTRA	Uranium Mill Tailings Sites	Department of Energy	09/14/2010	10/07/2011	03/01/2012
US	US AIRS (AFS)	Aerometric Information Retrieval System Facility Subsystem (EPA	10/23/2013	11/06/2013	12/06/2013
US	US AIRS MINOR	Air Facility System Data	EPA	10/23/2013	11/06/2013	12/06/2013
US	US BROWNFIELDS	A Listing of Brownfields Sites	Environmental Protection Agency	09/24/2013	09/24/2013	12/06/2013
US	US CDL	Clandestine Drug Labs	Drug Enforcement Administration	12/04/2013	12/10/2013	02/13/2014
US	US ENG CONTROLS	Engineering Controls Sites List	Environmental Protection Agency	12/17/2013	01/14/2014	01/28/2014
US	US FIN ASSUR	Financial Assurance Information	Environmental Protection Agency	11/20/2013	12/03/2013	02/13/2014
US	US HIST CDL	National Clandestine Laboratory Register	Drug Enforcement Administration	09/01/2007	11/19/2008	03/30/2009
US	US INST CONTROL	Sites with Institutional Controls	Environmental Protection Agency	12/17/2013	01/14/2014	01/28/2014
US	US MINES	Mines Master Index File	Department of Labor, Mine Safety and Health A	08/01/2013	09/05/2013	10/03/2013
US	Oil/Gas Pipelines	GeoData Digital Line Graphs from 1:100,000-Scale Maps	USGS			
US	Electric Power Lines	Electric Power Transmission Line Data	Rextag Strategies Corp.			
US	AHA Hospitals	Sensitive Receptor: AHA Hospitals	American Hospital Association, Inc.			
US	Medical Centers	Sensitive Receptor: Medical Centers	Centers for Medicare & Medicaid Services			
US	Nursing Homes	Sensitive Receptor: Nursing Homes	National Institutes of Health			
US	Public Schools	Sensitive Receptor: Public Schools	National Center for Education Statistics			
US	Private Schools	Sensitive Receptor: Private Schools	National Center for Education Statistics			
US	Flood Zones	100-year and 500-year flood zones	Emergency Management Agency (FEMA)			
US	NWI	National Wetlands Inventory	U.S. Fish and Wildlife Service			
US	USGS 7.5' Topographic Map	Scanned Digital USGS 7.5' Topographic Map (DRG)	USGS			

GOVERNMENT RECORDS SEARCHED / DATA CURRENCY TRACKING

St **Acronym** **Full Name** **Government Agency** **Gov Date** **Arvl. Date** **Active Date**

STREET AND ADDRESS INFORMATION

© 2010 Tele Atlas North America, Inc. All rights reserved. This material is proprietary and the subject of copyright protection and other intellectual property rights owned by or licensed to Tele Atlas North America, Inc. The use of this material is subject to the terms of a license agreement. You will be held liable for any unauthorized copying or disclosure of this material.