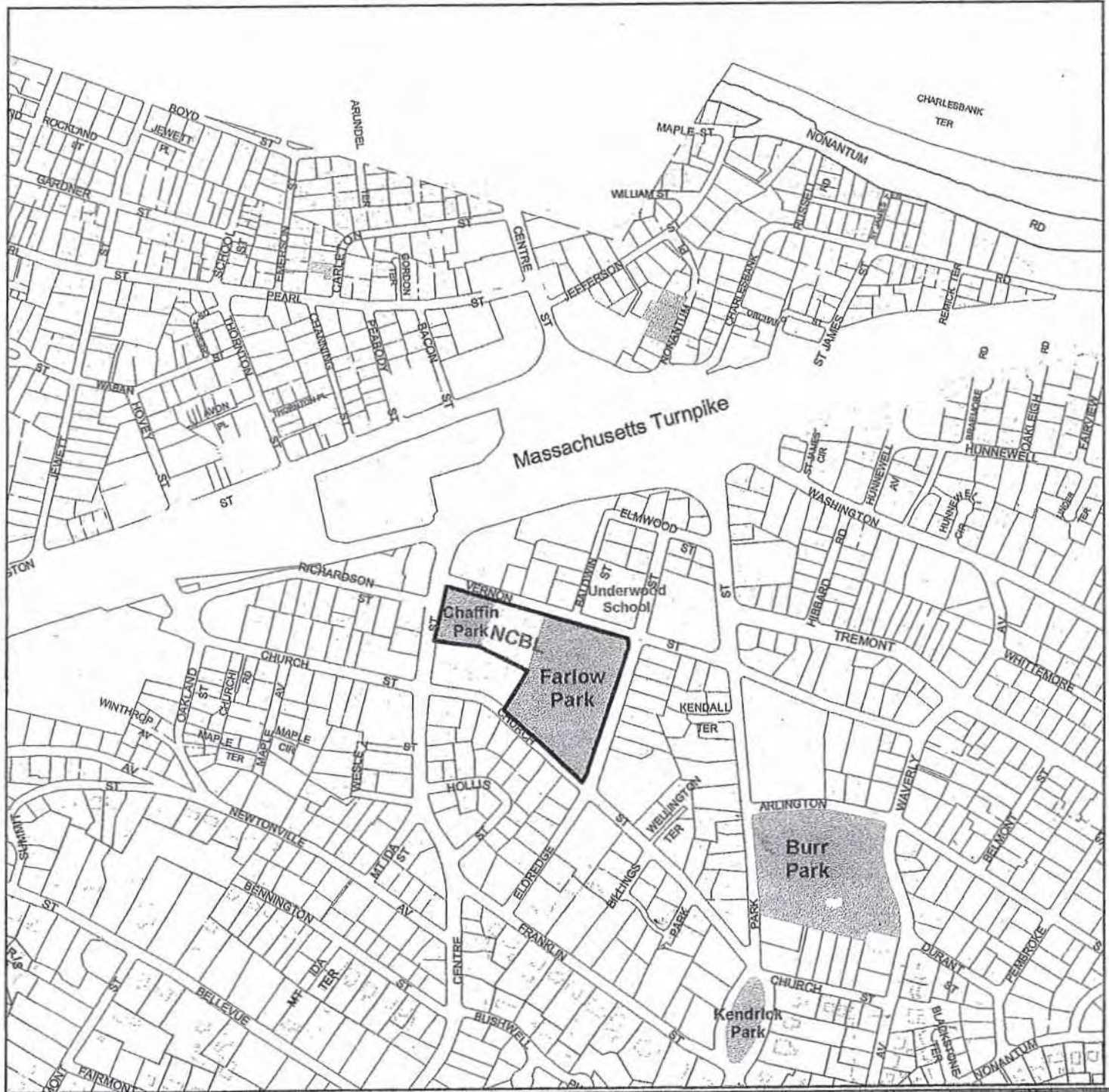


## Appendix

### Table of Contents

1. Geographical Information System (GIS) map of Farlow and Chaffin Park.
2. A Partial List of George Frederick Meacham's Architectural Designs.
3. National Register of Historic Places: Farlow and Kendrick Parks Historic District.
4. George Frederick Meacham's 1859 design for Boston Public Garden.
5. Albert F. Noyes' 1885 Plot Plan for Farlow Park (Based on an 1883 design by George Frederick Meacham and another design by George Schinn).
6. Chaffin Gazebo.
7. Photograph of Farlow Bridge Foundation.
8. Photograph of Water Supply Pipe for Farlow Pond.
9. Photograph of an Area of Farlow Park where a fence and hedge are duplicated.
10. Individuals who have expressed their support of this **Phase I** Study.



## Farlow Park & Chaffin Park, Newton Corner


**Legend**

- ▬ Building Footprints
- Open Space
- Parks, Recreation and City Land**
- ▨ Parks & Recreation Land
- ▤ Conservation Land
- ▥ Cemeteries
- ▧ Public Schools
- ▩ Vacant City Land
- Aqueducts
- Golf Courses
- ▬ MDC (State) Land

**DATA SOURCES** (Not all necessarily apply to this map):  
 Parcel Boundaries were compiled on 1979 1:1000 state orthophoto base maps and are updated continuously.  
 Building footprints and road edge-of-pavement originally from Boston Edison (based on 1991 aerial photos); Newton staff have updated buildings from subdivision plans and orthophotography. Thematic data (eg. Land Use) are from the Assessor's CAMA data base.



The information on this map is from the Newton Geographic Information System (GIS). The City of Newton cannot guarantee its accuracy or nor approve applications based solely on GIS data. Applicants for city permits must inquire of the relevant city department for applicable requirements.



City of Newton  
 Mayor - David B. Cohen  
 GIS Administrator - Douglas Greenfield

MAP DATE: October 08, 2004

**George Frederick Meacham**

**A PARTIAL LIST OF HIS ARCHITECTURAL DESIGNS**

1869 Landscape Design for the Boston Public Garden

1869 Newton Cemetery Gateway

1874 Newton City Hall at Washington and Cherry Street (removed)

1877 Hotel Huntington, 307 Huntington Ave., Boston

1881 Channing Church, 75 Vernon Street Newton (now the Presbyterian Church)

1883 Landscape Design for Farlow Park

1887 Gay House at 303 Franklin St., Newton

1889 Eliot Congregational Church (burned down in 1956), Centre St., Newton



# National Register of Historic Places

State Listings

Historic Districts

Travel Sites

Vacant/Not In Use

## MASSACHUSETTS - Middlesex County

### **Farlow and Kendrick Parks Historic District** (added 1982 - **District** - #82002745)

Also known as **See Also:Farlow and Kendrick Parks Historic District (Bounda**

Roughly bounded by Franklin, Park, Church, Center and Wesley Sts. and Maple Ave., Newton

Historic Significance: Architecture/Engineering

Architect, builder, or engineer: Multiple

Architectural Style: Greek Revival, Late Victorian, Colonial Revival

Area of Significance: Architecture, Landscape Architecture

Period of Significance: 1800-1824, 1825-1849, 1850-1874, 1875-1899, 1900-1924

Owner: **Local Gov't , Private**

Historic Function: Domestic, Landscape, Religion

Historic Sub-function: Park, Religious Structure, Single Dwelling

Current Function: Domestic, Landscape; Religion

Current Sub-function: Park, Religious Structure, Single Dwelling

### **Farlow and Kendrick Parks Historic District (Boundary Increase)** (added 1986 - **District** - #86001739)

Also known as **See Also:Farlow and Kendrick Parks Historic District 223, 226, 234, 237, 242, 243, 248, and 256 Park St., Newton**

Historic Significance: Architecture/Engineering, Event

Architect, builder, or engineer: Unknown

Architectural Style: Greek Revival, Late Victorian, Colonial Revival

Area of Significance: Social History, Architecture

Period of Significance: 1825-1849, 1850-1874, 1875-1899

Owner: **Private**

Historic Function: Domestic

Historic Sub-function: Single Dwelling

Current Function: Domestic

Current Sub-function: Single Dwelling

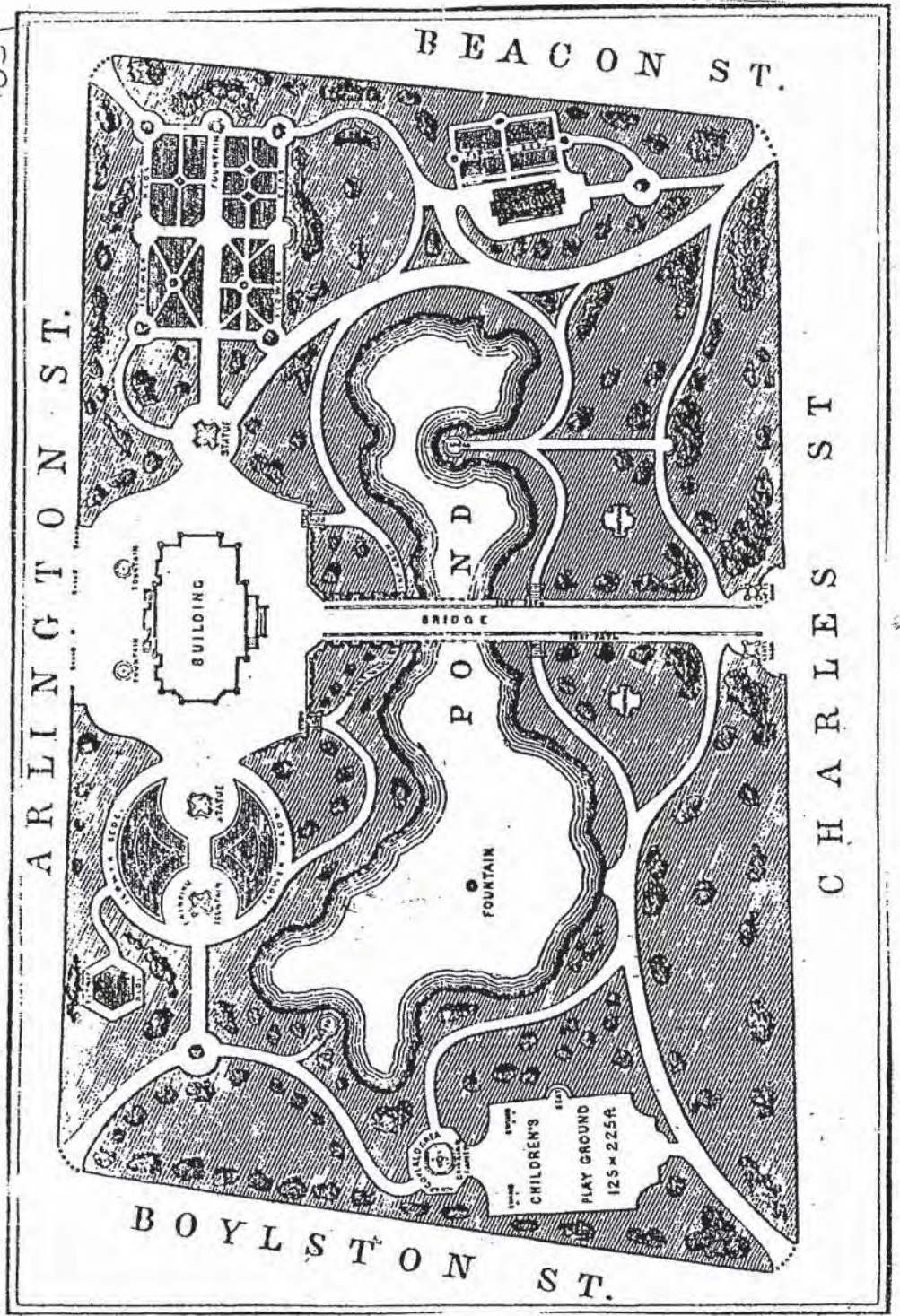
### **Farmer, Kimball, House** (added 1985 - **Building** - #85001031) 1173 Massachusetts Ave., Arlington

Historic Significance: Architecture/Engineering



Boston Public Garden  
George Frederick Meacham

1859





# Plan of Parlow Park

AS LAID OUT.

Newton Mass.  
1885.  
Albert F. Newell,  
City Engineer.

Scale 1/4" = 100'

