



WADE STREET

STONY BRAE ROAD

EX. CULVERT/ EASEMENT

WOODED TRAILS

6' ASPHALT WALING PATH

VERNDALE ROAD

BENCH, TYP.

OPEN LAWN AREA

SEATING AREA

SPORTS LIGHT, TYP.

SCOREBOARD

SEAT WALL

BASKETBALL

LITTLE LEAGUE BASEBALL
210-FT

PLAYGROUND

CAFE SEATING

BRIERFIELD ROAD

FOOTBALL/LACROSSE/SOCCER
160-FT X 360-FT

TENNIS

27 SPACES
2 HC SPACES

PARK SUPPORT BUILDING

BLEACHERS, TYP.

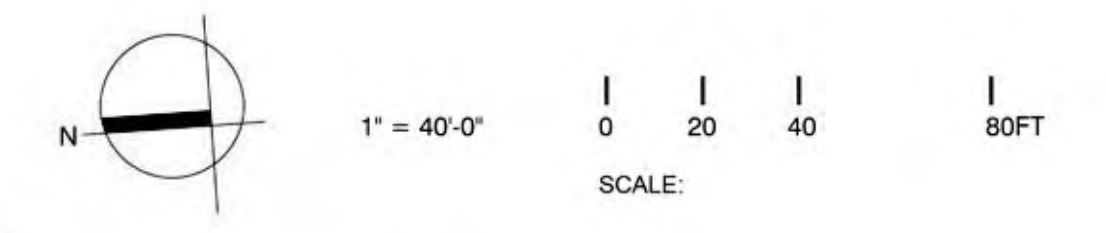
DEDHAM STREET

SCOREBOARD

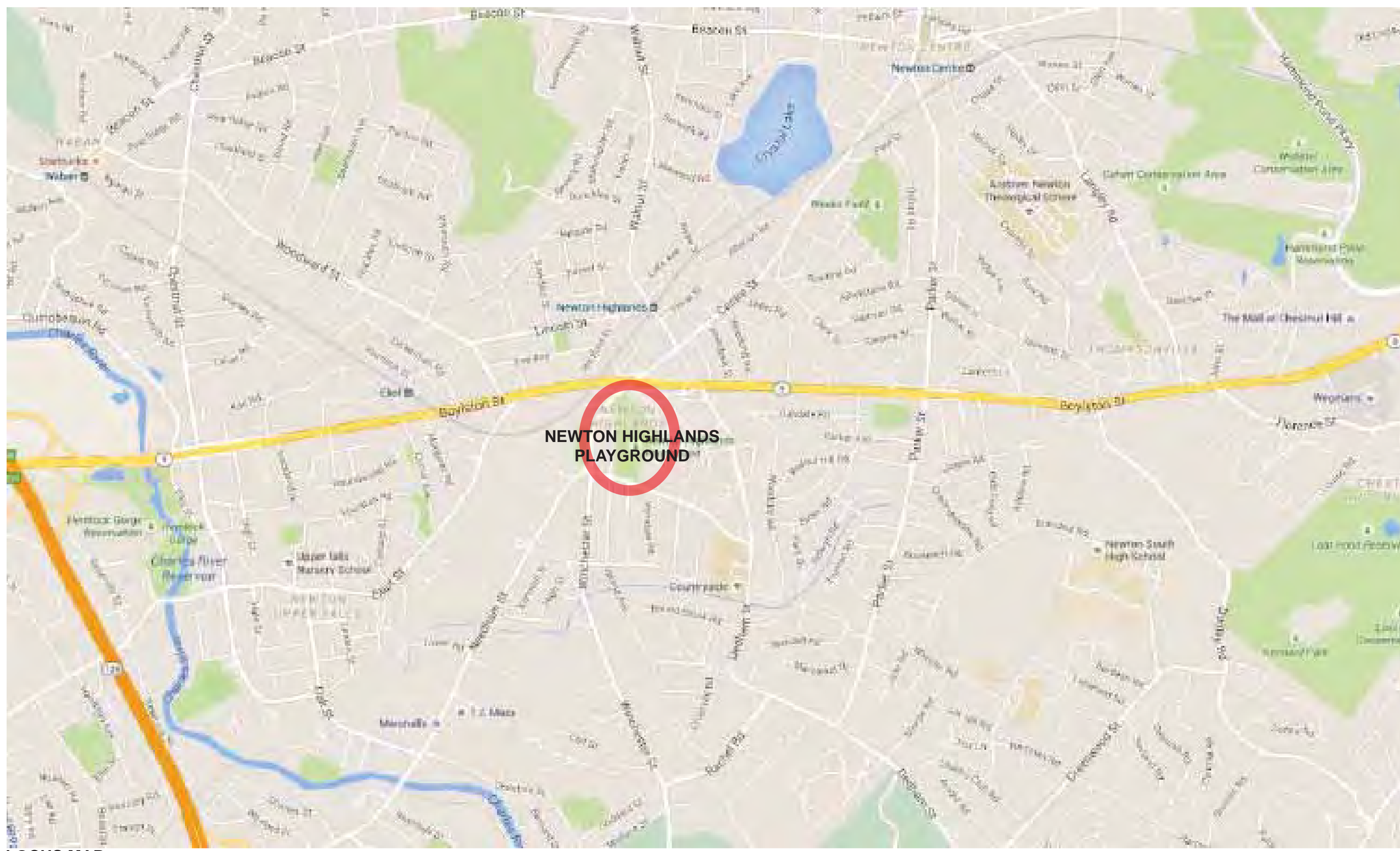
UPLAND AVE PARKING SHOWN
FOR REFERENCE ONLY
(NOT IN CONTRACT)

UPLAND AVE EXTENSION

UPLAND AVE



NEWTON HIGHLANDS PLAYGROUND ILLUSTRATIVE PLAN



LOCUS MAP




AERIAL



EXISTING CONDITIONS PHOTOS



NEWTON HIGHLANDS PLAYGROUND EXISTING CONDITIONS



PRECEDENT IMAGES



NEWTON HIGHLANDS PLAYGROUND
ILLUSTRATIVE PLAN



Newton Highlands Playground

Newton MA November 9, 2015 MEO15526



slr
landscape
structures



Better playgrounds.
Better world.®

playlsi.com



Proudly presented by:

John Taylor





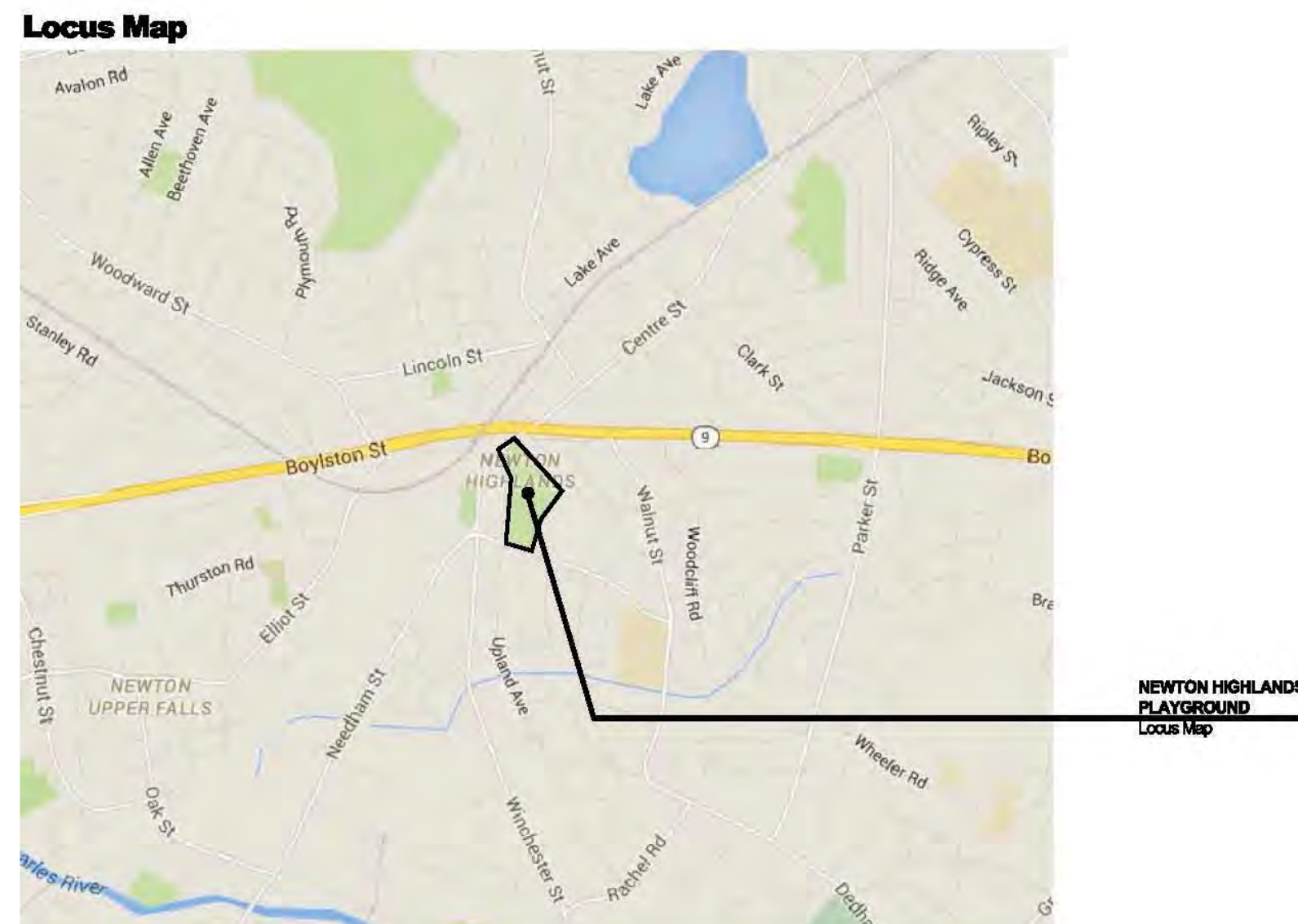
City of Newton

PLANS FOR THE NEWTON HIGHLANDS PLAYGROUND REHABILITATION

16 Winchester Street
Newton, Massachusetts



FINAL DESIGN SUBMISSION
NOT FOR CONSTRUCTION



September 30, 2015

Prepared By



SHEET INDEX

| | |
|------------|---|
| C0.00 | COVER |
| L0.00 | GENERAL NOTES AND ABBREVIATIONS |
| L1.00 | EXISTING CONDITIONS OVERALL SITE PLAN |
| L2.00 | SITE PREPARATION PLAN |
| L3.00-3.03 | MATERIALS PLAN |
| L4.01-4.03 | LAYOUT PLAN |
| L5.00-5.03 | GRADING, DRAINAGE, AND UTILITIES PLAN |
| L6.00 | PLANTING PLAN |
| L7.01-7.08 | CONSTRUCTION DETAILS |
| A1.01 | PARK SUPPORT BUILDING |
| S-1 | GENERAL NOTES & TYPICAL DETAILS |
| S-2 | FOUNDATION PLAN & SECTIONS |
| EL1.00 | ELECTRICAL LEGEND, ABBREVIATIONS, GENERAL NOTES AND DETAILS |
| EL1.01 | ELECTRICAL SITE EXISTING CONDITIONS / DEMOLITION PLAN |
| EL1.02 | ELECTRICAL SITE NEW WORK PLAN AND PHOTOMETRIC PLAN |
| IRR1.01 | IRRIGATION PLAN |
| IRR1.02 | IRRIGATION DETAILS |

Highlighted sections are posted separately on Newton CPC website.