





NEWTON GIS DATA



The information on this map is from the Newton Geographic Information System (GIS). The City of Newton cannot guarantee the accuracy of this information. Each user is responsible for determining the data's suitability for its intended purpose.

City departments will not approve applications based solely on GIS data. City staff correct errors as they are identified.

-  Property Boundaries
-  Easements
-  10 ft Contours
-  2 ft Contours
-  Wetlands
-  Floodplains
-  Rivers Protection

Property Location:

No Property Selected

Property ID:

Land Use: Lot Size:

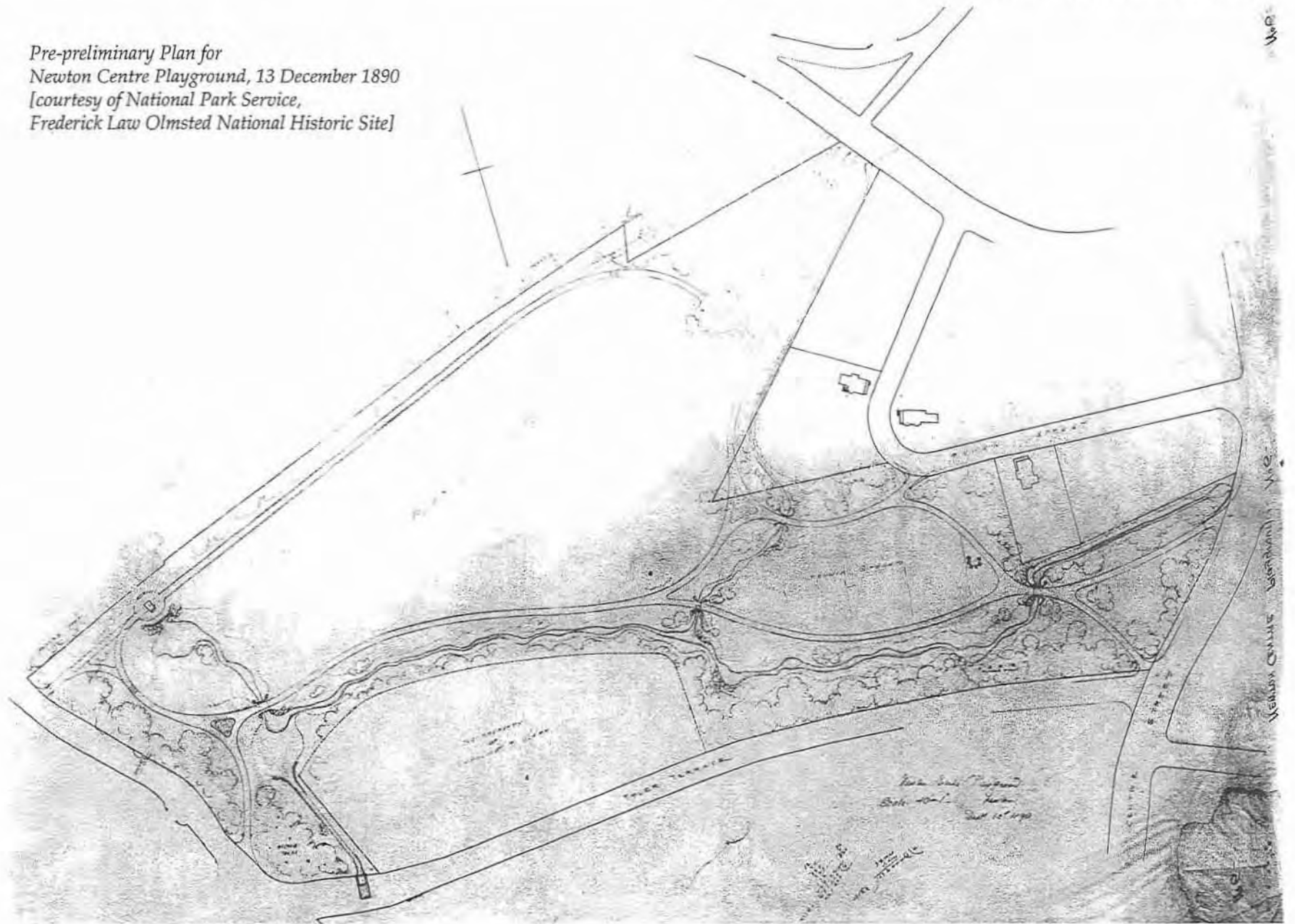


Map scale varies with screen properties

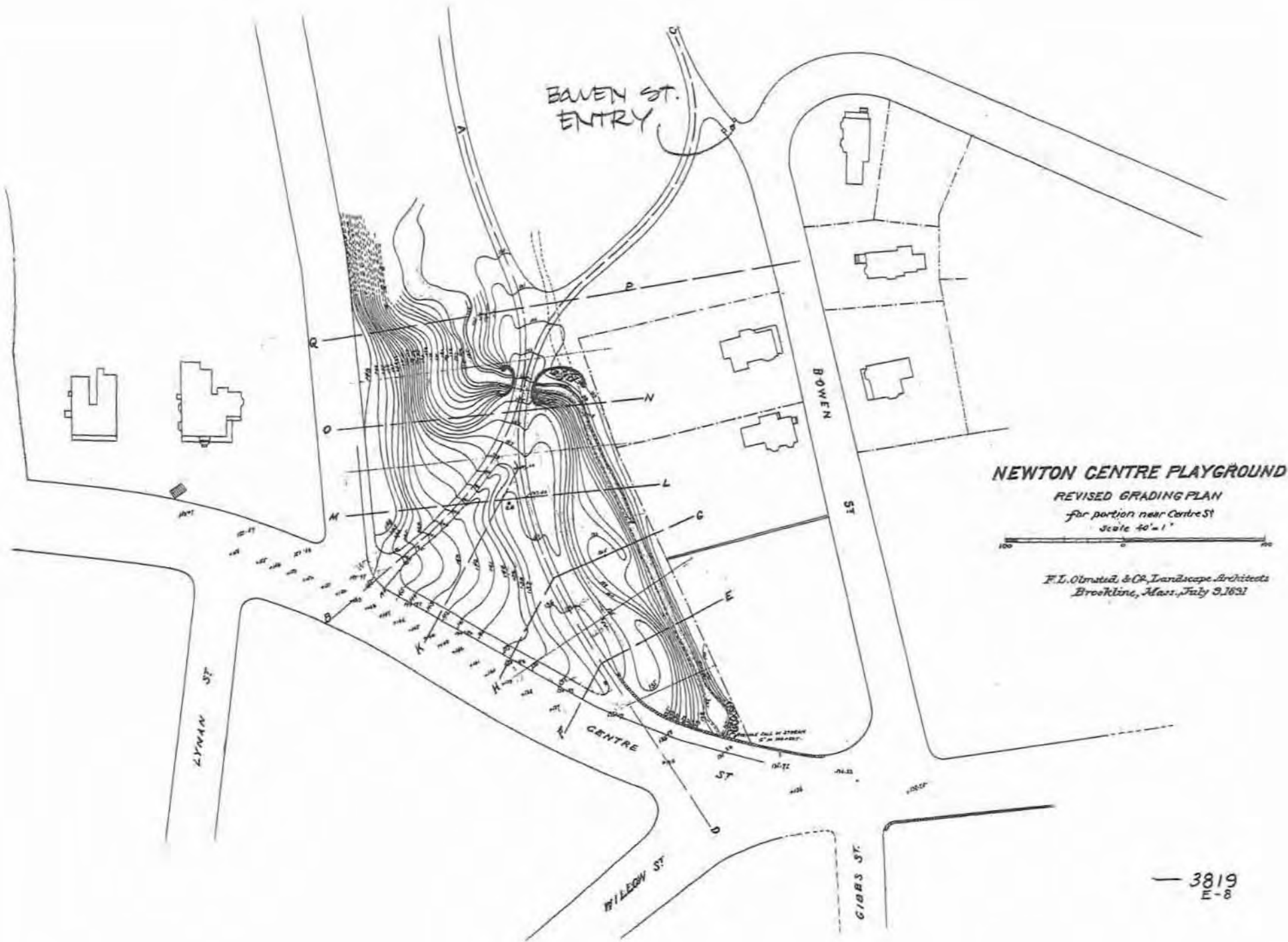
MAP DATE: October 19, 2005

NEWTON CENTRE PLAYGROUND

*Pre-preliminary Plan for
Newton Centre Playground, 13 December 1890
[courtesy of National Park Service,
Frederick Law Olmsted National Historic Site]*



HISTORIC BACKGROUND



BOWEN ST.
ENTRY

NEWTON CENTRE PLAYGROUND

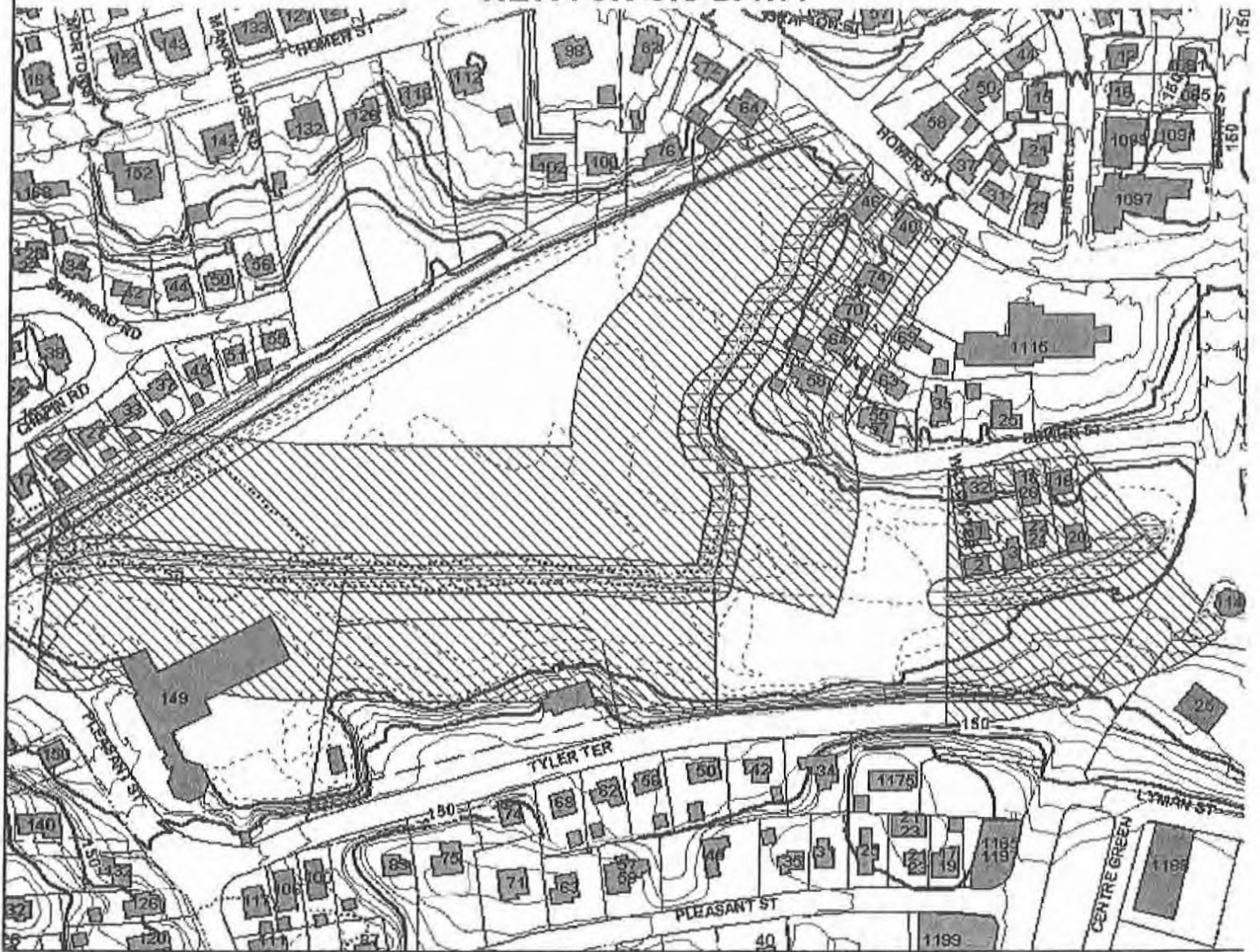
REVISED GRADING PLAN
for portion near Centre St
Scale 40' = 1"



*F.L. Olmsted, & Co., Landscape Architects
Brookline, Mass., July 3, 1893*








— 3819
E-8

NEWTON GIS DATA



The information on this map is from the Newton Geographic Information System (GIS). The City of Newton cannot guarantee the accuracy of this information. Each user is responsible for determining the data's suitability for its intended purpose.

City departments will not approve applications based solely on GIS data. City staff correct errors as they are identified.

-  Property Boundaries
-  Easements
-  10 ft Contours
-  2 ft Contours
-  Wetlands
-  Floodplains
-  Rivers Protection

Property Location:

No Property Selected

Property ID:


Land Use: Lot Size:

1 inch = 250 Feet

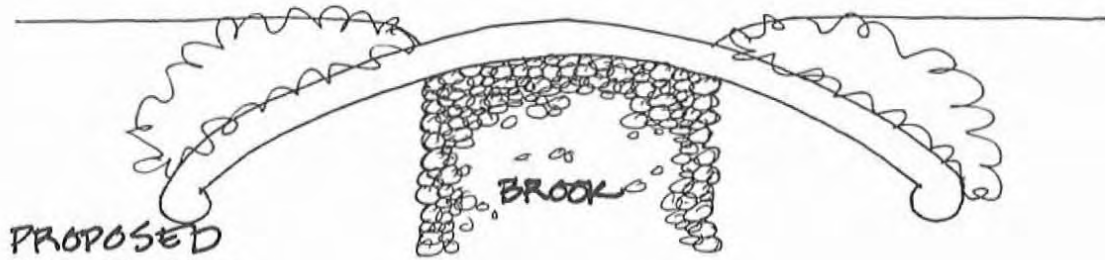

MAP DATE: October 19, 2005



WETLANDS/FLOODPLAIN MAP



PROPOSED
Bridge Elevation



PROPOSED
Bridge Plan View



BOWEN ST. SLOPE LOOKING WEST



BOWEN ST. SLOPE LOOKING EAST

BOWEN STREET SLOPE LOOKING SOUTH



EXISTING FOOTBRIDGE OVER BROOK
LOOKING WEST



BRIDGE OVER BROOK TO PLAY AREA