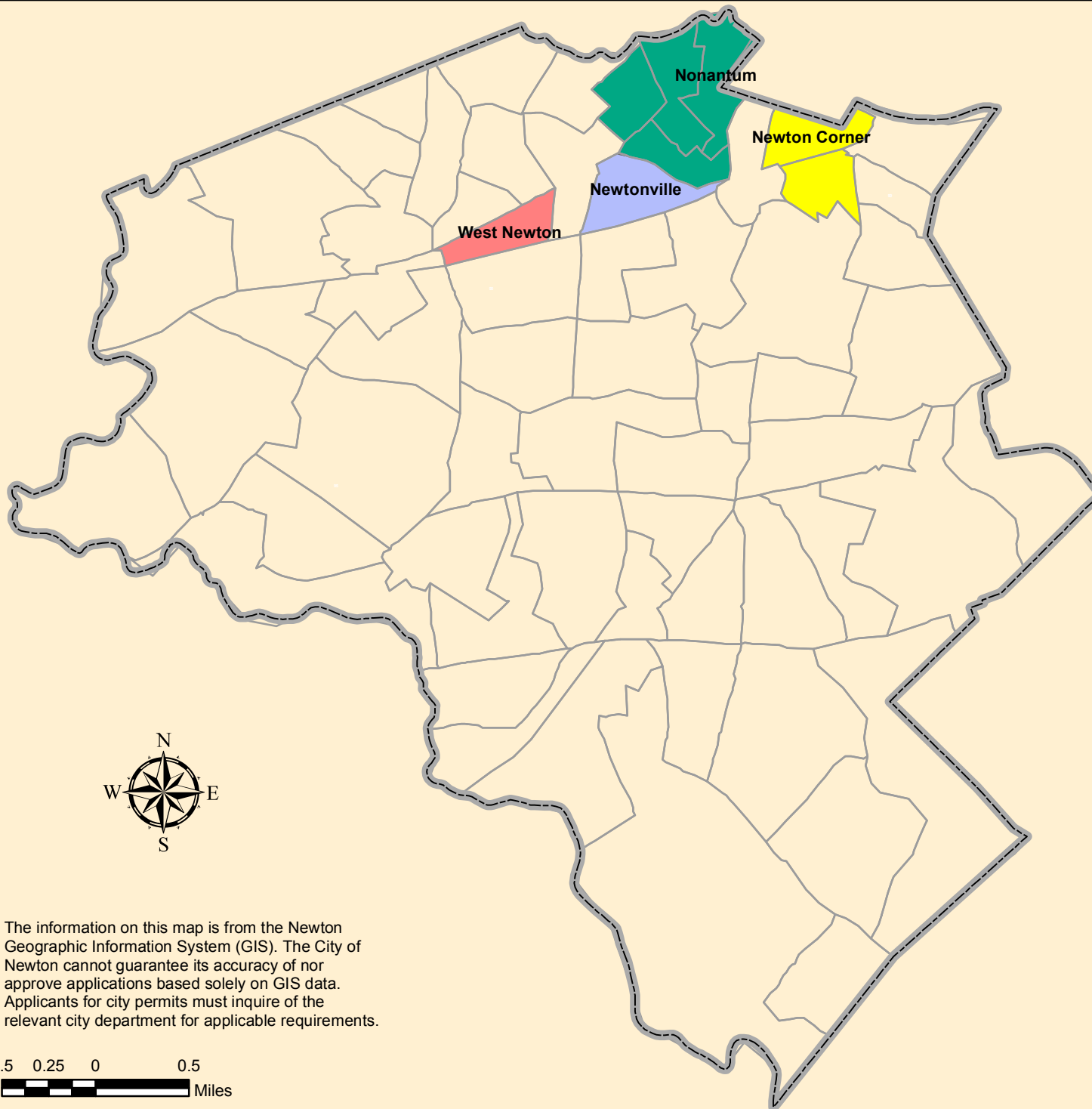
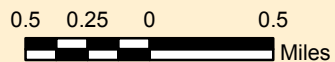


# CDBG Target Neighborhoods FY2011-2015

City of Newton,  
Massachusetts



The information on this map is from the Newton Geographic Information System (GIS). The City of Newton cannot guarantee its accuracy or approve applications based solely on GIS data. Applicants for city permits must inquire of the relevant city department for applicable requirements.



**Legend**

- Newton City Boundary
- Census Block Groups

**CDBG Neighborhoods**

- Newton Corner
- Newtonville
- Nonantum
- West Newton



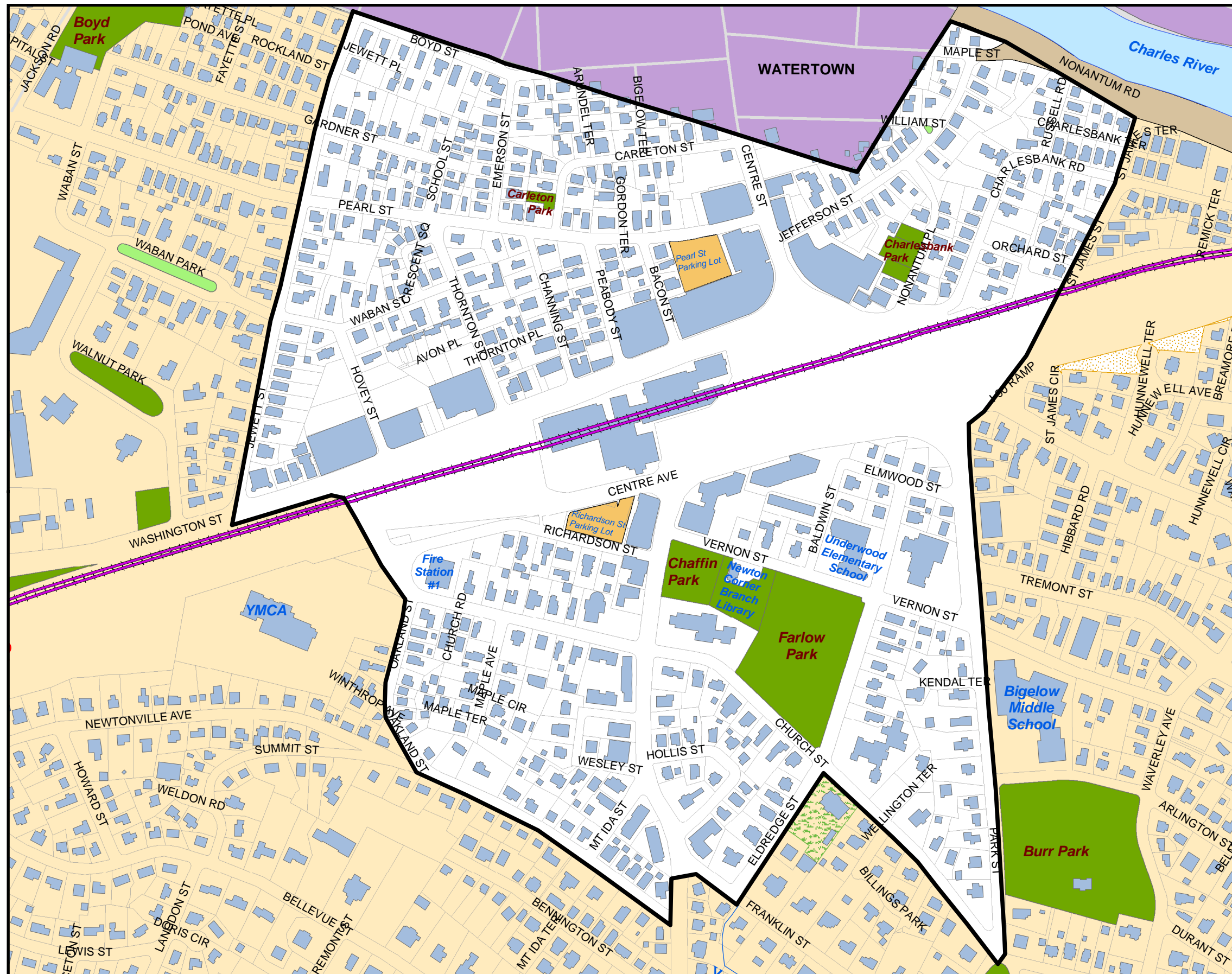
Source: 2000 U.S. Census  
Special HUD Tabulation for  
Low- and Moderate-Income  
Households

City of Newton  
Mayor - Setti D. Warren  
GIS Administrator - Douglas Greenfield

**MAP DATE: March 11, 2011**

# Newton Corner CDBG Target Neighborhood

City of Newton



**Legend**

- Newton\_Corner\_Target\_Area
- MBTA Commuter Rail Lines
- Railroads
- Surface Water
- Building Outlines
- Property Boundaries
- CityParkingLots

**Open Space**


**Parks and Conservation Land**

- Park or Recreation Area
- Conservation Land
- Cemeteries
- Public Schools
- Median or Traffic Island
- Vacant City Land
- Aqueducts or State Watershed Land
- Golf Courses
- DCR (State) Land
- Newton City Boundary
- Massachusetts Town Boundaries

Census Tracts 3731 03, 3731 05  
34.8% Low/Moderate Income  
2000 U.S. Census



The information on this map is from the Newton Geographic Information System (GIS). The City of Newton cannot guarantee the accuracy of this information. Each user of this map is responsible for determining its suitability for his or her intended purpose. City departments will not necessarily approve applications based solely on GIS data.

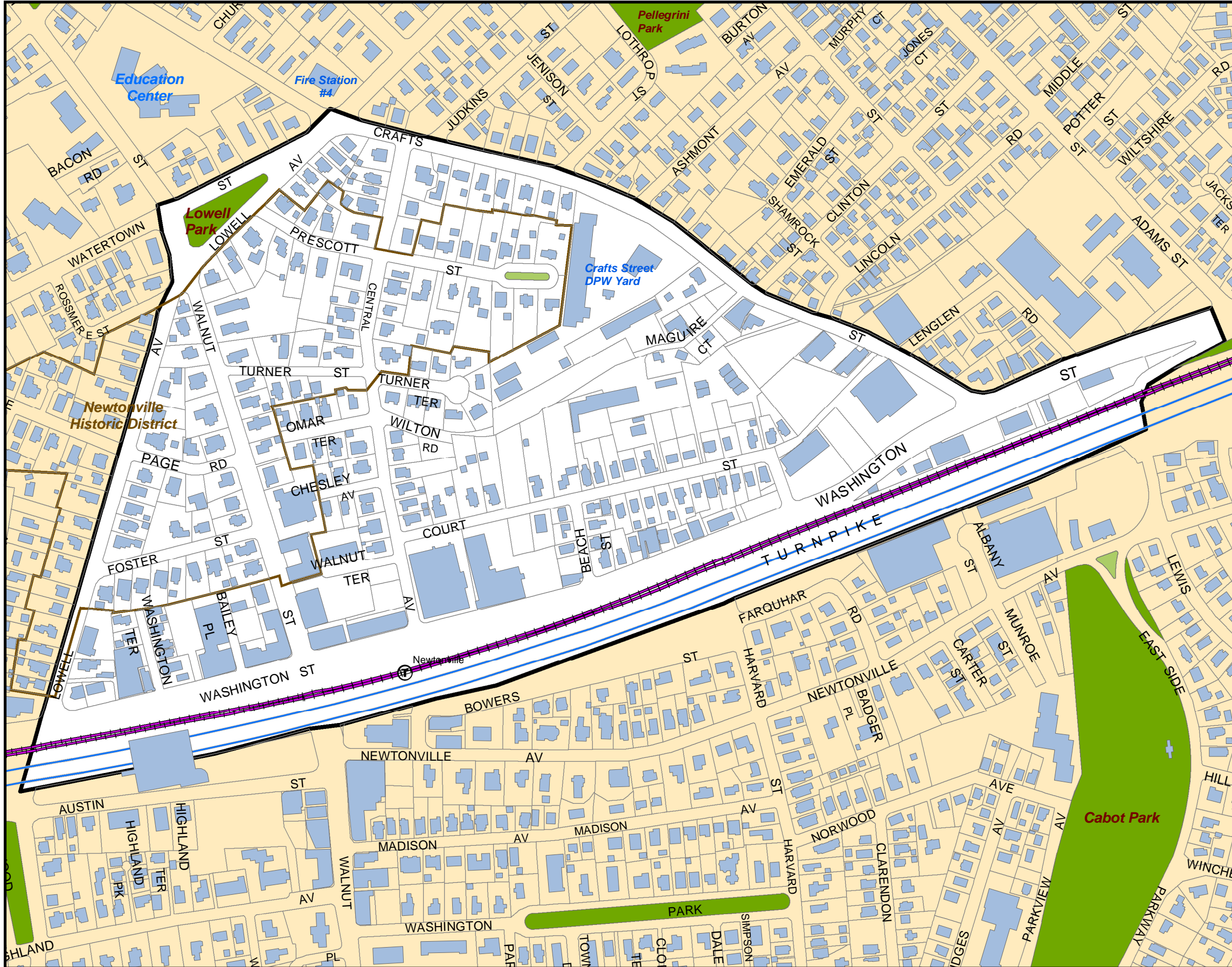


MAP DATE: February 09, 2010



# Newtonville CDBG Target Neighborhood

City of Newton



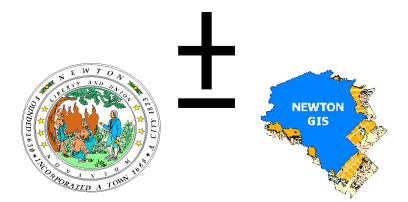
**Legend**

- Newtonville\_Target\_Area
- Historic Districts
- Crafts Street DPW Yard
- Building Outlines
- Property Boundaries

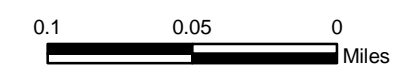
**Open Space**

- Parks and Conservation Land
- Conservation Land
- Cemeteries
- Public Schools
- Median or Traffic Island
- Vacant City Land
- Aqueducts or State Watershed Land
- Golf Courses
- DCR (State) Land
- Commuter Rail Stations
- MBTA Commuter Rail Lines

Census Tract 3733 03  
41.9% Low/Moderate Income  
2000 U.S. Census



The information on this map is from the Newton Geographic Information System (GIS). The City of Newton cannot guarantee the accuracy of this information. Each user of this map is responsible for determining its suitability for his or her intended purpose. City departments will not necessarily approve applications based solely on GIS data.

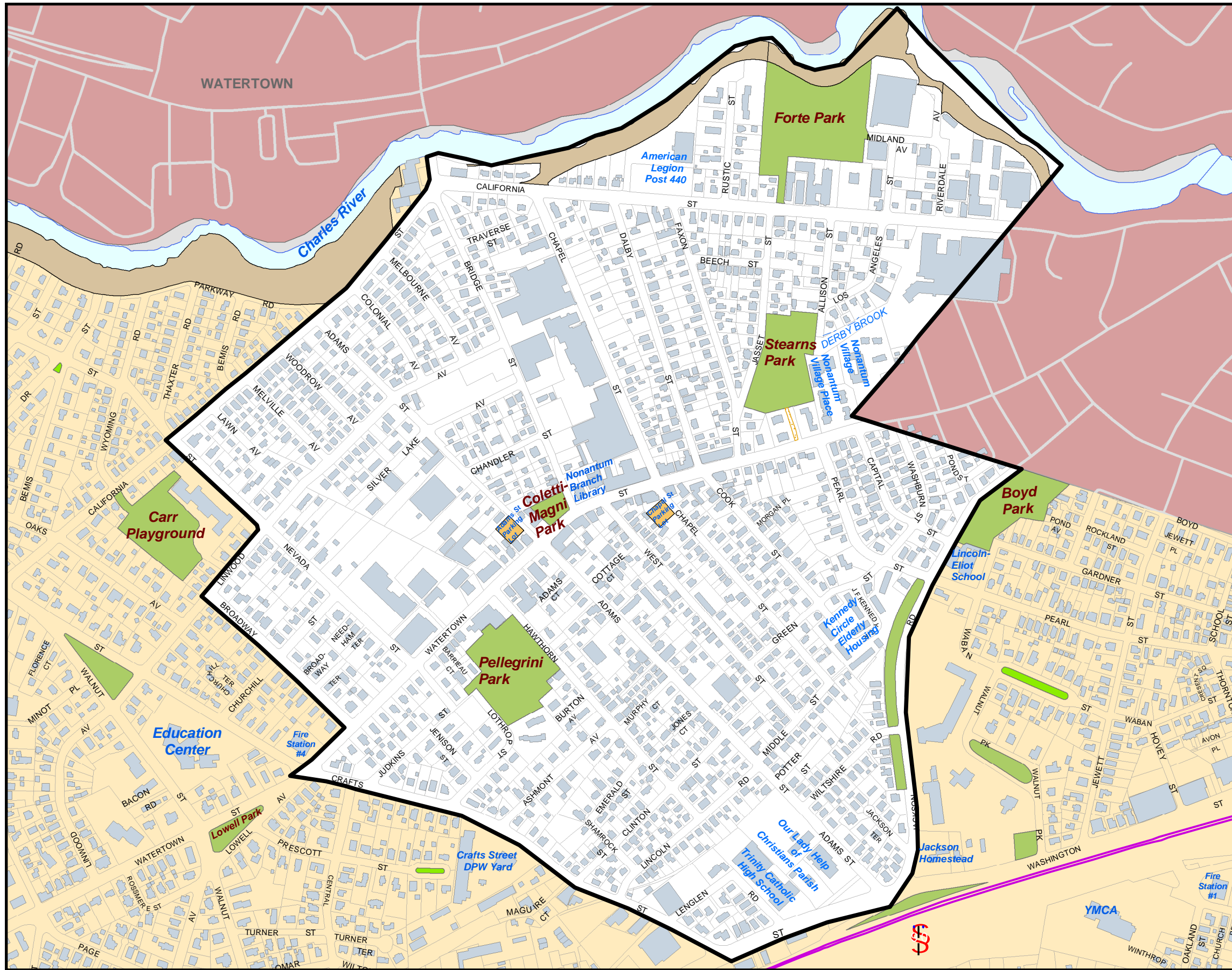


MAP DATE: July 08, 2010



# Nonantum CDBG Target Neighborhood

City of Newton



**Legend**

- Nonantum Target Area
- Building Outlines
- City Parking Lots
- MBTA Commuter Rail Lines
- Massachusetts Town Boundaries

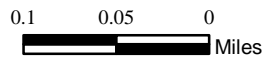
**Open Space**

- Park or Recreation Area
- Conservation Land
- Cemeteries
- Public Schools
- Median or Traffic Island
- Vacant City Land
- Aqueducts or State Watershed Land
- Golf Courses
- DCR (State) Land

Census Tracts 3732 01, 3732 02, 3732 03, 3732 04  
 37.0% Low/Moderate Income  
 2000 U.S. Census



The information on this map is from the Newton Geographic Information System (GIS). The City of Newton cannot guarantee the accuracy of this information. Each user of this map is responsible for determining its suitability for his or her intended purpose. City departments will not necessarily approve applications based solely on GIS data.

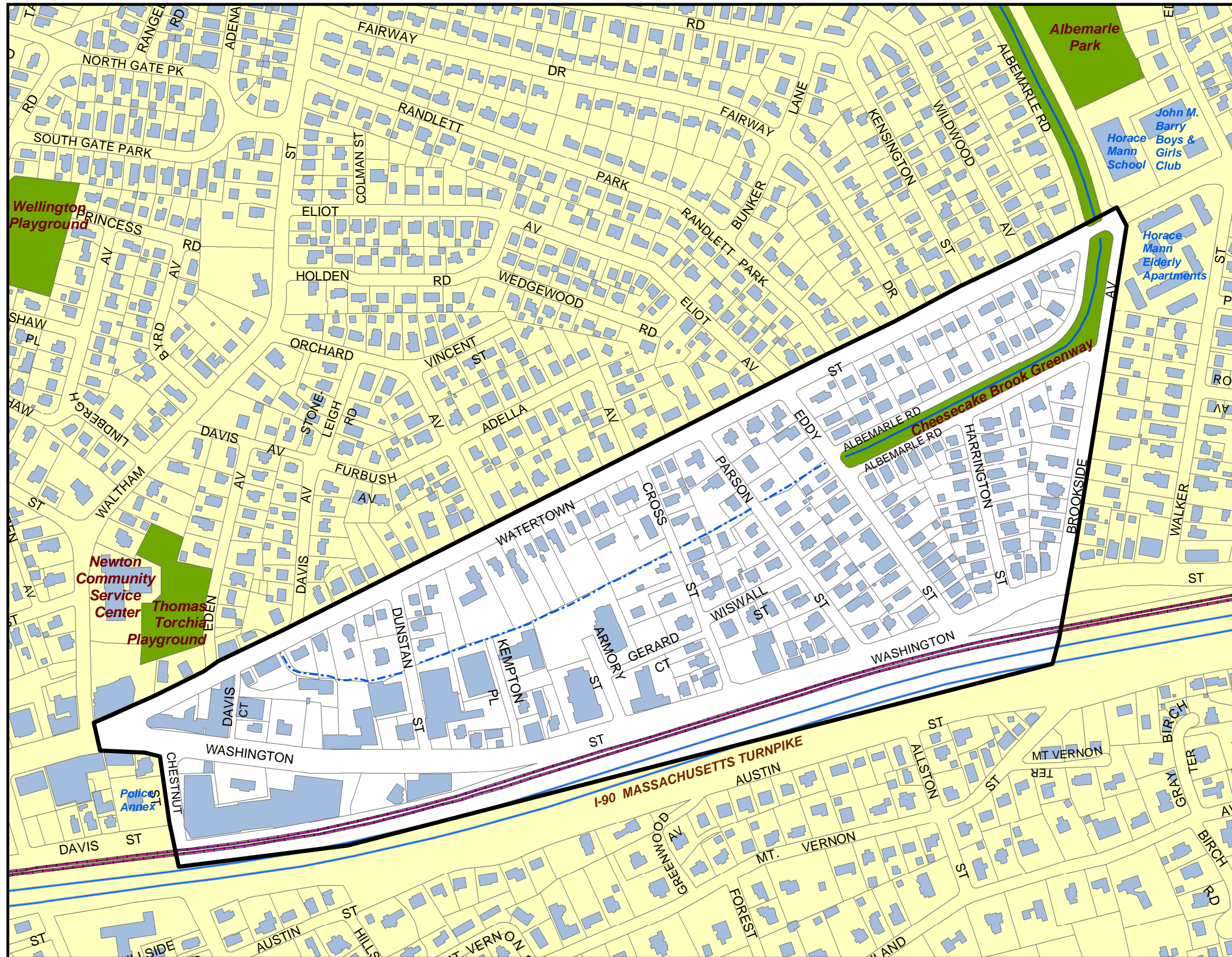


MAP DATE: July 08, 2010



# West Newton CDBG Target Neighborhood

City of Newton



**Legend**

- West Newton Target Area
- Property Boundaries selection
- Railroads
- MBTA Commuter Rail Lines

**Streams**

**TYPE**

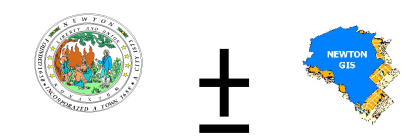
- Intermittent
- Perennial

**Open Space**


**Parks and Conservation Land**

- Park or Recreation Area
- Conservation Land
- Cemeteries
- Public Schools
- Median or Traffic Island
- Vacant City Land
- Aqueducts or State Watershed Land
- Golf Courses
- DCR (State) Land

Census Tract 3745 04  
43.8% Low/Moderate Income  
2000 U.S. Census



The information on this map is from the Newton Geographic Information System (GIS). The City of Newton cannot guarantee the accuracy of this information. Each user of this map is responsible for determining its suitability for his or her intended purpose. City departments will not necessarily approve applications based solely on GIS data.



MAP DATE: July 08, 2010