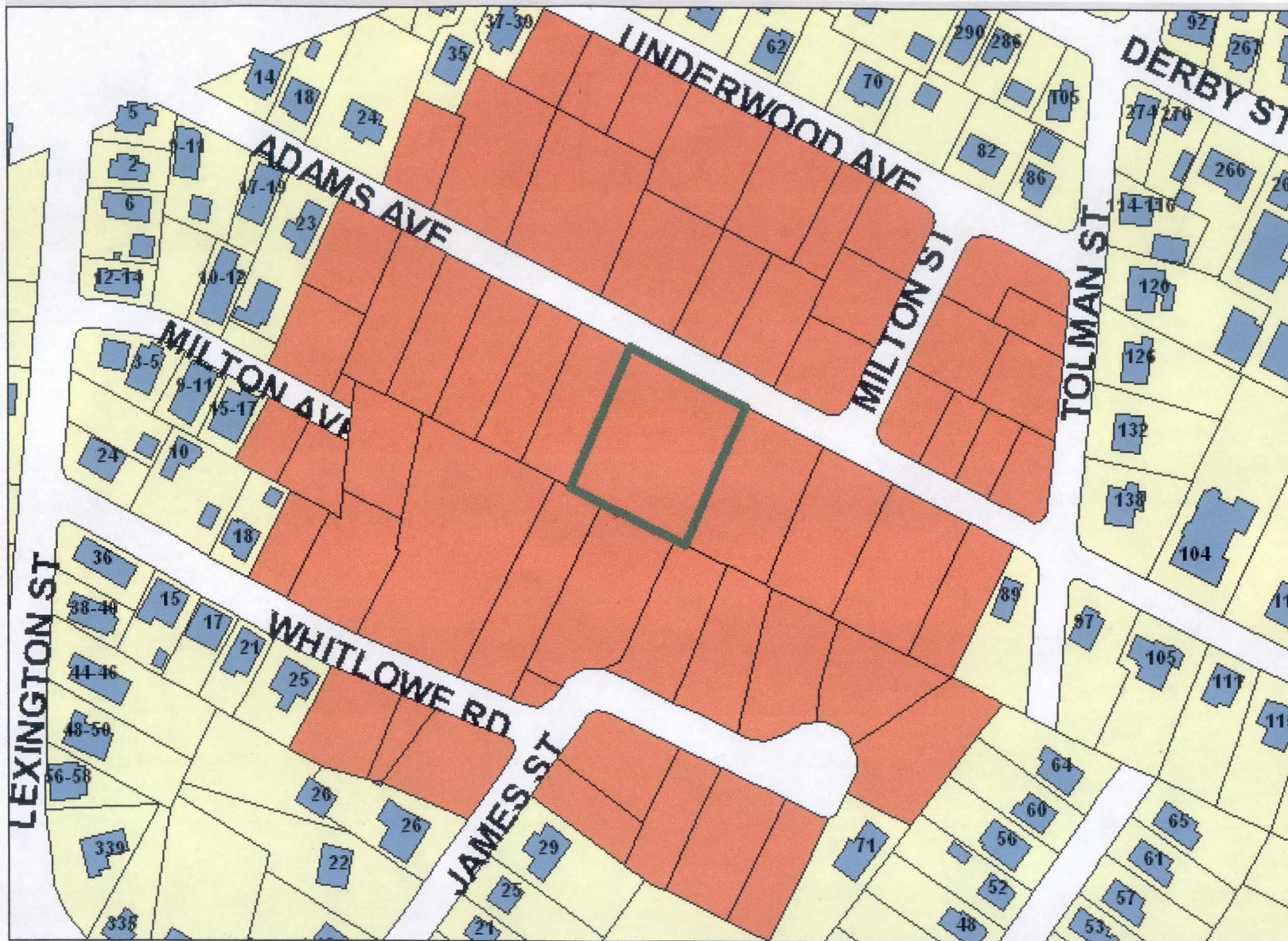





NEWTON GIS DATA



The information on this map is from the Newton Geographic Information System (GIS). The City of Newton cannot guarantee the accuracy of this information. Each user is responsible for determining the data's suitability for its intended purpose.

City departments will not approve applications based solely on GIS data. City staff correct errors as they are identified.

-  Buildings
-  Property Lines
-  Lakes & Rivers
-  Easements

Property Location:

57 ADAMS AVE

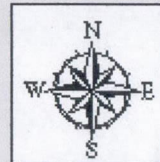
Property ID:

44014 0012

Land Use: Lot Size:

101

22181 Sq. Ft.



1 inch = Approximately 173 Feet

MAP DATE: September 19, 2016