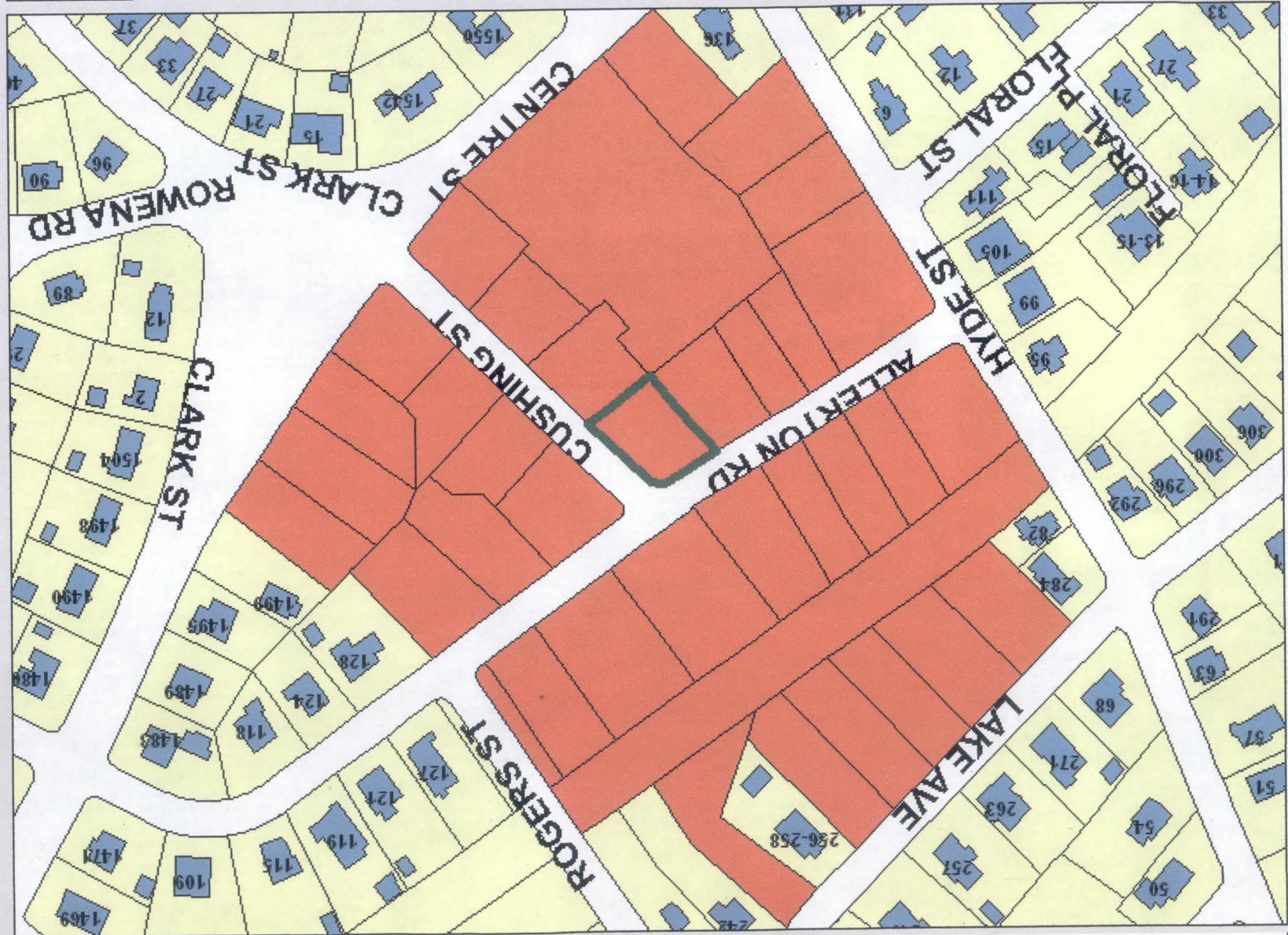






NEWTON GIS DATA



The information on this map is from the Newton Geographic Information System (GIS). The City of Newton cannot guarantee the accuracy of this information. Each user is responsible for determining the data's suitability for its intended purpose. City departments will not approve applications based solely on GIS data. City staff correct errors as they are identified.

-  Buildings
-  Property Lines
-  Lakes & Rivers
-  Easements

Property ID: 52027 0008

Land Use: Lot Size:

101 9113 Sq. Ft.

Property Location: 168 ALLETON RD



1 inch = Approximately 183 Feet

MAP DATE: August 23, 2017