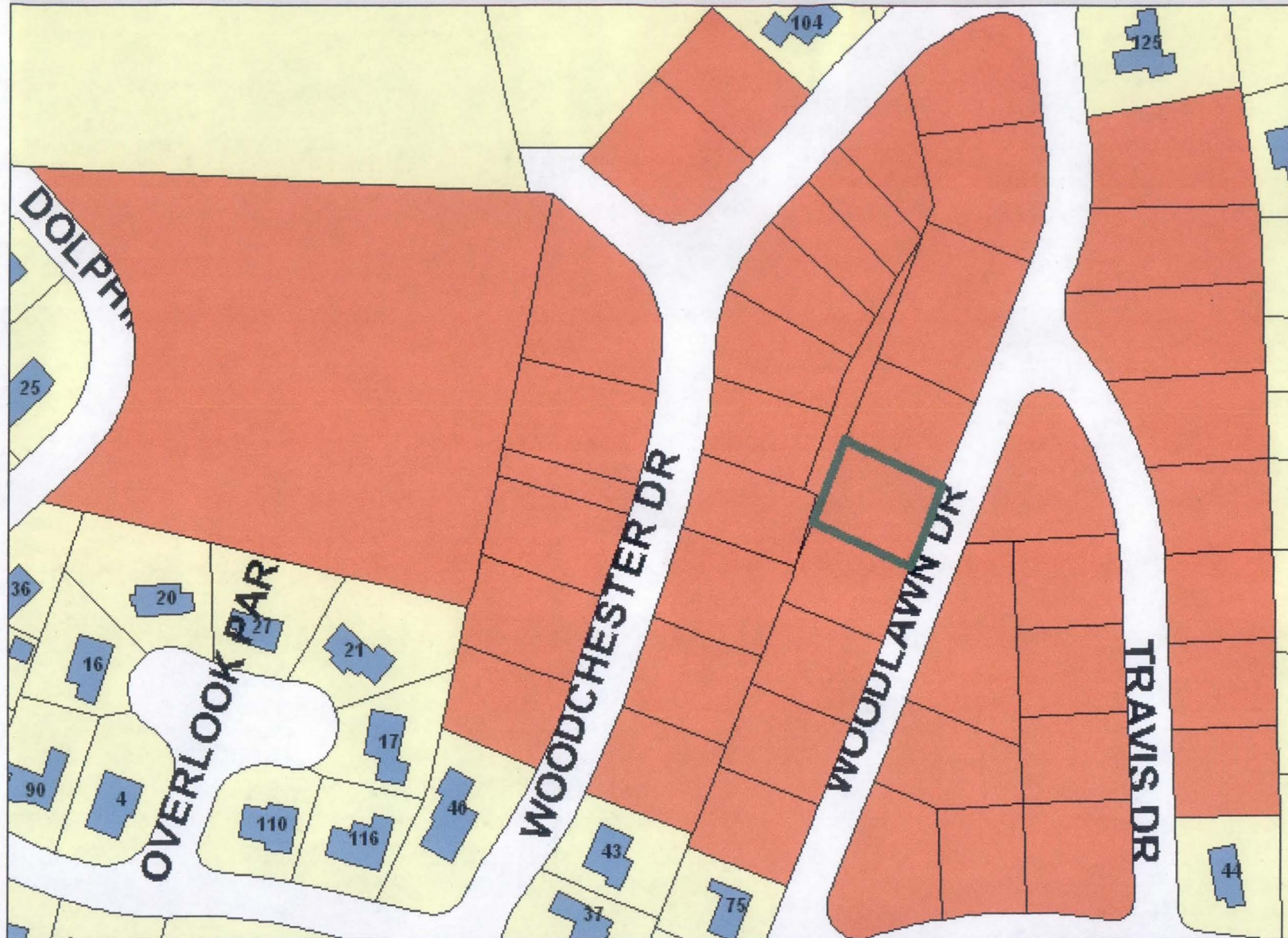





NEWTON GIS DATA

309-16



The information on this map is from the Newton Geographic Information System (GIS). The City of Newton cannot guarantee the accuracy of this information. Each user is responsible for determining the data's suitability for its intended purpose.

City departments will not approve applications based solely on GIS data. City staff correct errors as they are identified.

-  Buildings
-  Property Lines
-  Lakes & Rivers
-  Easements

Property Location:

41 WOODLAWN DR

Property ID:

63005 0027

Land Use: Lot Size:

101

8000 Sq. Ft.

1 inch = Approximately 150 Feet

MAP DATE: September 19, 2016

