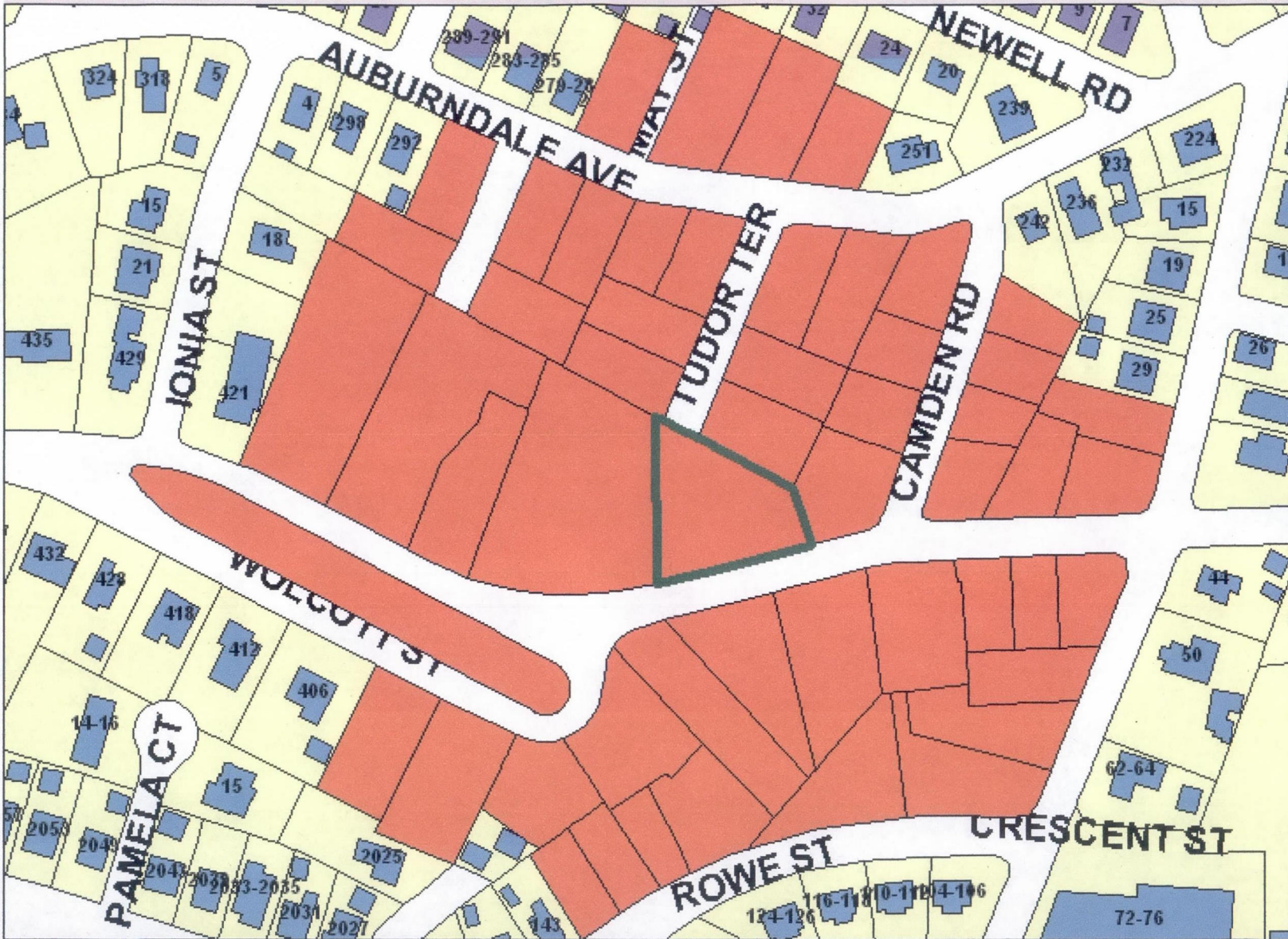






# NEWTON GIS DATA



The information on this map is from the Newton Geographic Information System (GIS). The City of Newton cannot guarantee the accuracy of this information. Each user is responsible for determining the data's suitability for its intended purpose.

City departments will not approve applications based solely on GIS data. City staff correct errors as they are identified.

-  Buildings
-  Property Lines
-  Lakes & Rivers
-  Easements

Property Location:

361 WOLCOTT ST

Property ID:

44029 0026

Land Use: Lot Size:

101

18316 Sq. Ft.

1 inch = Approximately 174 Feet

MAP DATE: January 18, 2018

