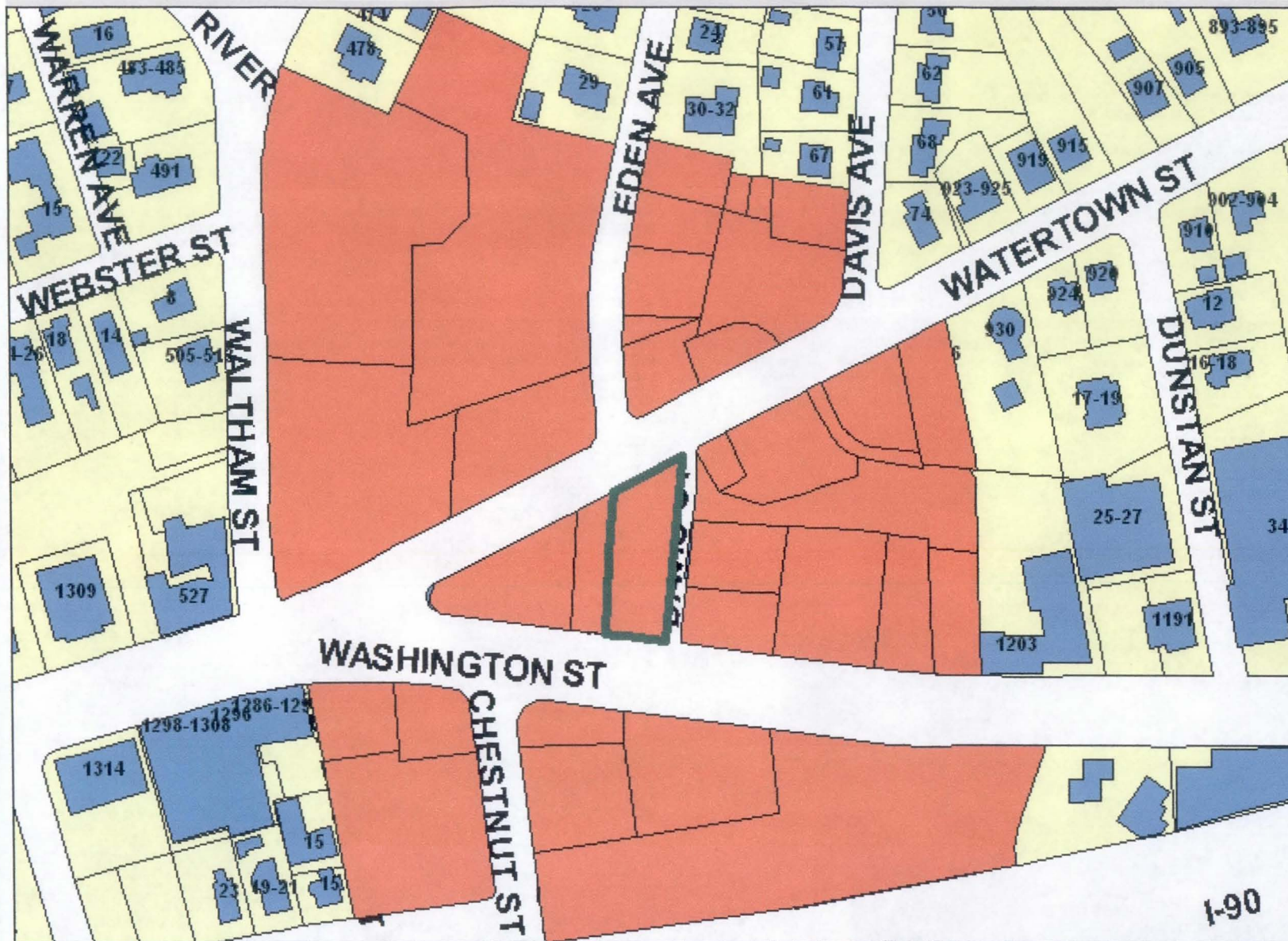






# NEWTON GIS DATA

97-17



The information on this map is from the Newton Geographic Information System (GIS). The City of Newton cannot guarantee the accuracy of this information. Each user is responsible for determining the data's suitability for its intended purpose.

City departments will not approve applications based solely on GIS data. City staff correct errors as they are identified.

-  Buildings
-  Property Lines
-  Lakes & Rivers
-  Easements

Property Location:

**1239-1247 WASHINGTON ST**

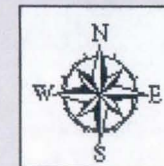
Property ID:

**31005 0003**

Land Use: Lot Size:

325

13408 Sq. Ft.



1 inch = Approximately 188 Feet

MAP DATE: April 18, 2017