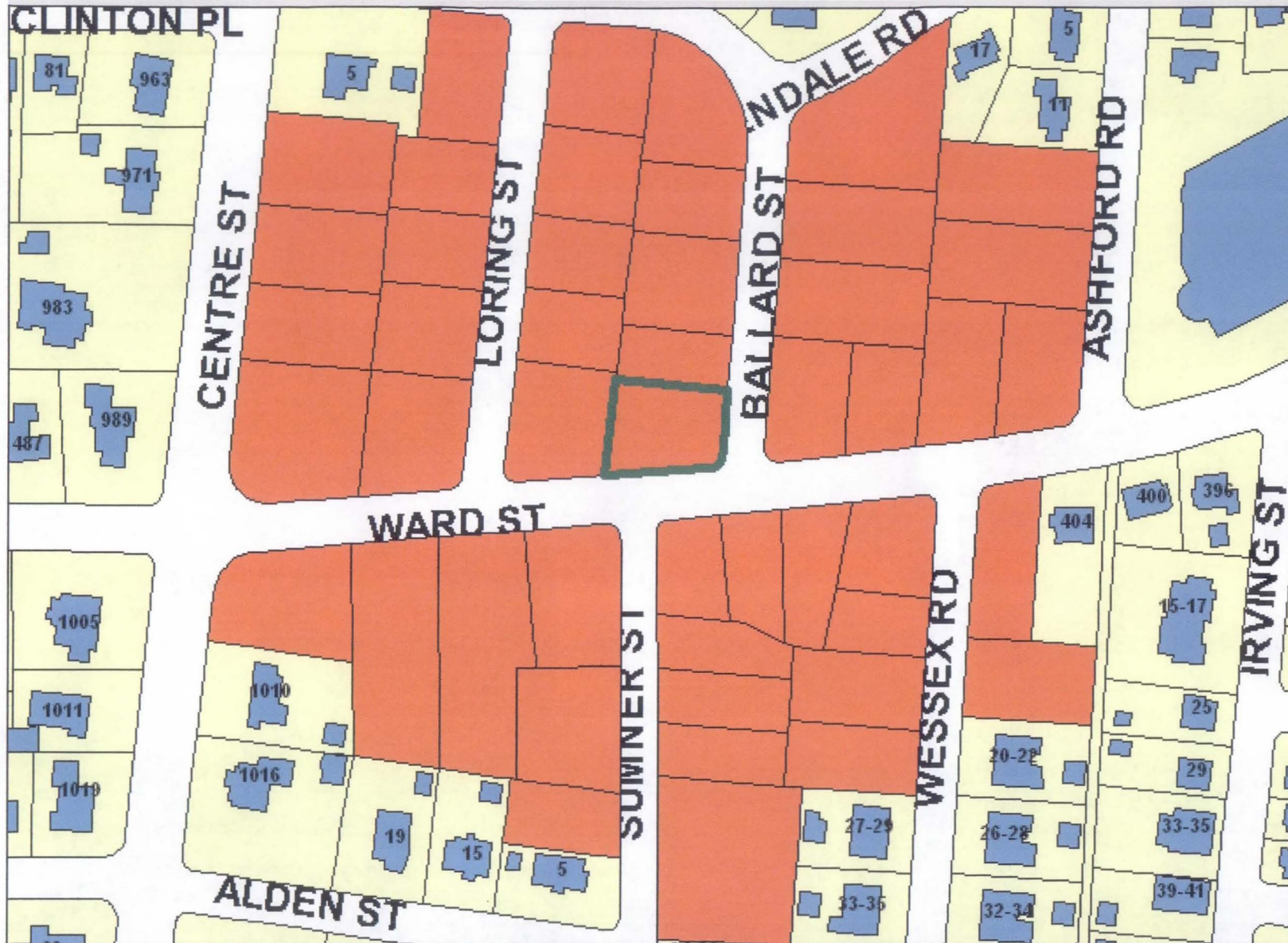






# NEWTON GIS DATA



The information on this map is from the Newton Geographic Information System (GIS). The City of Newton cannot guarantee the accuracy of this information. Each user is responsible for determining the data's suitability for its intended purpose.

City departments will not approve applications based solely on GIS data. City staff correct errors as they are identified.

-  Buildings
-  Property Lines
-  Lakes & Rivers
-  Easements

Property Location:

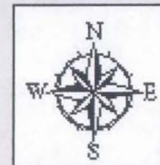
**441 WARD ST**

Property ID:

**73030 0006**

Land Use: Lot Size:

101 9368 Sq. Ft.



1 inch = Approximately 159 Feet

MAP DATE: November 28, 2016