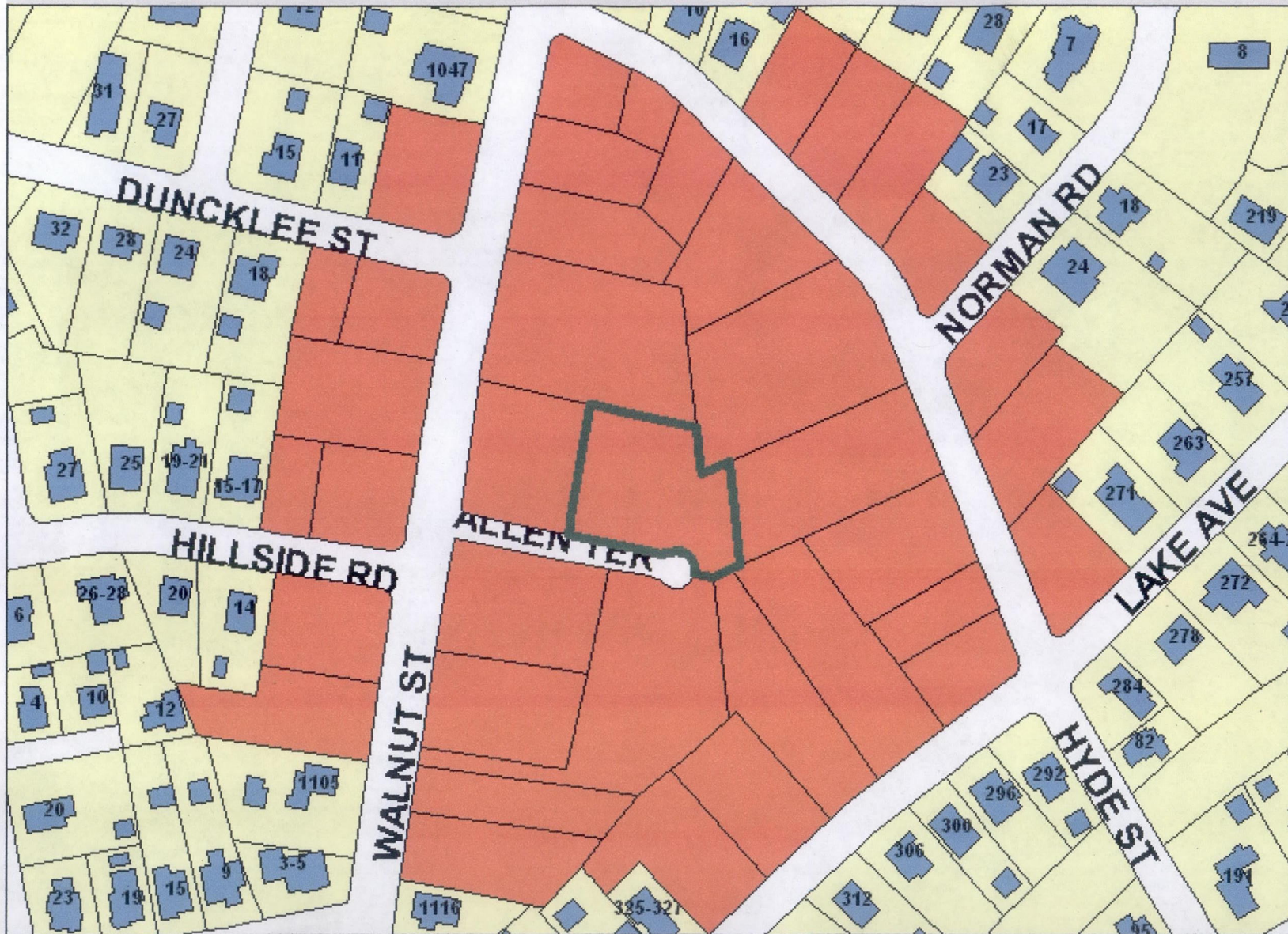






NEWTON GIS DATA



The information on this map is from the Newton Geographic Information System (GIS). The City of Newton cannot guarantee the accuracy of this information. Each user is responsible for determining the data's suitability for its intended purpose.

City departments will not approve applications based solely on GIS data. City staff correct errors as they are identified.

-  Buildings
-  Property Lines
-  Lakes & Rivers
-  Easements

Property Location:

1080 WALNUT ST

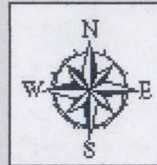
Property ID:

52020 0008

Land Use: Lot Size:

109

21331 Sq. Ft.



1 inch = Approximately 169 Feet

MAP DATE: October 04, 2017