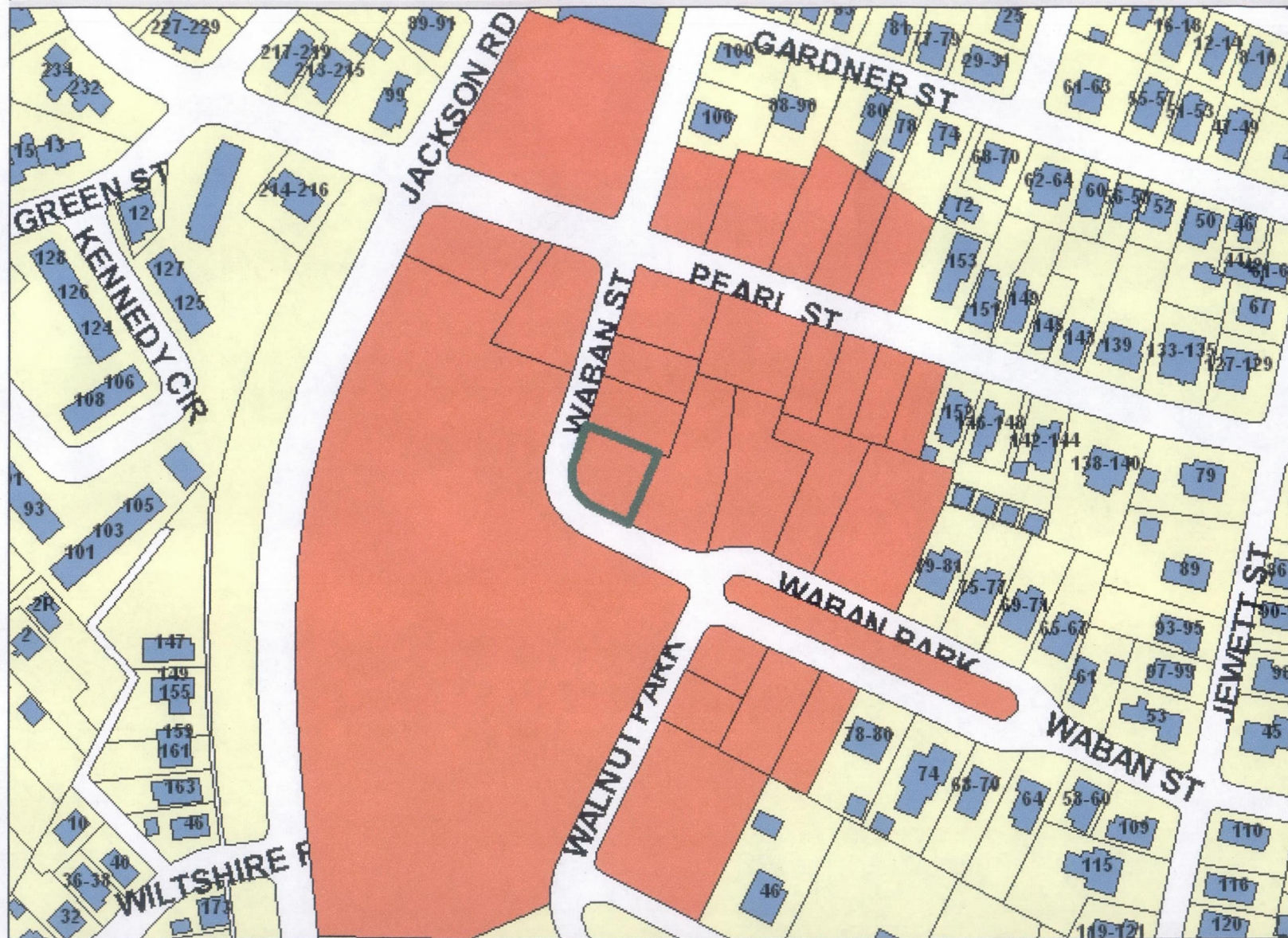






NEWTON GIS DATA

286-16



The information on this map is from the Newton Geographic Information System (GIS). The City of Newton cannot guarantee the accuracy of this information. Each user is responsible for determining the data's suitability for its intended purpose.

City departments will not approve applications based solely on GIS data. City staff correct errors as they are identified.

-  Buildings
-  Property Lines
-  Lakes & Rivers
-  Easements

Property Location:

115 WABAN ST

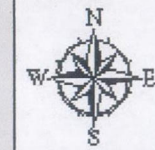
Property ID:

12004 0032

Land Use: Lot Size:

101

7072 Sq. Ft.



1 inch = Approximately 193 Feet

MAP DATE: September 07, 2016