





The information on this map is from the Newton Geographic Information System (GIS). The City of Newton cannot guarantee the accuracy of this information. Each user is responsible for determining the data's suitability for its intended purpose.

City departments will not approve applications based solely on GIS data. City staff correct errors as they are identified.

-  Buildings
-  Property Lines
-  Lakes & Rivers
-  Easements

Property Location:

26 STERLING ST

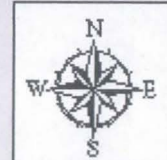
Property ID:

32011 0016

Land Use: Lot Size:

101

10663 Sq. Ft.



1 inch = Approximately 197 Feet

MAP DATE: February 16, 2017