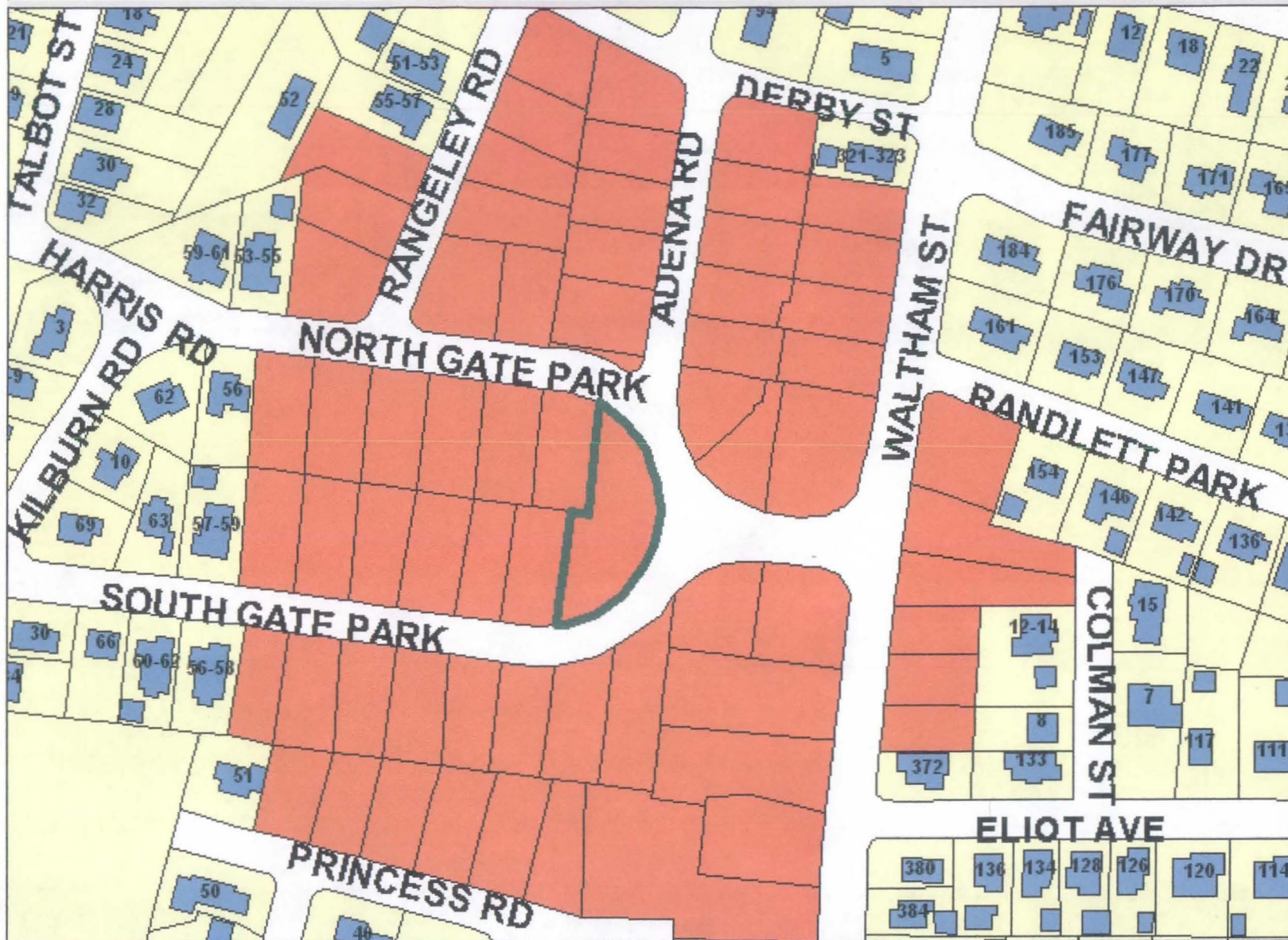






NEWTON GIS DATA

430-16



The information on this map is from the Newton Geographic Information System (GIS). The City of Newton cannot guarantee the accuracy of this information. Each user is responsible for determining the data's suitability for its intended purpose.

City departments will not approve applications based solely on GIS data. City staff correct errors as they are identified.

-  Buildings
-  Property Lines
-  Lakes & Rivers
-  Easements

Property Location:

15 SOUTH GATE PK

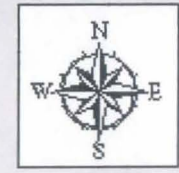
Property ID:

33031 0009

Land Use: Lot Size:

353

14120 Sq. Ft.



1 inch = Approximately 169 Feet

MAP DATE: December 29, 2016