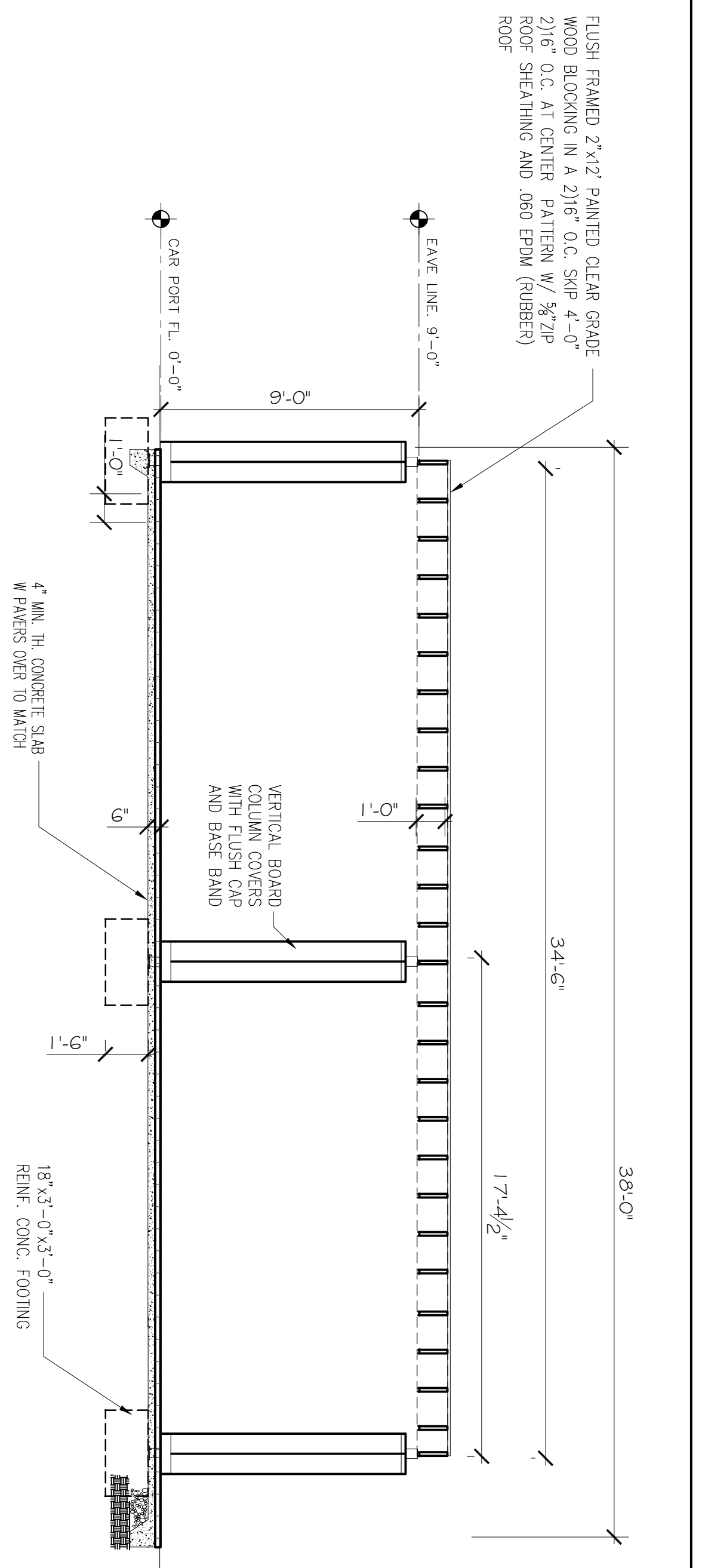
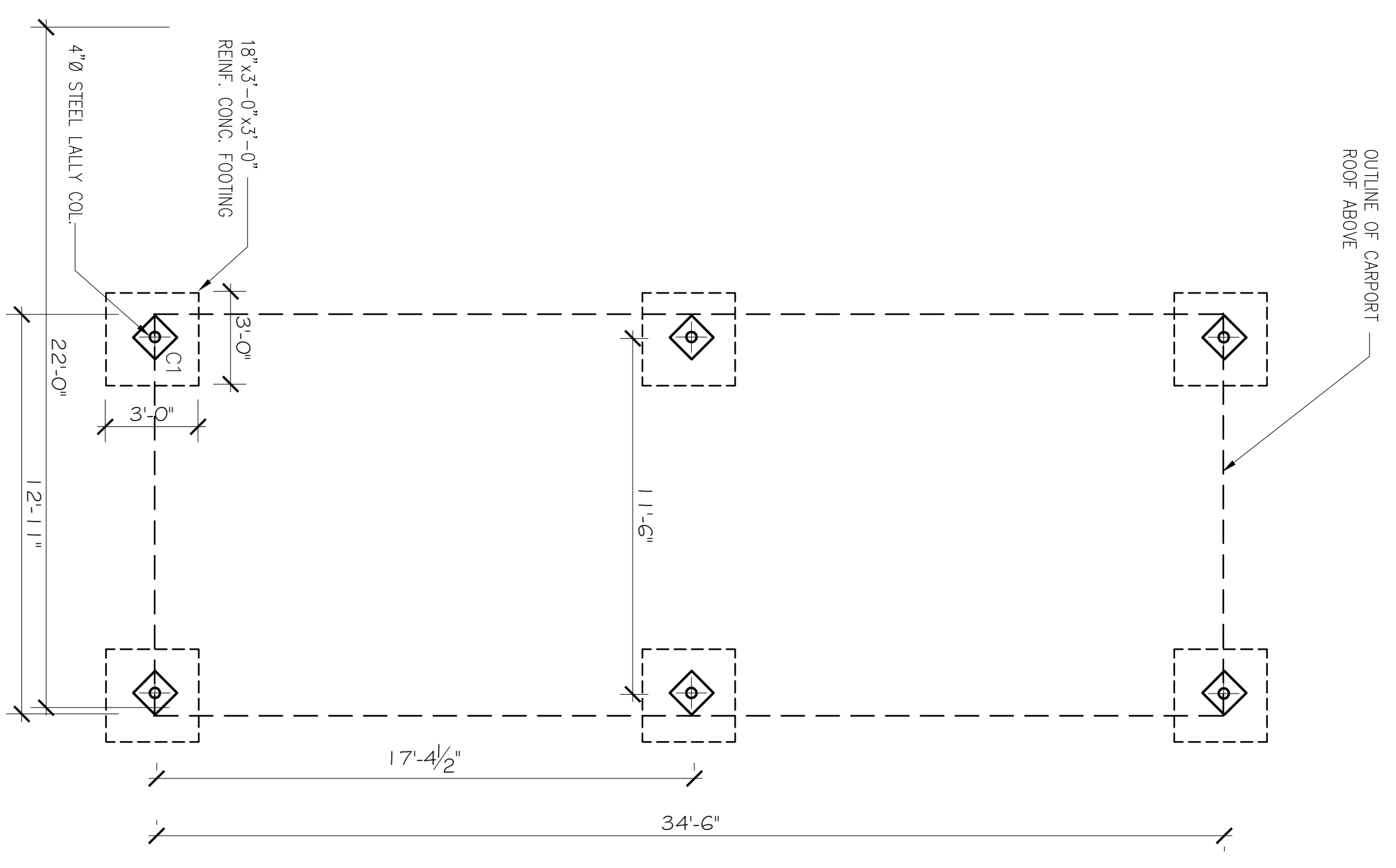


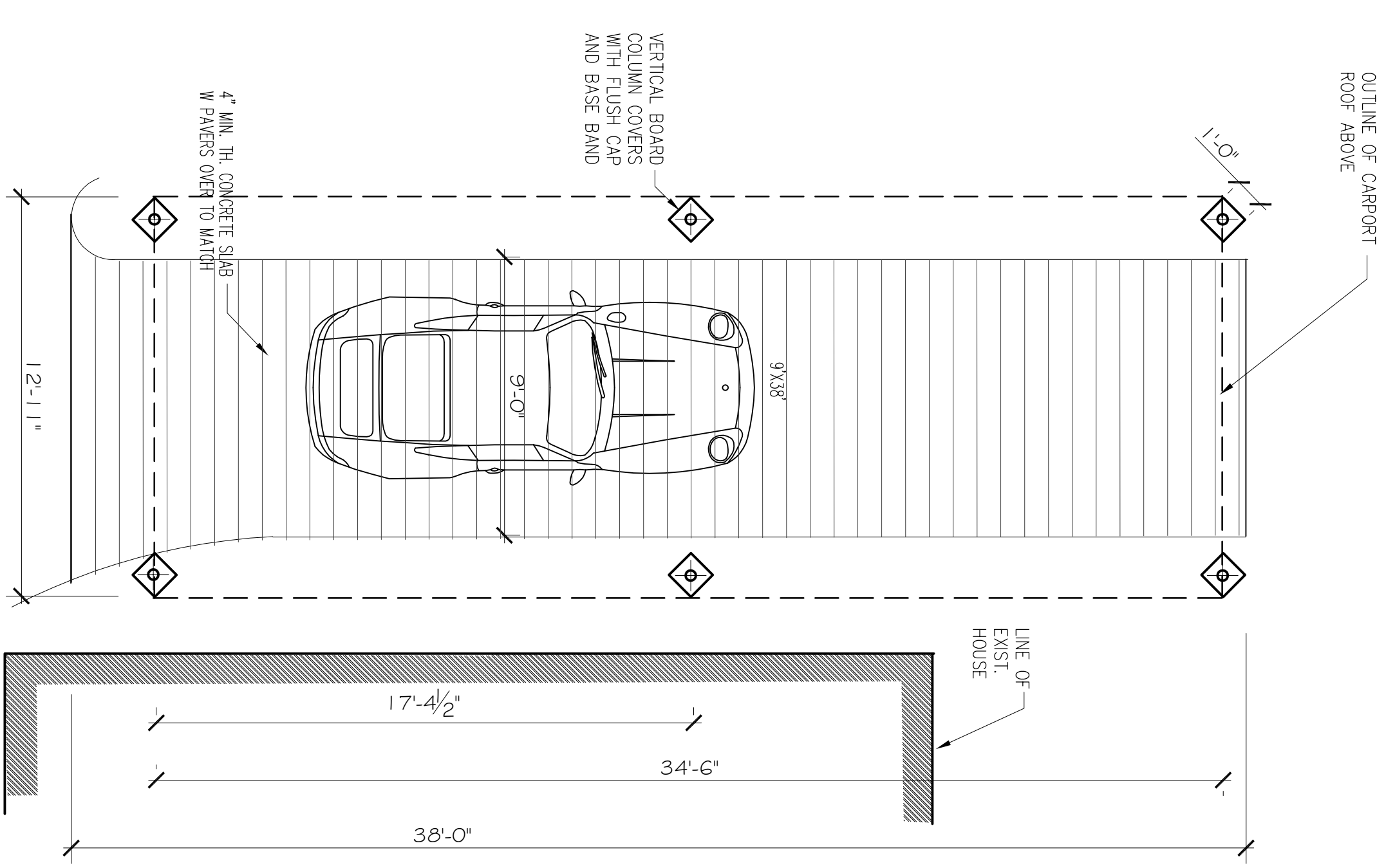
PROPOSED FRONT & REAR ELEVATION
SCALE: 1/4" = 1'-0"



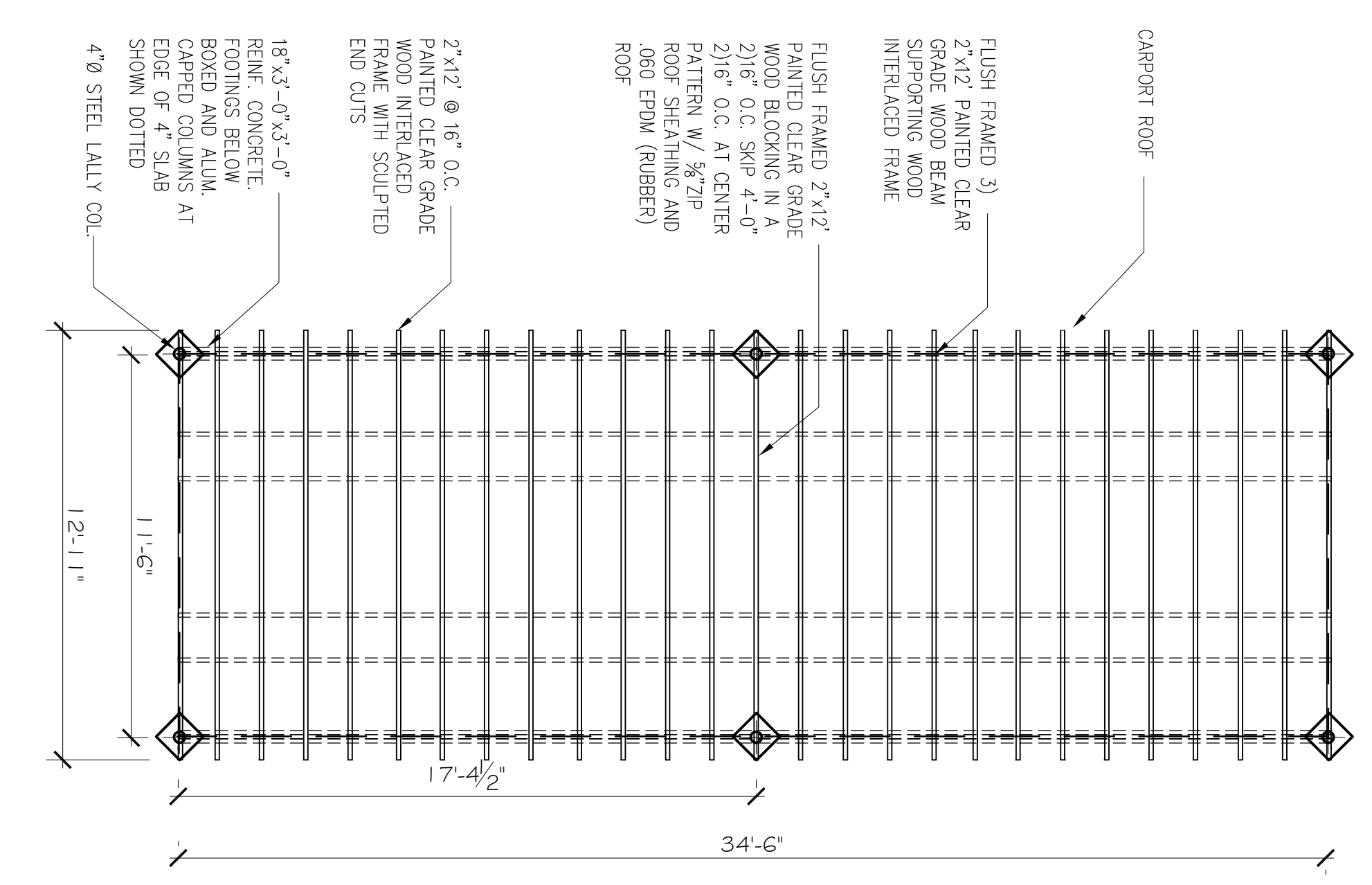
PROPOSED RIGHT & LEFT SIDE ELEVATION
SCALE: 1/4" = 1'-0"




PROPOSED FOUNDATION PLAN
SCALE: 1/4" = 1'-0"



PROPOSED GROUND PLAN
SCALE: 1/4" = 1'-0"



PROPOSED ROOF PLAN
SCALE: 1/4" = 1'-0"



CAR PORT PLAN & ELEVATIONS
50 - 52 ROWE ST.
NEWTON, MA 02466

NEW 2) TWO FAMILY RESIDENCES
50 - 52 ROWE STREET, NEWTON, MA 02466
OWNER: NEW NEWTON, LLC
2193 COMMONWEALTH AVE,
BRIGHTON, MA 02135

Ronald F. Jarek, Architect
487 Watertown Street
Newtonville, MA 02460

DATE	April 23, 2016
SCALE	AS NOTED
DRAWN BY	N.G.H.
CHECKED BY	R.F.
REVISION	AUGUST 2, 2015