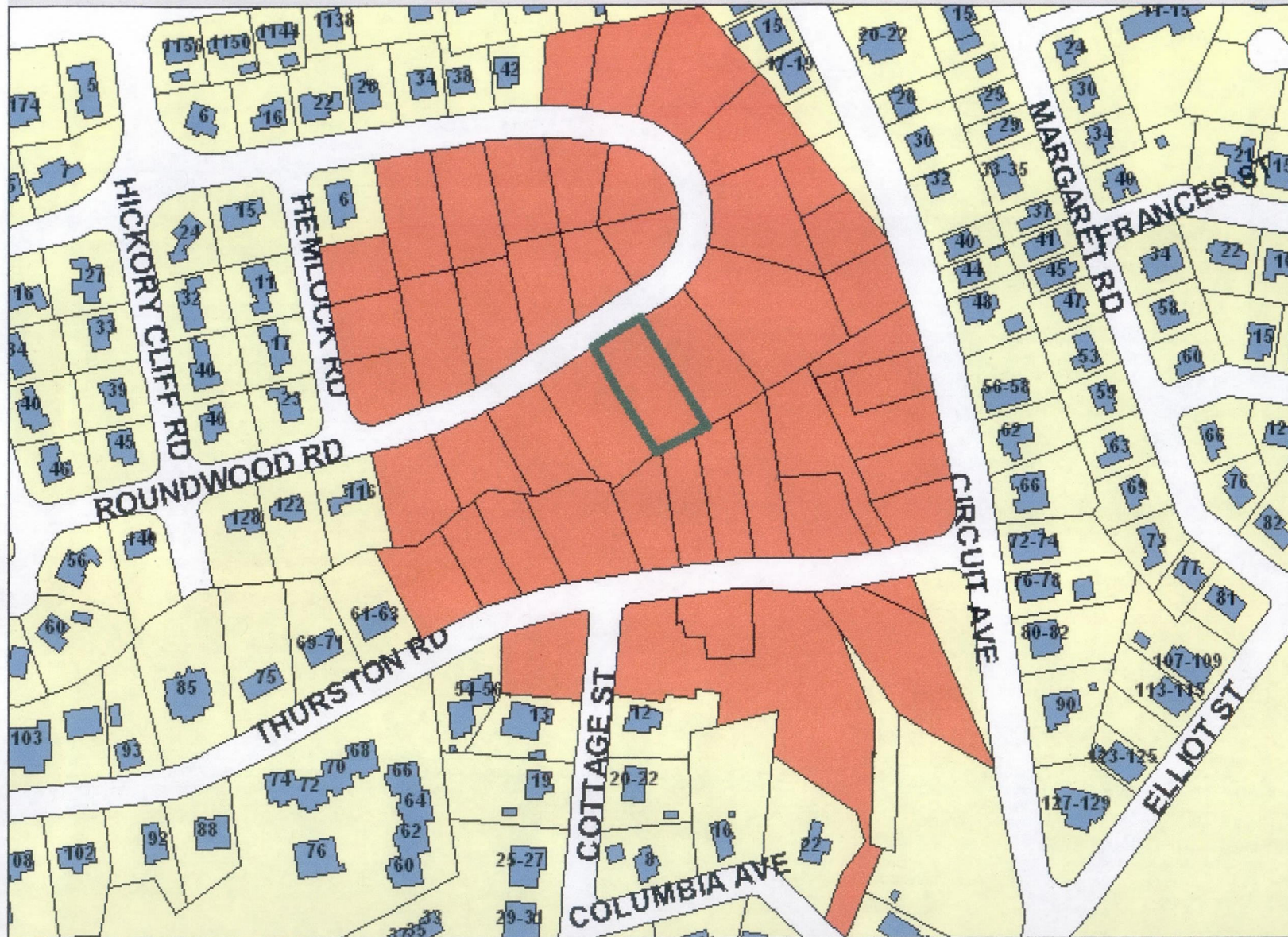






NEWTON GIS DATA



The information on this map is from the Newton Geographic Information System (GIS). The City of Newton cannot guarantee the accuracy of this information. Each user is responsible for determining the data's suitability for its intended purpose.

City departments will not approve applications based solely on GIS data. City staff correct errors as they are identified.

-  Buildings
-  Property Lines
-  Lakes & Rivers
-  Easements

Property Location:

84 ROUNDWOOD RD

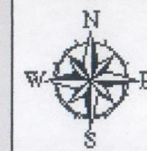
Property ID:

51015 0043

Land Use: Lot Size:

101

12150 Sq. Ft.



1 inch = Approximately 213 Feet

MAP DATE: October 07, 2016