

58



2017 00168429

Bk: 70090 Pg: 485 Doc: DECIS  
Page: 1 of 5 10/17/2017 03:44 PM

Elias Tembelopoulos  
50 Whittemore Rd  
Newton MA 02458

#183-17  
11 Fairview Street

CITY OF NEWTON  
IN CITY COUNCIL

September 18, 2017

ORDERED:

That the City Council, finding that the public convenience and welfare will be substantially served by its action, that the use of the site will be in harmony with the conditions, safeguards and limitations set forth in the Zoning Ordinance, and that said action will be without substantial detriment to the public good, and without substantially derogating from the intent or purpose of the Zoning Ordinance, grants approval of the following SPECIAL PERMIT/SITE PLAN APPROVAL to further continue the nonconforming front setback for eleven feet and reduce it from 17.3 feet to 17.2 feet where 25 feet is the minimum allowed by right, and further increase the nonconforming floor area ratio (FAR) from 0.55 to 0.65 where 0.48 is the maximum allowed by right, as recommended by the Land Use Committee for the reasons given by the Committee, through its Chairman, Councilor Marc Laredo:

RECEIVED  
NEWTON CITY CLERK  
11 SEP 20 PM 4:03  
David A. Olson, City Clerk  
Newton, MA 02458

1. The proposed further continuance of the nonconforming front setback for eleven feet and its reduction from 17.3 feet to 17.2 feet is not substantially more detrimental than the existing nonconforming front setback to the neighborhood given that the continuance is for an uncovered deck and the reduction is only approximately one inch (§3.1.3 and §7.8.2.C.2).
2. The proposed expanded structure is consistent with and not in derogation of the size, scale and design of other structures in the neighborhood as it will be similar in regard to those characteristics of other dwellings in the surrounding area (§3.1.9).
3. The proposed increase in the structure's nonconforming floor area ratio (FAR) from 0.55 to 0.65 where 0.48 is the maximum allowed by right is not substantially more detrimental than its existing FAR is to the neighborhood as the proposed addition will conform with side and rear setback requirements and is lower than the existing structure (§7.8.2.C.2).
4. A requested shadow study of the proposed addition was performed and showed that there would be minimal increase in shadows on the abutting properties.

PETITION NUMBER: #183-17

PETITIONER: Elias and Sonya Tembelopoulos  
68291-392

LOCATION: 11 Fairview Street, on land known as Section 71, Block 21,  
Lot 9, containing approximately 6,565 square feet of land

Attest:  
  
City Clerk of Newton, Mass.

OWNER: Elias and Sonya Tembelopoulos

ADDRESS OF OWNER: 11 Fairview Street  
Newton, MA 02458

TO BE USED FOR: Single-Family Dwelling


CONSTRUCTION: Wood frame

EXPLANATORY NOTES: §3.1.3 and §7.8.2.C.2 to further extend a nonconforming front setback and §3.1.9 and §7.8.2.C.2 to further increase the nonconforming floor area ratio


ZONING: Single Residence 3 (SR3) district

Approved subject to the following conditions:

1. All buildings, parking areas, driveways, walkways, landscaping and other site features associated with this special permit/site plan approval shall be located and constructed consistent with:
  - a. A site plan entitled "Plan of Land in Newton, MA, 11 Fairview Street, Existing Conditions," prepared by Everett M. Brooks Co., dated May 18, 2017;
  - b. A site plan entitled "Plan of Land in Newton, MA, 11 Fairview Street, Proposed Addition," prepared by Everett M. Brooks Co., dated June 8, 2017, signed and stamped by Bruce Bradford, Professional Land Surveyor, June 8, 2017;
  - c. Floor area ratio worksheets signed and stamped by Alan J. Mayer, Registered Architect:
    - i. 11 Fairview Street (*sic*) (Tembelopoulos Residence)- Existing;
    - ii. 11 Fairview Street (Tembelopoulos Residence)- Proposed.
  - d. A set of architectural plans entitled "Tembelopoulos Residence, 11 Fairview Street, Newton, MA 02458", prepared by Mayer + Associates Architects, consisting of the following sheets:
    - i. Proposed Additions (A0-1), dated August 3, 2017;
    - ii. Existing Conditions- Basement Plan (A1-0), dated June 9, 2017;
    - iii. Existing Conditions- First Floor Plan (A1-1), dated June 9, 2017;
    - iv. Existing Conditions- Second Floor Plan (A1-2), dated June 9, 2017;
    - v. Existing Conditions- Third Floor Plan (A1-3), dated June 9, 2017;
    - vi. Existing Conditions- Exterior Elevations- Front Elevation (A2-1), dated June 9, 2017;
    - vii. Existing Conditions- Exterior Elevations- Side Elevation (A2-2), dated June 9, 2017;

A True Copy  
Attest  
  
City Clerk of Andover, Mass.


- viii. Existing Conditions- Exterior Elevations- Side Elevation (A2-3), dated June 9, 2017, revised August 3, 2017;
  - ix. Existing Conditions- Exterior Elevations- Side Elevation (A2-4), dated June 9, 2017, revised August 3, 2017;
  - x. Proposed Alterations- Basement Plan (A3-0), dated June 9, 2017, revised August 2, 2017;
  - xi. Proposed Alterations- First Floor Plan (A3-1), dated June 9, 2017;
  - xii. Proposed Alterations- Second Floor Plan (A3-2), dated June 9, 2017;
  - xiii. Proposed Alterations- Third Floor Plan (A3-3), dated June 29, 2017;
  - xiv. Proposed Additions- Exterior Elevations- Front Elevation (A4-1), dated June 9, 2017;
  - xv. Proposed Additions- Exterior Elevations- Side Elevation (A4-2), dated June 9, 2017;
  - xvi. Proposed Additions- Exterior Elevations- Side Elevation (A4-3), dated June 9, 2017, revised August 2, 2017;
  - xvii. Proposed Additions- Exterior Elevations- Side Elevation (A4-4), dated June 9, 2017, revised August 2, 2017.
  - xviii. Sun Path Diagrams- March/September 21
  - xix. Sun Path Diagrams- June 21
  - xx. Sun Path Diagrams- December 21
2. The Petitioner shall clean out and make operable an existing catch basin located in front of the garage so that the catch basin is functional at the end of construction activities and shall maintain the catch basin thereafter. The Petitioner shall install and maintain a rain barrel or barrels at the gutter downspouts on the addition to help contain storm water runoff.
3. The Petitioner shall implement the following procedures during construction to preserve and protect the existing trees located on 160 and 166 Oakleigh Road abutting the rear property line of the subject property:
- a. Show a limit of construction line on the final landscape plan subject to the review and approval of the Director of Planning and Development that will keep heavy construction equipment and activities away from the root zones of the trees on the abutting lots to the extent reasonably feasible and maintain a physical barrier such as a construction fence during construction along the limit of construction to prevent access to this area;
  - b. Coordinate excavation activities with an arborist hired by the owner of 166 Oakleigh Road and allow such arborist to be present during construction to prune tree roots as necessary during excavation to minimize the damage to such trees; and
  - c. Any removal and replacement of pavers on the patio to the rear of the property shall be done by hand.

A True Copy  
Attest  
  
City Clerk of Newton, Mass.

4. Prior to the issuance of any building permit, the petitioner shall provide a final site plan for review and approval by the Department of Planning and Development, Engineering Division of Public Works, and Fire Department.
5. No building permit shall be issued pursuant to this Special Permit/Site Plan Approval until the petitioners have:
  - a. Recorded a certified copy of this order for the approved Special Permit/Site Plan with the Registry of Deeds for the Southern District of Middlesex County.
  - b. Filed a copy of such recorded board order with the City Clerk, the Department of Inspectional Services, and the Department of Planning and Development.
  - c. Filed with the City Clerk, the Commissioner of Inspectional Services, and the Department of Planning and Development, a statement from the Engineering Division approving the final site plan.
  - d. Obtained a written statement from the Planning Department that confirms the building permit plans are consistent with plans approved in Condition #1.
  - e. Submitted a Final Landscape Plan to the Director of Planning and Development for review and approval.
6. No Final Inspection/Occupancy Permit for the use covered by this special permit/site plan approval shall be issued until the petitioners have:
  - a. Filed with the City Clerk, the Department of Inspectional Services, and the Department of Planning and Development a statement by an architect and land surveyor certifying compliance with Condition #1.
  - b. Submitted to the Director of Planning and Development and Commissioner of Inspectional Services final as-built plans in paper and digital format signed and stamped by an architect and licensed land surveyor including the as built floor area ratio of the structure.
  - c. Filed with the City Clerk, the Commissioner of Inspectional Services, and the Department of Planning and Development, a statement from the Engineering Division certifying that the final site construction details have been constructed to the standards of the City of Newton Engineering Division.
  - d. Filed with the City Clerk, the Commissioner of Inspectional Services, and the Engineering Division of Public Works a statement from the Department of Planning and Development approving the final location, number and type of plant materials and final landscape features consistent with the approved Final Landscape Plan.

Under Suspension of Rules  
Readings Waived and Approved  
22 yeas 0 nays 2 absent (Councilors Fuller and Rice)

The undersigned hereby certifies that the foregoing copy of the decision of the Newton City Council granting a SPECIAL PERMIT/SITE PLAN APPROVAL is a true accurate copy of said decision, the original of which having been filed with the City Clerk on September 20, 2017. The

A True Copy  
Attest  
  
CITY CLERK OF NEWTON, MASS.

undersigned further certifies that all statutory requirements for the issuance of such SPECIAL PERMIT/SITE PLAN APPROVAL have been complied with and that all plans referred to in the decision have been filed with the City Clerk.

ATTEST:




(SGD) DAVID A. OLSON, City Clerk  
Clerk of the City Council

I, David A. Olson, as the Clerk of the City Council and keeper of its records and as the City Clerk and official keeper of the records of the CITY OF NEWTON, hereby certify that twenty Days have elapsed since the filing of the foregoing decision of the Newton City Council in the Office of the City Clerk on 9/26 and that NO APPEAL of said decision pursuant to G.L. c. 40A, §17 has been filed thereto.

ATTEST:



(SGD) DAVID A. OLSON, City Clerk  
Clerk of the Council



OCT 17 2017

COMMONWEALTH OF MASSACHUSETTS.

MIDDLESEX S.S. \_\_\_\_\_

SOUTH DIST. REGISTRY OF DEEDS

CAMBRIDGE, MA

I HEREBY CERTIFY THE FOREGOING

IS A TRUE COPY OF A PAPER 70090

RECORDED IN BOOK \_\_\_\_\_

PAGE 485 \_\_\_\_\_

*William C. Chittenden*

REGISTER