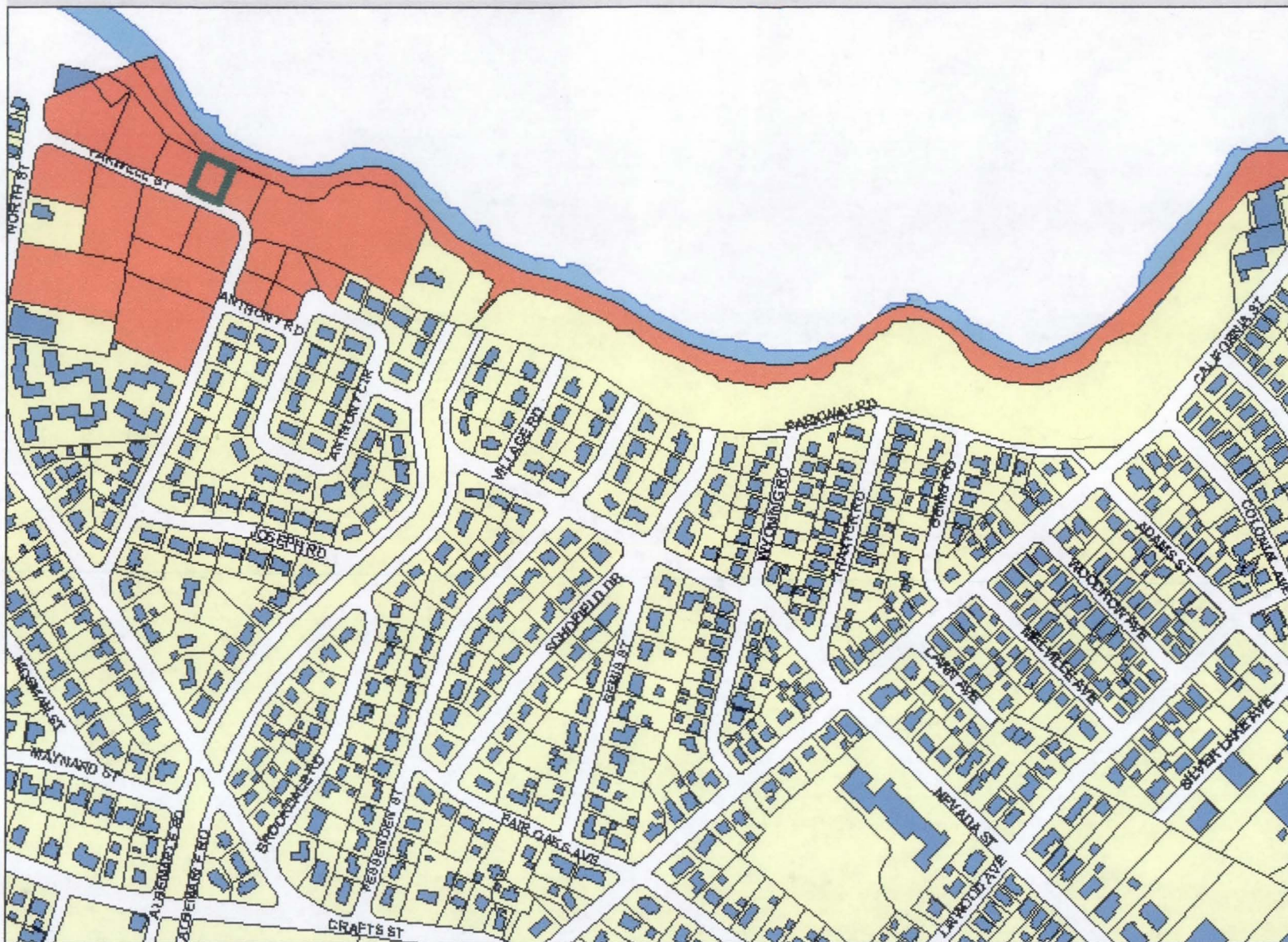






NEWTON GIS DATA

101-17



The information on this map is from the Newton Geographic Information System (GIS). The City of Newton cannot guarantee the accuracy of this information. Each user is responsible for determining the data's suitability for its intended purpose.

City departments will not approve applications based solely on GIS data. City staff correct errors as they are identified.

-  Buildings
-  Property Lines
-  Lakes & Rivers
-  Easements

Property Location:

46 FARWELL ST

Property ID:

21001 0014

Land Use: Lot Size:

340

8529 Sq. Ft.

1 inch = Approximately 477 Feet

MAP DATE: April 18, 2017

