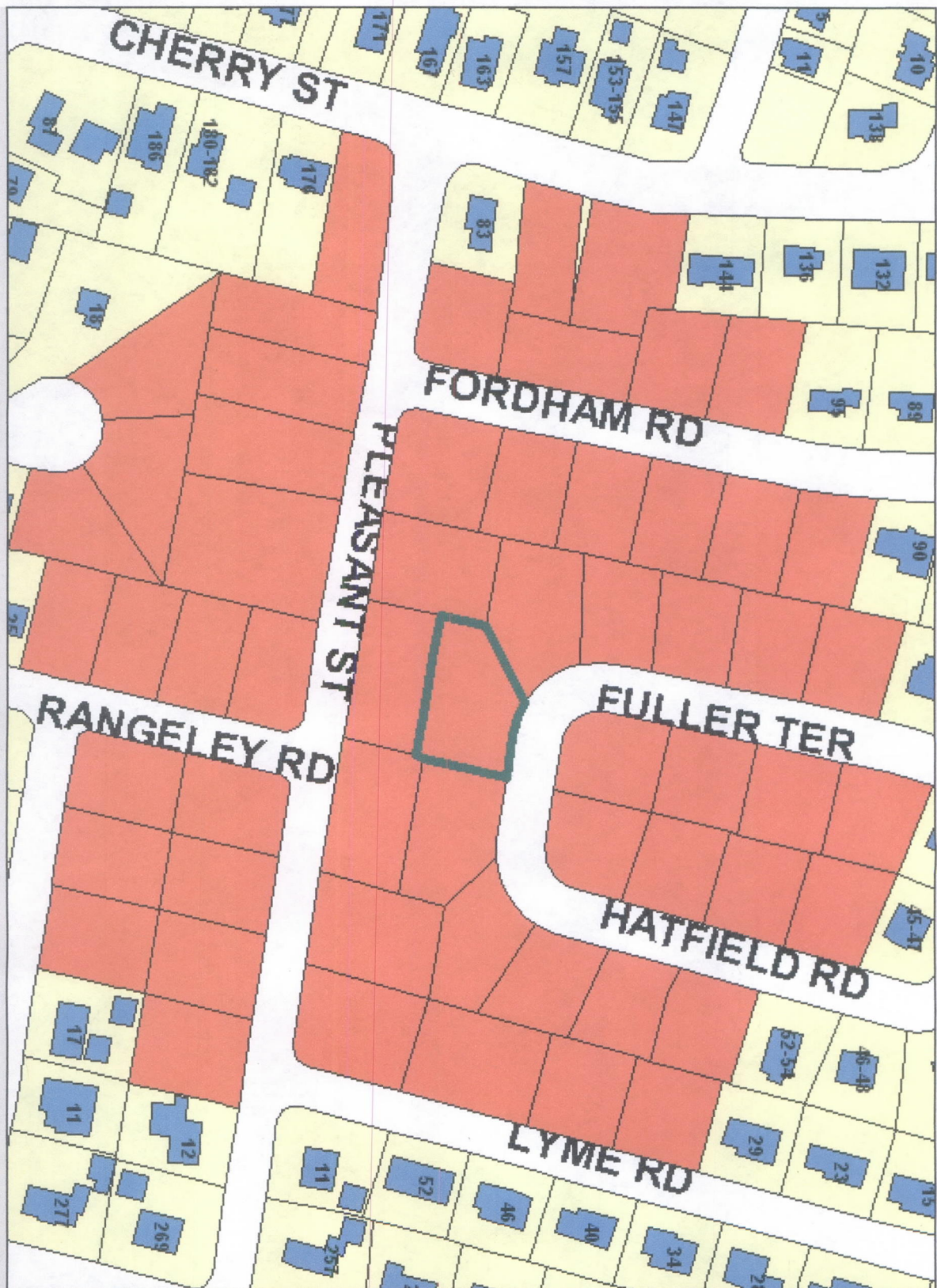






NEWTON GIS DATA



The information on this map is from the Newton Geographic Information System (GIS). The City of Newton cannot guarantee the accuracy of this information. Each user is responsible for determining the data's suitability for its intended purpose.

City departments will not approve applications based solely on GIS data. City staff correct errors as they are identified.

	Buildings
	Property Lines
	Lakes & Rivers
	Easements

Property Location:
85 FULLER TER

Property ID:

34016 0039

Land Use: Lot Size:

105

10085 Sq. Ft.

1 inch = Approximately 150 Feet

MAP DATE: February 16, 2017

