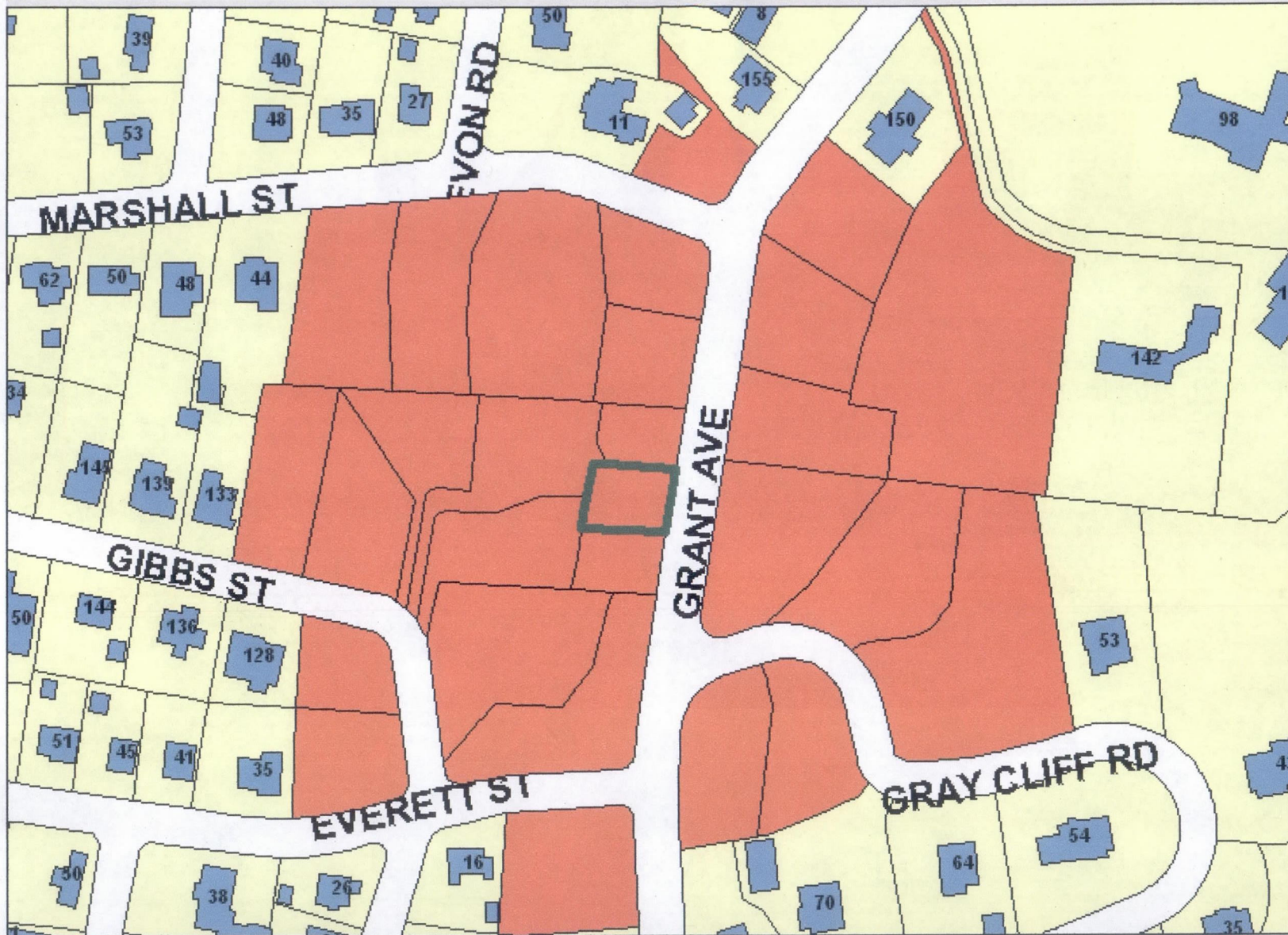






NEWTON GIS DATA



The information on this map is from the Newton Geographic Information System (GIS). The City of Newton cannot guarantee the accuracy of this information. Each user is responsible for determining the data's suitability for its intended purpose.

City departments will not approve applications based solely on GIS data. City staff correct errors as they are identified.

-  Buildings
-  Property Lines
-  Lakes & Rivers
-  Easements

Property Location:

191 GRANT AVE

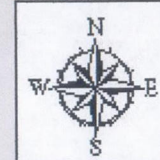
Property ID:

61029 0014

Land Use: Lot Size:

101

6044 Sq. Ft.



1 inch = Approximately 175 Feet

MAP DATE: August 23, 2017