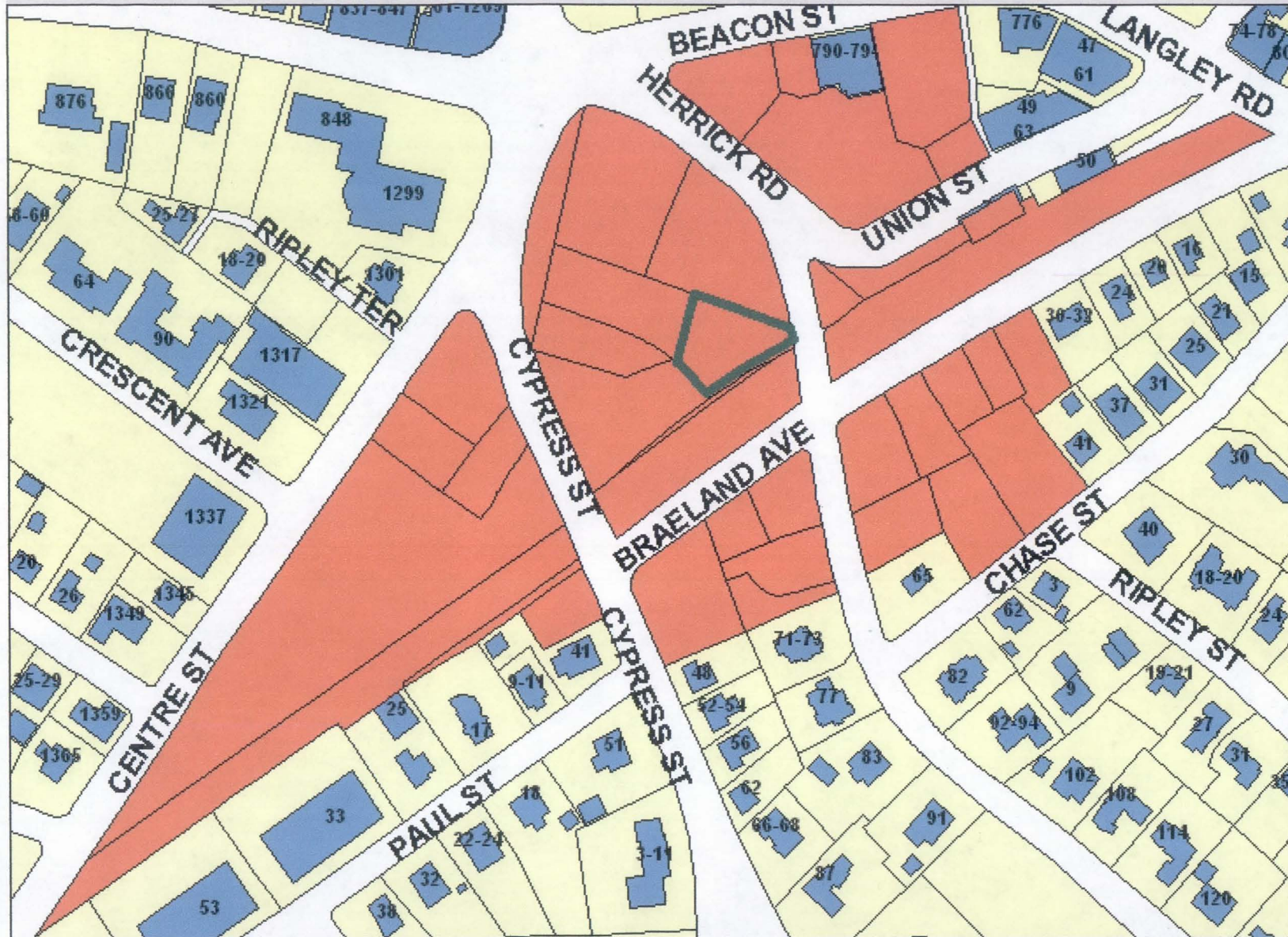






NEWTON GIS DATA

80-17



The information on this map is from the Newton Geographic Information System (GIS). The City of Newton cannot guarantee the accuracy of this information. Each user is responsible for determining the data's suitability for its intended purpose.

City departments will not approve applications based solely on GIS data. City staff correct errors as they are identified.

-  Buildings
-  Property Lines
-  Lakes & Rivers
-  Easements

Property Location:

39 HERRICK RD

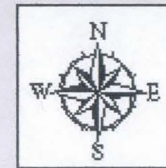
Property ID:

61035 0007

Land Use: Lot Size:

132

11638 Sq. Ft.



1 inch = Approximately 219 Feet

MAP DATE: April 18, 2017