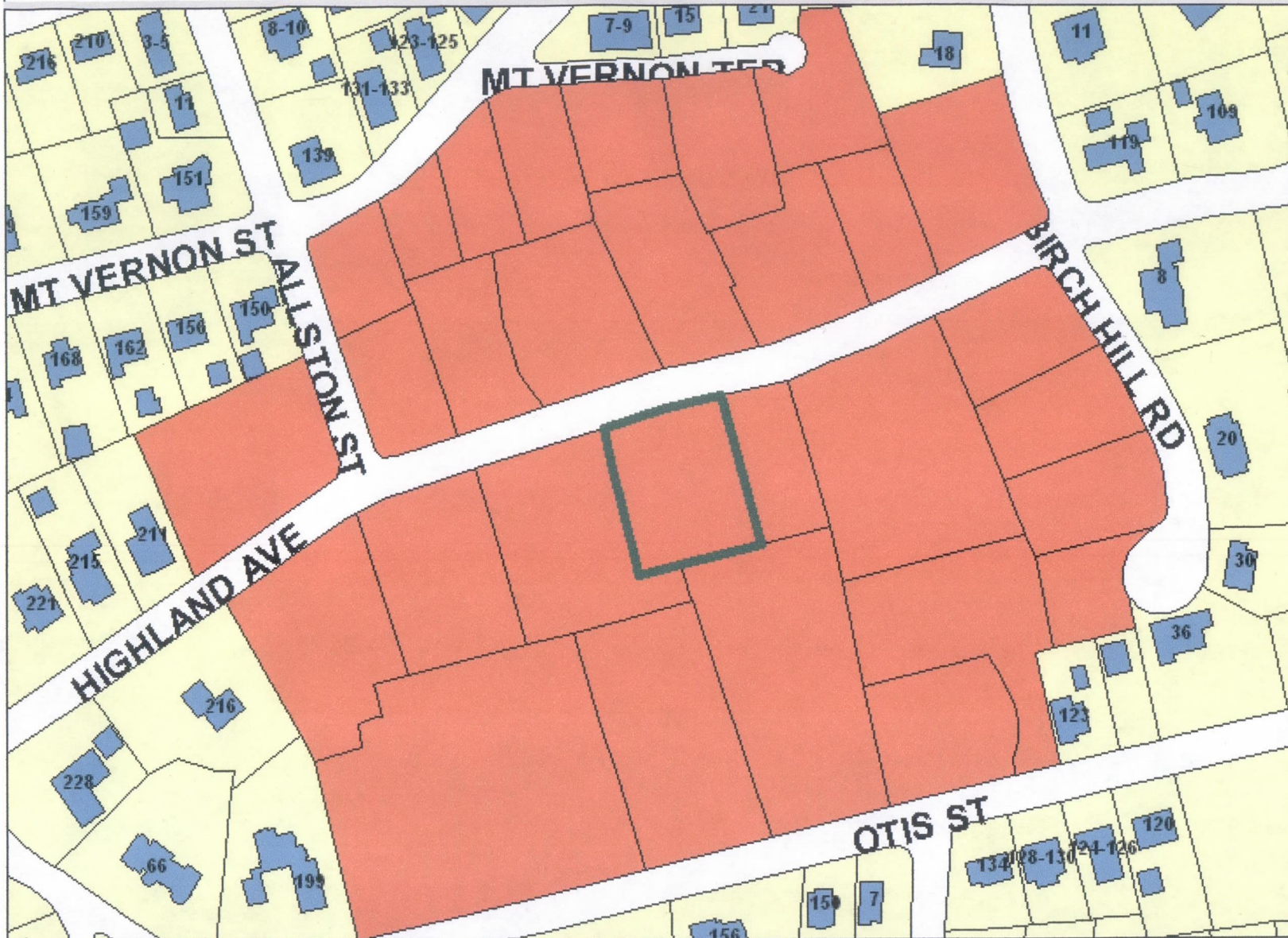






NEWTON GIS DATA



The information on this map is from the Newton Geographic Information System (GIS). The City of Newton cannot guarantee the accuracy of this information. Each user is responsible for determining the data's suitability for its intended purpose.

City departments will not approve applications based solely on GIS data. City staff correct errors as they are identified.

-  Buildings
-  Property Lines
-  Lakes & Rivers
-  Easements

Property Location:

164 HIGHLAND AVE

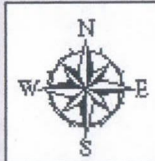
Property ID:

24012 0020

Land Use: Lot Size:

101

22780 Sq. Ft.



1 inch = Approximately 177 Feet

MAP DATE: May 22, 2017