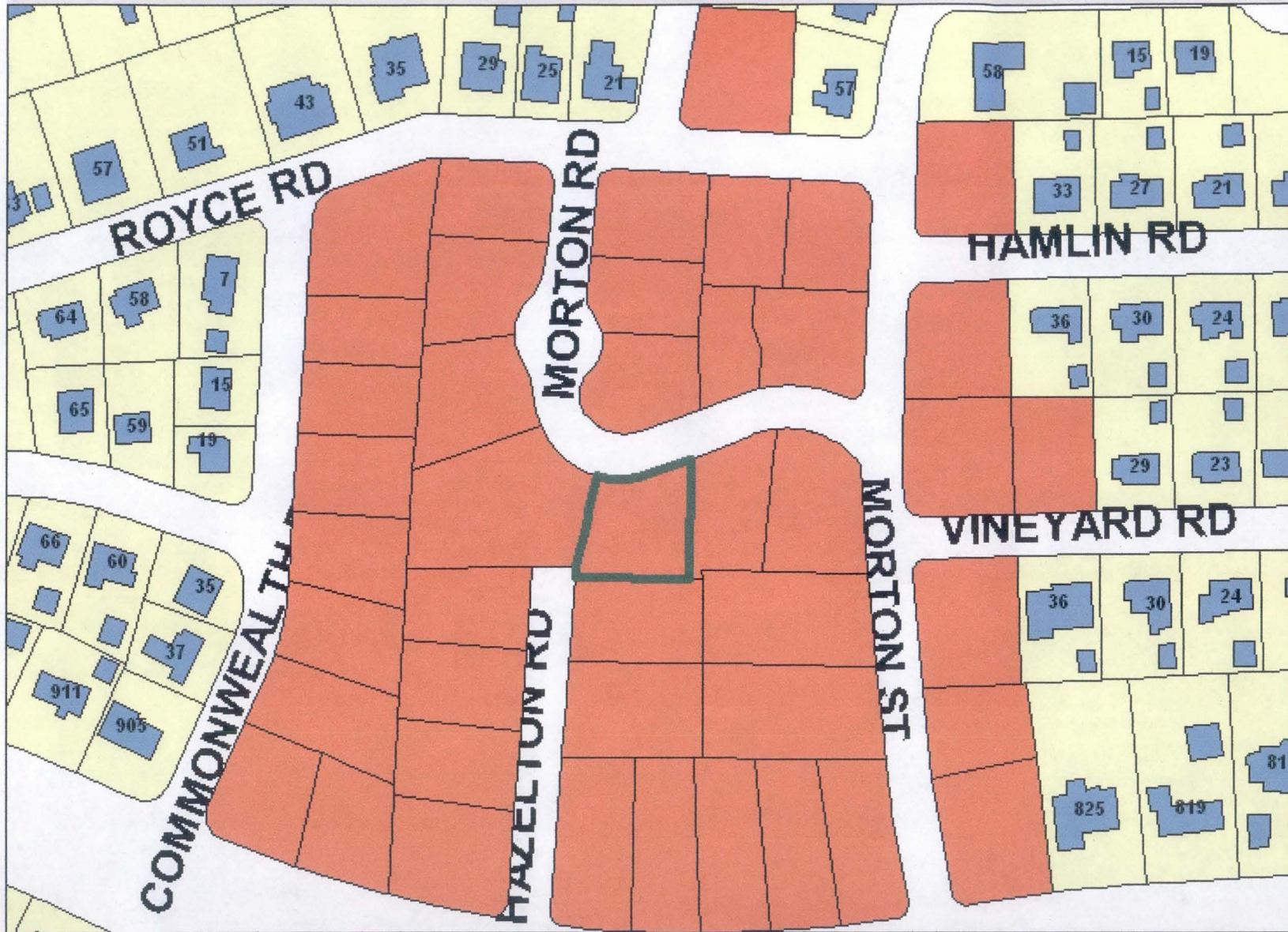




NEWTON GIS DATA

310-16



The information on this map is from the Newton Geographic Information System (GIS). The City of Newton cannot guarantee the accuracy of this information. Each user is responsible for determining the data's suitability for its intended purpose.

City departments will not approve applications based solely on GIS data. City staff correct errors as they are identified.

-  Buildings
-  Property Lines
-  Lakes & Rivers
-  Easements

Property Location:

20 MORTON RD

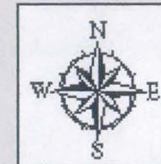
Property ID:

24043 0018

Land Use: Lot Size:

101

8705 Sq. Ft.



1 inch = Approximately 149 Feet

MAP DATE: September 19, 2016