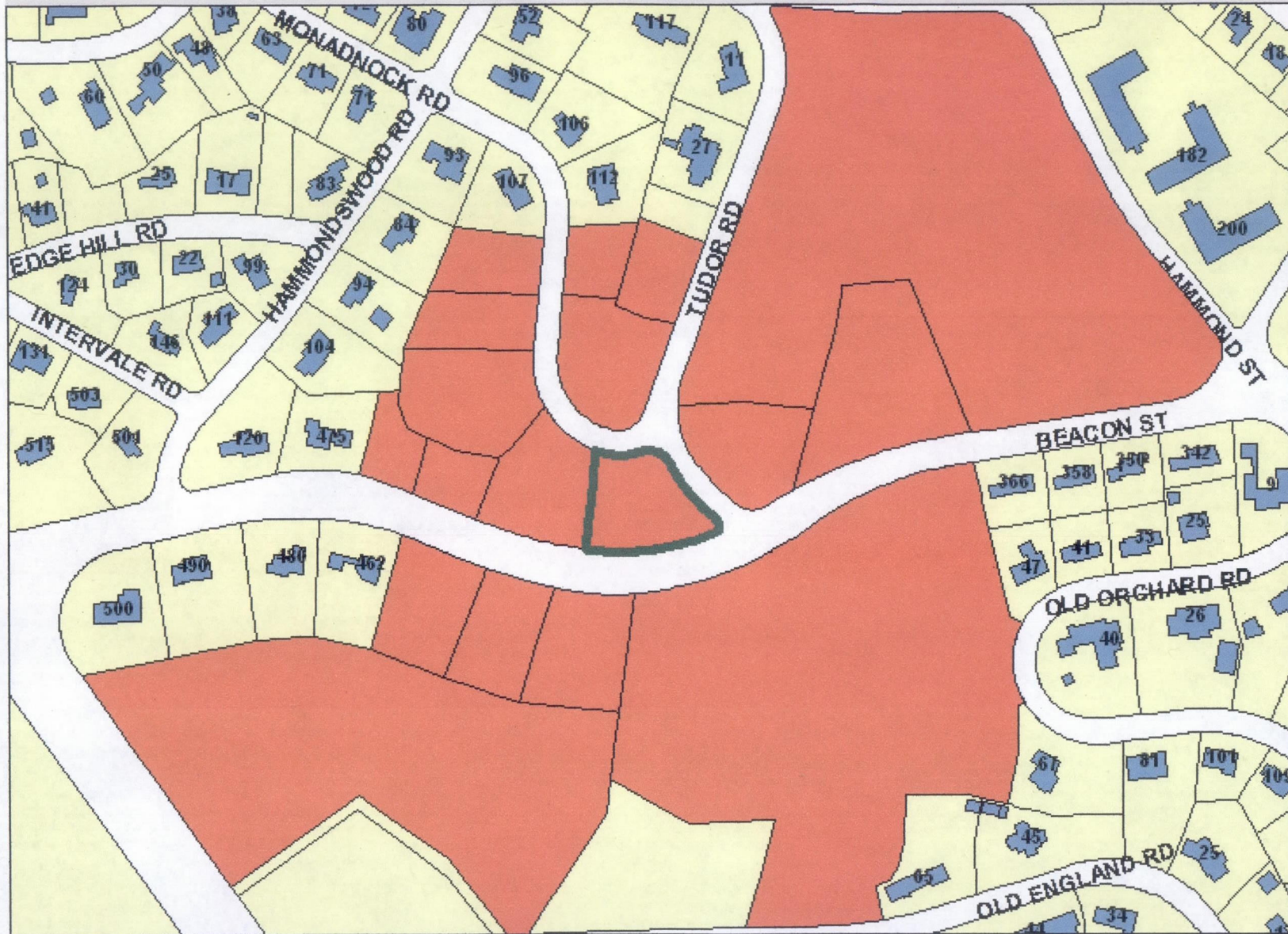






NEWTON GIS DATA



The information on this map is from the Newton Geographic Information System (GIS). The City of Newton cannot guarantee the accuracy of this information. Each user is responsible for determining the data's suitability for its intended purpose.

City departments will not approve applications based solely on GIS data. City staff correct errors as they are identified.

-  Buildings
-  Property Lines
-  Lakes & Rivers
-  Easements

Property Location:

155 MONADNOCK RD

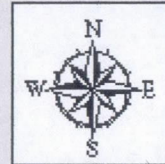
Property ID:

61017 0001

Land Use: Lot Size:

101

29100 Sq. Ft.



1 inch = Approximately 278 Feet

MAP DATE: August 23, 2017