





The information on this map is from the Newton Geographic Information System (GIS). The City of Newton cannot guarantee the accuracy of this information. Each user is responsible for determining the data's suitability for its intended purpose.

City departments will not approve applications based solely on GIS data. City staff correct errors as they are identified.

-  Buildings
-  Property Lines
-  Lakes & Rivers
-  Easements

Property Location:

79 KENWOOD AVE

Property ID:

64020 0001

Land Use: Lot Size:

101 7964 Sq. Ft.



1 inch = Approximately 161 Feet

MAP DATE: September 19, 2016