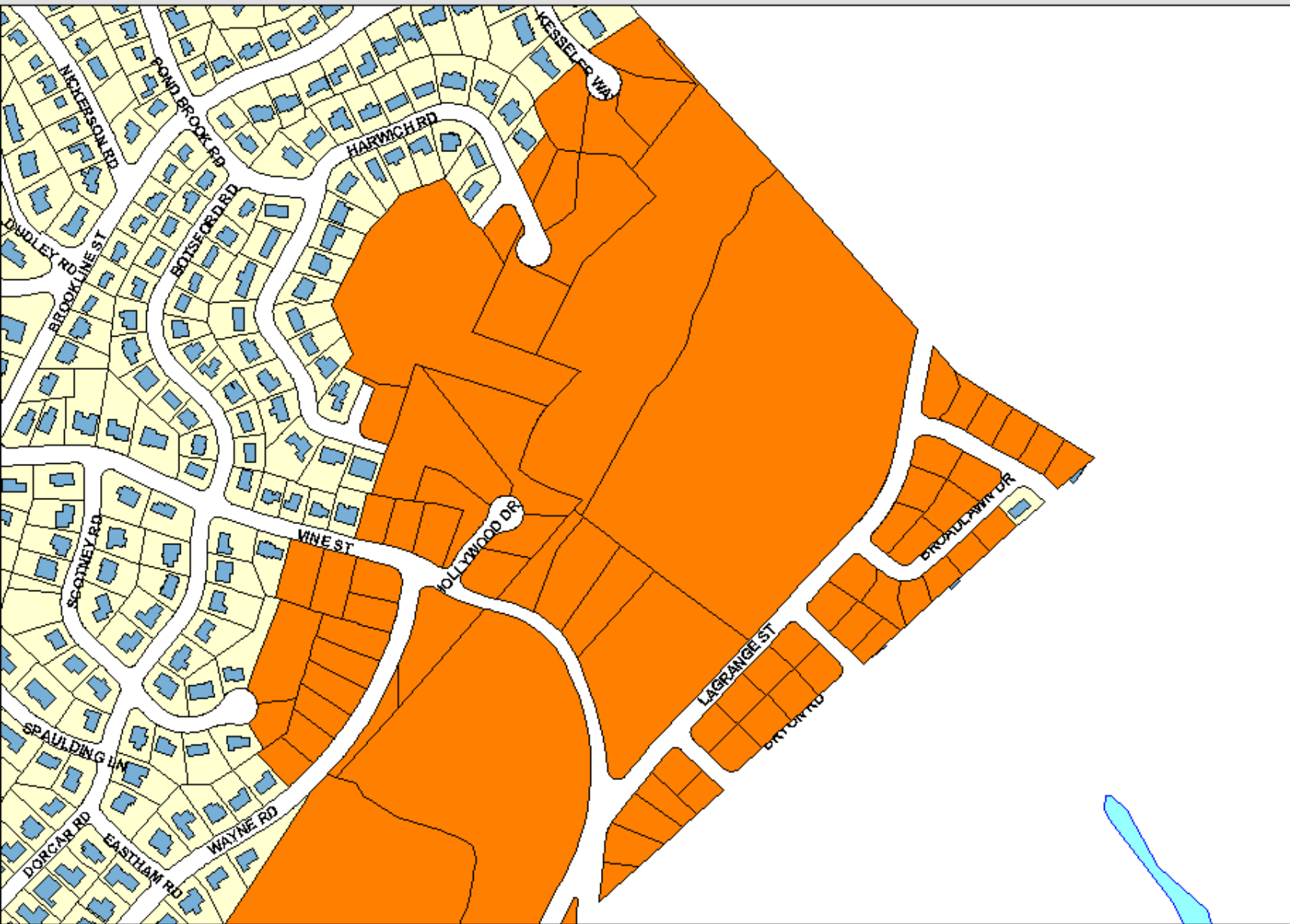


NEWTON GIS DATA



The information on this map is from the Newton Geographic Information System (GIS). The City of Newton cannot guarantee the accuracy of this information. Each user is responsible for determining the data's suitability for its intended purpose.

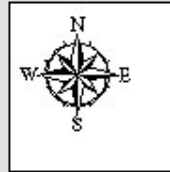
City departments will not approve applications based solely on GIS data. City staff correct errors as they are identified.

-  Buildings
-  Property Lines
-  Lakes & Rivers
-  Easements

Property Location:

Property ID:

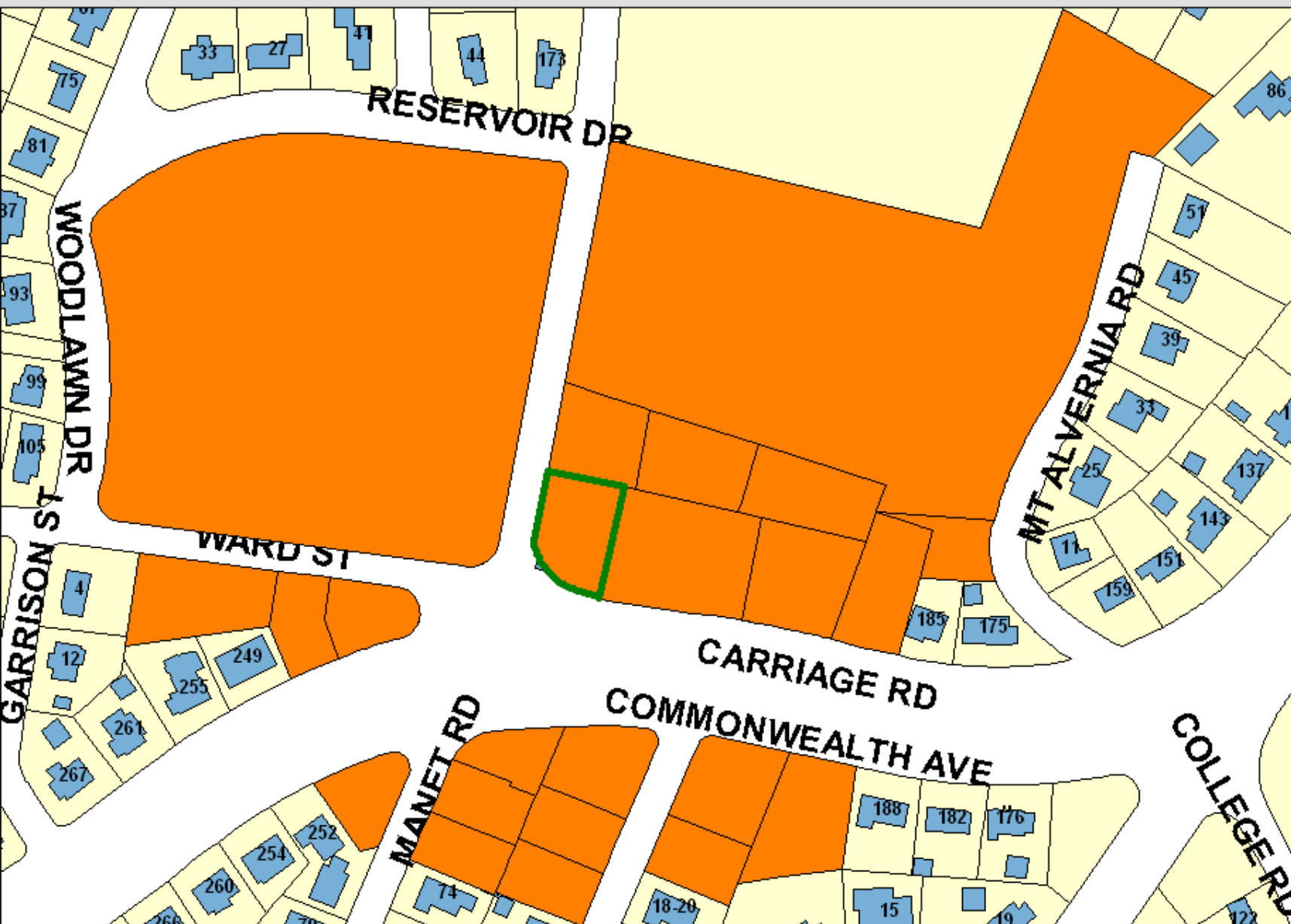
Land Use: Lot Size:



1 inch = Approximately 447 Feet



NEWTON GIS DATA



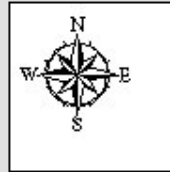
The information on this map is from the Newton Geographic Information System (GIS). The City of Newton cannot guarantee the accuracy of this information. Each user is responsible for determining the data's suitability for its intended purpose. City departments will not approve applications based solely on GIS data. City staff correct errors as soon as they are identified.

-  Buildings
-  Property Lines
-  Lakes & Rivers
-  Easements

Property Location:
219 COMMONWEALTH AVE

Property ID:
63008 0019

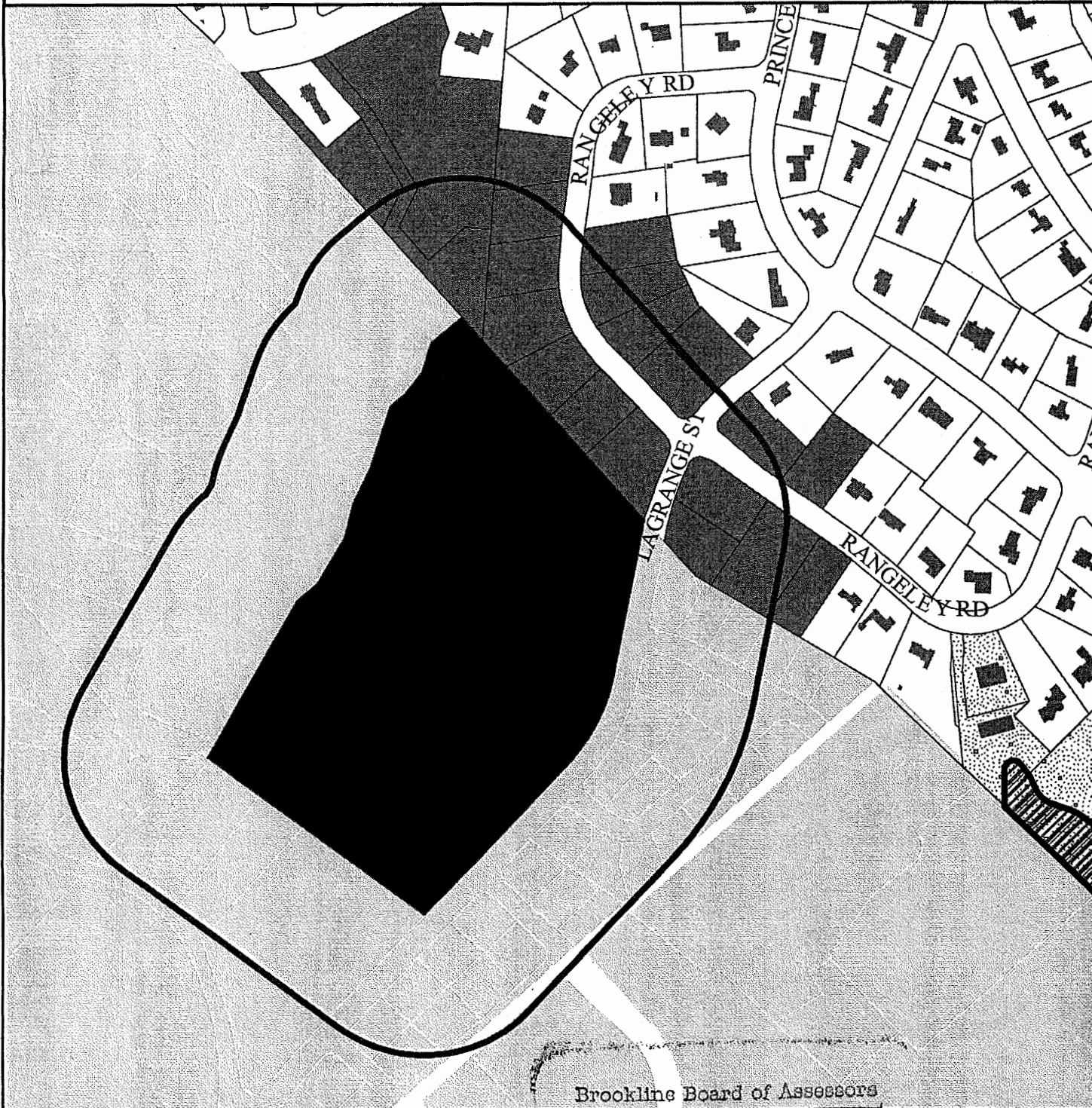
Land Use: Lot Size:



1 inch = Approximately 185 Feet



Town of Brookline





Brookline Board of Assessors

Date: 5/18/2018

Property ID: Newton Property
Address: 200 ESTATE DRIVE NEWTON, MA
Owner: KESSLER WOODS, LLC

Legend

-  Subject
-  Abutters

1 inch = 292 feet

Attest:
A True Copy



Disclaimer: The information shown on this map is from the Brookline Geographic Information System (GIS) Database. The Town of Brookline makes no claims, no representations, and no warranties, express or implied, concerning the validity (express or implied), the reliability, or the accuracy of the GIS data and GIS data products furnished by the Town, including the implied validity of any uses of such data.

This application is intended for reference only. For certified parcel information please contact the Town of Brookline Assessors Office.