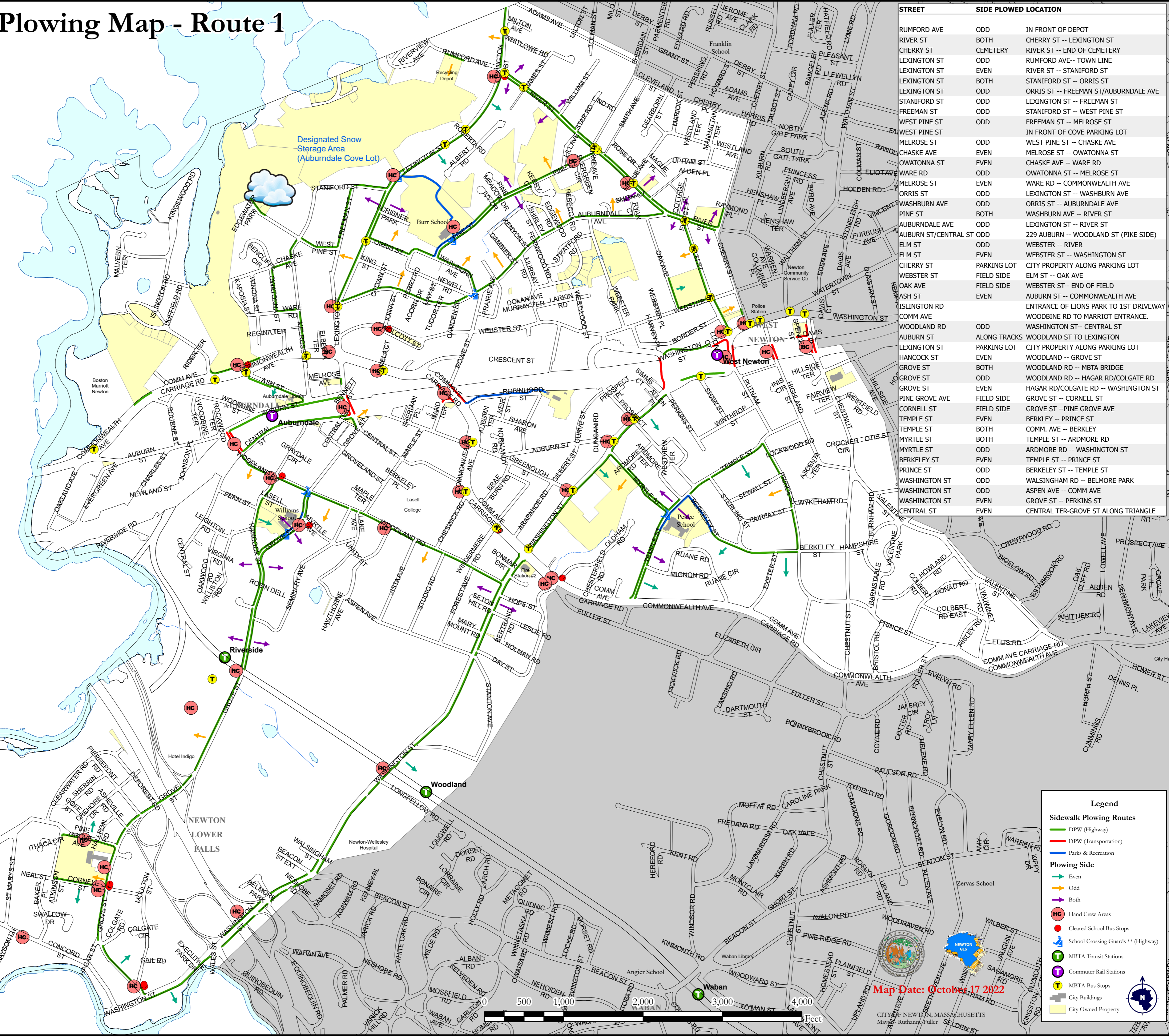


# Sidewalk Snow Plowing Map - Route 1

12.52 Miles



Designated Snow Storage Area (Auburndale Cove Lot)

STREET	SIDE PLOWED LOCATION
RUMFORD AVE	ODD IN FRONT OF DEPOT
RIVER ST	BOTH CHERRY ST -- LEXINGTON ST
CHERRY ST	CEMETERY RIVER ST -- END OF CEMETERY
LEXINGTON ST	ODD RUMFORD AVE-- TOWN LINE
LEXINGTON ST	EVEN RIVER ST -- STANFORD ST
LEXINGTON ST	BOTH STANFORD ST -- ORRIS ST
LEXINGTON ST	ODD ORRIS ST -- FREEMAN ST/AUBURNDALE AVE
STANFORD ST	ODD LEXINGTON ST -- FREEMAN ST
FREEMAN ST	ODD STANFORD ST -- WEST PINE ST
WEST PINE ST	ODD FREEMAN ST -- MELROSE ST
WEST PINE ST	IN FRONT OF COVE PARKING LOT
MELROSE ST	ODD WEST PINE ST -- CHASKE AVE
CHASKE AVE	EVEN MELROSE ST -- OWATONNA ST
OWATONNA ST	EVEN CHASKE AVE -- WARE RD
WARE RD	ODD OWATONNA ST -- MELROSE ST
MELROSE ST	EVEN WARE RD -- COMMONWEALTH AVE
ORRIS ST	ODD LEXINGTON ST -- WASHBURN AVE
WASHBURN AVE	ODD ORRIS ST -- AUBURNDALE AVE
PINE ST	BOTH WASHBURN AVE -- RIVER ST
AUBURNDALE AVE	ODD LEXINGTON ST -- RIVER ST
AUBURN ST/CENTRAL ST	ODD 229 AUBURN -- WOODLAND ST (PIKE SIDE)
ELM ST	ODD WEBSTER -- RIVER
ELM ST	EVEN WEBSTER ST -- WASHINGTON ST
CHERRY ST	PARKING LOT CITY PROPERTY ALONG PARKING LOT
WEBSTER ST	FIELD SIDE FIELD ST -- OAK AVE
OAK AVE	FIELD SIDE WEBSTER ST-- END OF FIELD
ASH ST	EVEN AUBURN ST -- COMMONWEALTH AVE
ISLINGTON RD	ENTRANCE OF LIONS PARK TO 1ST DRIVEWAY
COMM AVE	WOODBINE RD TO MARRIOTT ENTRANCE.
WOODLAND RD	ODD WASHINGTON ST-- CENTRAL ST
AUBURN ST	ALONG TRACKS WOODLAND ST TO LEXINGTON
LEXINGTON ST	PARKING LOT CITY PROPERTY ALONG PARKING LOT
HANCOCK ST	EVEN WOODLAND -- GROVE ST
GROVE ST	BOTH WOODLAND RD -- MBTA BRIDGE
GROVE ST	ODD WOODLAND RD -- HAGAR RD/COLGATE RD
GROVE ST	EVEN HAGAR RD/COLGATE RD -- WASHINGTON ST
PINE GROVE AVE	FIELD SIDE GROVE ST -- CORNELL ST
CORNELL ST	FIELD SIDE GROVE ST -- PINE GROVE AVE
TEMPLE ST	EVEN BERKLEY -- PRINCE ST
TEMPLE ST	BOTH COMM. AVE -- BERKLEY
MYRTLE ST	BOTH TEMPLE ST -- ARDMORE RD
MYRTLE ST	ODD ARDMORE RD -- WASHINGTON ST
BERKLEY ST	EVEN TEMPLE ST -- PRINCE ST
PRINCE ST	ODD BERKLEY ST -- TEMPLE ST
WASHINGTON ST	ODD WALSINGHAM RD -- BELMONT PARK
WASHINGTON ST	ODD ASPEN AVE -- COMM AVE
WASHINGTON ST	EVEN GROVE ST -- PERKINS ST
CENTRAL ST	EVEN CENTRAL TER-GROVE ST ALONG TRIANGLE

**Legend**

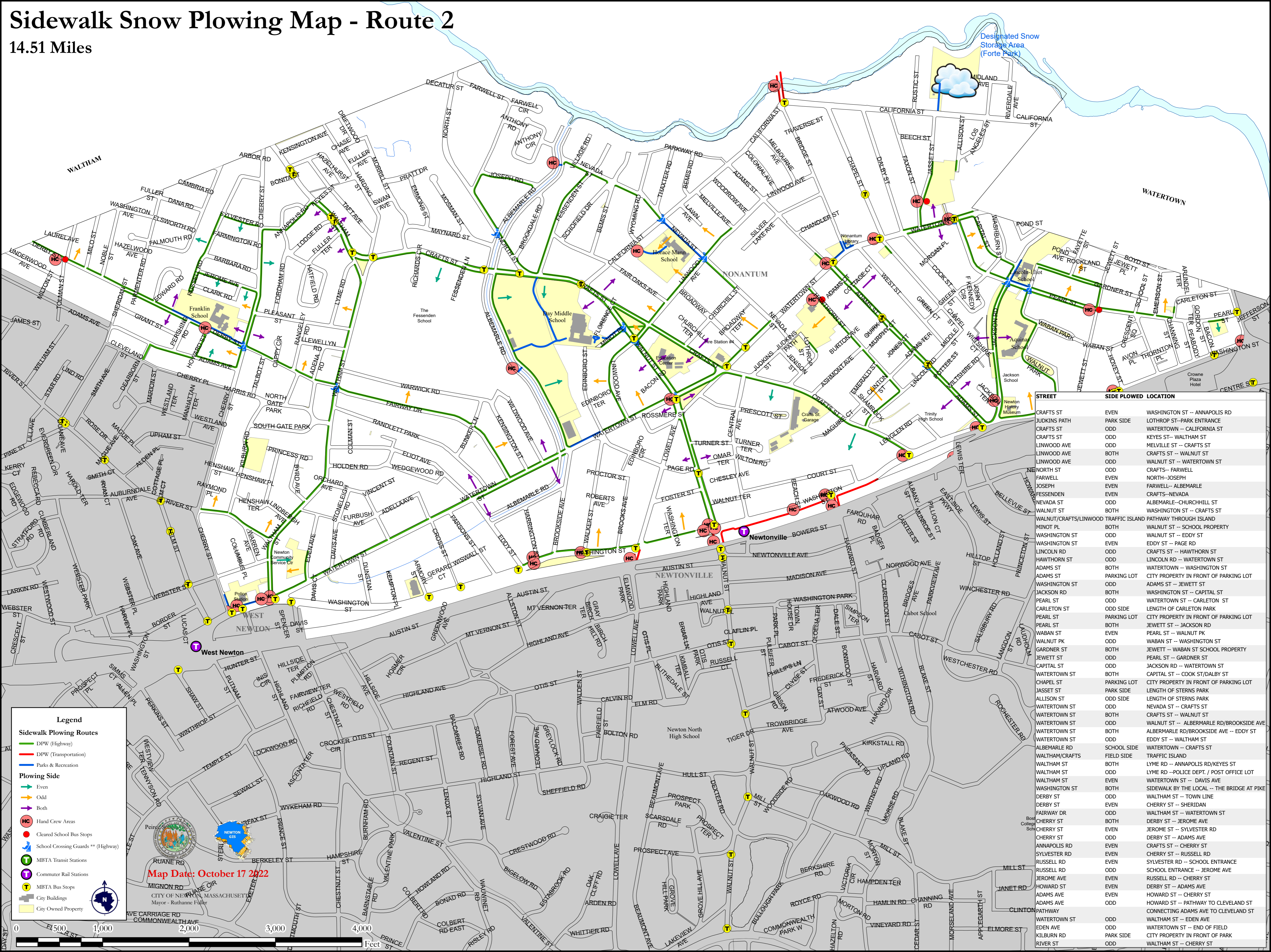
- Sidewalk Plowing Routes**
  - DPW (Highway)
  - DPW (Transportation)
  - Parks & Recreation
- Plowing Side**
  - Even
  - Odd
  - Both
- Hand Crew Areas** (HC)
- Cleared School Bus Stops** (S)
- School Crossing Guards\*\* (Highway)** (SG)
- MBTA Transit Stations** (T)
- Commuter Rail Stations** (R)
- MBTA Bus Stops** (B)
- City Buildings** (grey square)
- City Owned Property** (yellow square)

Map Date: October 17 2022

CITY OF NEWTON, MASSACHUSETTS  
Mayor: Ruthanne Fuller

# Sidewalk Snow Plowing Map - Route 2

14.51 Miles



Designated Snow Storage Area (Forte Park)

**Legend**

**Sidewalk Plowing Routes**

- DPW (Highway)
- DPW (Transportation)
- Parks & Recreation

**Plowing Side**

- Even
- Odd
- Both

**Hand Crew Areas (HC)**

- Cleared School Bus Stops
- School Crossing Guards \*\* (Highway)

**Transit Stations**

- MBTA Transit Stations
- Commuter Rail Stations
- MBTA Bus Stops

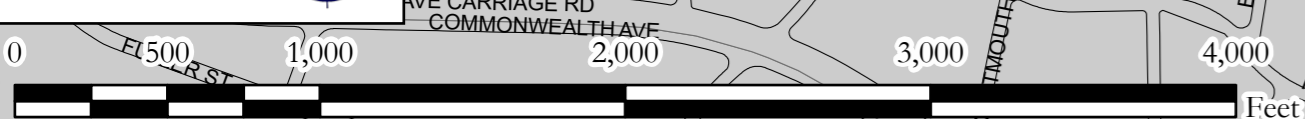
**Other**

- City Buildings
- City Owned Property

Map Date: October 17 2022

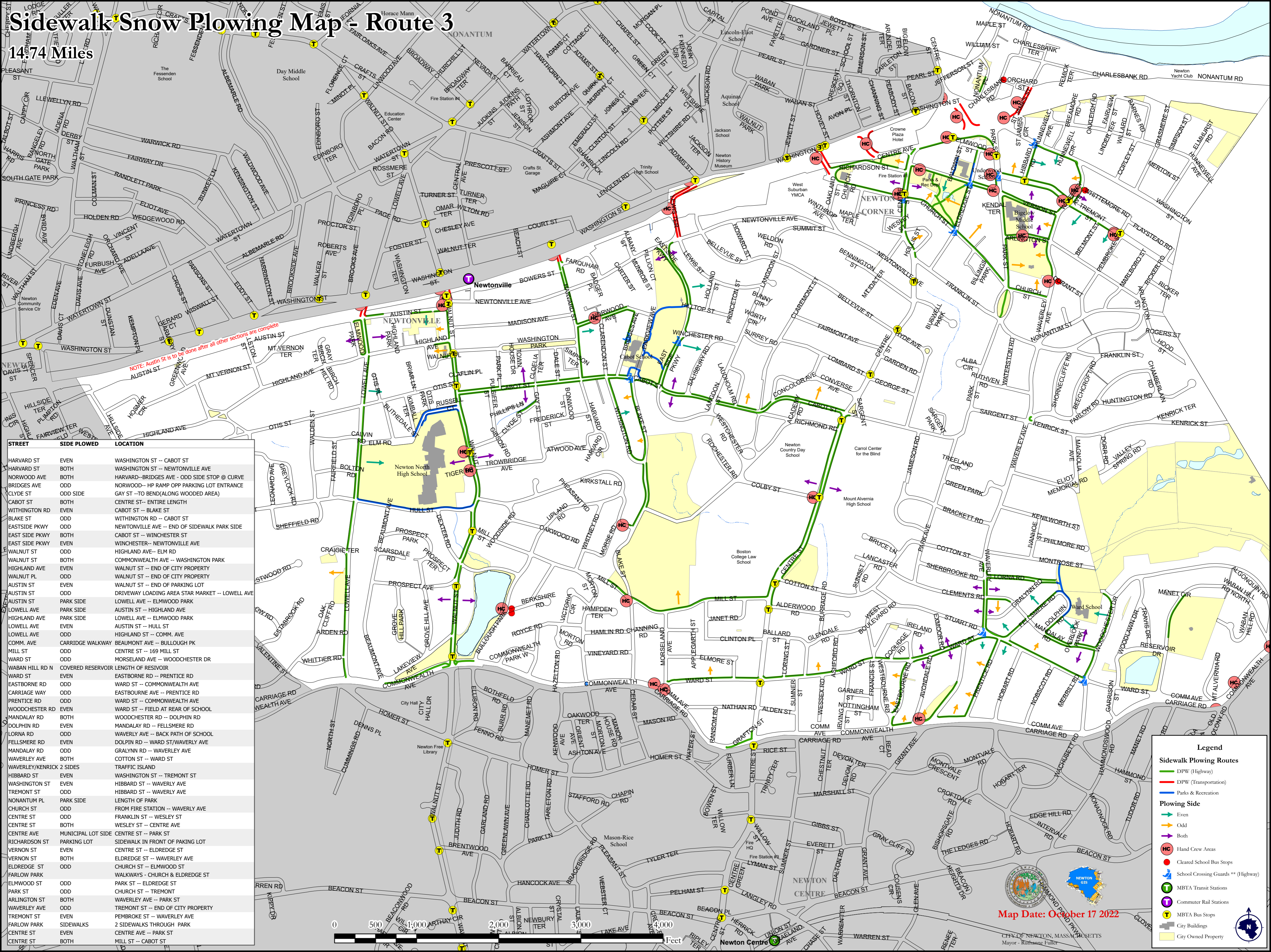
CITY OF NEWTON, MASSACHUSETTS  
Mayor - Ruthanne Fuller

STREET	SIDE PLOWED LOCATION
CRAFTS ST	EVEN WASHINGTON ST -- ANNAPOLIS RD
JUDKINS PATH	PARK SIDE LOTHROP ST--PARK ENTRANCE
CRAFTS ST	ODD WATERTOWN -- CALIFORNIA ST
CRAFTS ST	ODD KEYES ST-- WALTHAM ST
LINWOOD AVE	ODD MELVILLE ST -- CRAFTS ST
LINWOOD AVE	BOTH CRAFTS ST -- WALNUT ST
LINWOOD AVE	ODD WALNUT ST -- WATERTOWN ST
NORTH ST	ODD CRAFTS-- FARWELL
FARWELL	EVEN NORTH--JOSEPH
JOSEPH	EVEN FARWELL-- ALBEMARLE
FESSENDEN	EVEN CRAFTS--NEVADA
NEVADA ST	ODD ALBEMARLE--CHURCHILL ST
WALNUT ST	BOTH WASHINGTON ST -- CRAFTS ST
WALNUT/CRAFTS/LINWOOD	TRAFFIC ISLAND PATHWAY THROUGH ISLAND
MINOT PL	BOTH WALNUT ST -- SCHOOL PROPERTY
WASHINGTON ST	ODD WALNUT ST -- EDDY ST
WASHINGTON ST	EVEN EDDY ST -- PAGE RD
LINCOLN RD	ODD CRAFTS ST -- HAWTHORN ST
HAWTHORN ST	ODD LINCOLN RD -- WATERTOWN ST
ADAMS ST	BOTH WATERTOWN -- WASHINGTON ST
WASHINGTON ST	ODD ADAMS ST -- JEWETT ST
JACKSON RD	BOTH WASHINGTON ST -- CAPITAL ST
PEARL ST	ODD WATERTOWN ST -- CARLETON ST
CARLETON ST	ODD SIDE LENGTH OF CARLETON PARK
PEARL ST	PARKING LOT CITY PROPERTY IN FRONT OF PARKING LOT
PEARL ST	BOTH JEWETT ST -- JACKSON RD
WABAN ST	EVEN PEARL ST -- WALNUT PK
WALNUT PK	ODD WABAN ST -- WASHINGTON ST
GARDNER ST	BOTH JEWETT -- WABAN ST SCHOOL PROPERTY
JEWETT ST	ODD PEARL ST -- GARDNER ST
CAPITAL ST	ODD JACKSON RD -- WATERTOWN ST
WATERTOWN ST	BOTH CAPITAL ST -- COOK ST/DALBY ST
CHAPEL ST	PARKING LOT CITY PROPERTY IN FRONT OF PARKING LOT
JASSET ST	PARK SIDE LENGTH OF STERNS PARK
ALLISON ST	ODD SIDE LENGTH OF STERNS PARK
WATERTOWN ST	ODD NEVADA ST -- CRAFTS ST
WATERTOWN ST	BOTH CRAFTS ST -- WALNUT ST
WATERTOWN ST	ODD WALNUT ST -- ALBEMARLE RD/BROOKSIDE AVE
WATERTOWN ST	BOTH ALBEMARLE RD/BROOKSIDE AVE -- EDDY ST
WATERTOWN ST	ODD EDDY ST -- WALTHAM ST
ALBEMARLE RD	SCHOOL SIDE WATERTOWN -- CRAFTS ST
WALTHAM/CRAFTS	FIELD SIDE TRAFFIC ISLAND
WALTHAM ST	BOTH LYME RD -- ANNAPOLIS RD/KEYES ST
WALTHAM ST	ODD LYME RD -- POLICE DEPT. / POST OFFICE LOT
WALTHAM ST	EVEN WATERTOWN ST -- DAVIS AVE
WASHINGTON ST	BOTH SIDEWALK BY THE LOCAL -- THE BRIDGE AT PIKE
DERBY ST	ODD WALTHAM ST -- TOWN LINE
DERBY ST	EVEN CHERRY ST -- SHERIDAN
FAIRWAY DR	ODD WALTHAM ST -- WATERTOWN ST
CHERRY ST	BOTH CHERRY ST -- JEROME AVE
CHERRY ST	EVEN JEROME ST -- SYLVESTER RD
CHERRY ST	ODD CHERRY ST -- ADAMS AVE
ANNAPOLIS RD	EVEN CRAFTS ST -- CHERRY ST
SYLVESTER RD	EVEN CHERRY ST -- RUSSELL RD
RUSSELL RD	EVEN SYLVESTER RD -- SCHOOL ENTRANCE
RUSSELL RD	ODD SCHOOL ENTRANCE -- JEROME AVE
JEROME AVE	EVEN RUSSELL RD -- CHERRY ST
HOWARD ST	EVEN DERBY ST -- ADAMS AVE
ADAMS AVE	EVEN HOWARD ST -- CHERRY ST
ADAMS AVE	ODD HOWARD ST -- PATHWAY TO CLEVELAND ST
PATHWAY	CONNECTING ADAMS AVE TO CLEVELAND ST
WATERTOWN ST	ODD WALTHAM ST -- EDEN AVE
EDEN AVE	ODD WATERTOWN ST -- END OF FIELD
KILBURN RD	PARK SIDE CITY PROPERTY IN FRONT OF PARK
RIVER ST	ODD WALTHAM ST -- CHERRY ST



# Sidewalk Snow Plowing Map - Route 3

1474 Miles



NOTE: Austin St is to be done after all other sections are complete

STREET	SIDE PLOWED	LOCATION
HARVARD ST	EVEN	WASHINGTON ST -- CABOT ST
HARVARD ST	BOTH	WASHINGTON ST -- NEWTONVILLE AVE
NORWOOD AVE	BOTH	HARVARD--BRIDGES AVE - ODD SIDE STOP @ CURVE
BRIDGES AVE	ODD	NORWOOD-- HP RAMP OPP PARKING LOT ENTRANCE
CLYDE ST	ODD SIDE	GAY ST --TO BEND(ALONG WOODED AREA)
CABOT ST	BOTH	CENTRE ST-- ENTIRE LENGTH
WITHINGTON RD	EVEN	CABOT ST -- BLAKE ST
BLAKE ST	ODD	WITHINGTON RD -- CABOT ST
EASTSIDE PKWY	ODD	NEWTONVILLE AVE -- END OF SIDEWALK PARK SIDE
EAST SIDE PKWY	BOTH	CABOT ST -- WINCHESTER ST
EAST SIDE PKWY	EVEN	WINCHESTER-- NEWTONVILLE AVE
WALNUT ST	ODD	HIGHLAND AVE-- ELM RD
HIGHLAND AVE	BOTH	COMMONWEALTH AVE -- WASHINGTON PARK
WALNUT PL	EVEN	WALNUT ST -- END OF CITY PROPERTY
WALNUT PL	ODD	WALNUT ST -- END OF CITY PROPERTY
AUSTIN ST	EVEN	WALNUT ST -- END OF PARKING LOT
AUSTIN ST	ODD	DRIVEWAY LOADING AREA STAR MARKET -- LOWELL AVE
AUSTIN ST	PARK SIDE	LOWELL AVE -- ELMWOOD PARK
LOWELL AVE	PARK SIDE	AUSTIN ST -- HIGHLAND AVE
HIGHLAND AVE	PARK SIDE	LOWELL AVE -- ELMWOOD PARK
LOWELL AVE	EVEN	AUSTIN ST -- HULL ST
LOWELL AVE	ODD	HIGHLAND ST -- COMM. AVE
COMM. AVE	CARRIDGE WALKWAY	BEAUMONT AVE -- BULLOUGH PK
MILL ST	ODD	CENTRE ST -- 169 MILL ST
WARD ST	ODD	MORSELAND AVE -- WOODCHESTER DR
WABAN HILL RD N	COVERED RESERVOIR	LENGTH OF RESIVOIR
WARD ST	EVEN	EASTBORNE RD -- PRENTICE RD
EASTBORNE RD	ODD	WARD ST -- COMMONWEALTH AVE
CARRIAGE WAY	ODD	EASTBOURNE AVE -- PRENTICE RD
PRENTICE RD	ODD	WARD ST -- COMMONWEALTH AVE
WOODCHESTER RD	EVEN	WARD ST -- FIELD AT REAR OF SCHOOL
MANDALAY RD	BOTH	WOODCHESTER RD -- DOLPHIN RD
DOLPHIN RD	EVEN	MANDALAY RD -- FELLSMERE RD
LORNA RD	ODD	WAVERLY AVE -- BACK PATH OF SCHOOL
FELLSMERE RD	EVEN	DOLPHIN RD -- WARD ST/WAVERLY AVE
MANDALAY RD	ODD	GRALYNN RD -- WAVERLEY AVE
WAVERLEY AVE	BOTH	COTTON ST -- WARD ST
WAVERLEY/KENRICK 2 SIDES	TRAFFIC ISLAND	
HIBBARD ST	EVEN	WASHINGTON ST -- TREMONT ST
WASHINGTON ST	EVEN	HIBBARD ST -- WAVERLY AVE
TREMONT ST	ODD	HIBBARD ST -- WAVERLY AVE
NONANTUM PL	PARK SIDE	LENGTH OF PARK
CHURCH ST	ODD	FROM FIRE STATION -- WAVERLY AVE
CENTRE ST	ODD	FRANKLIN ST -- WESLEY ST
CENTRE ST	BOTH	WESLEY ST -- CENTRE AVE
CENTRE AVE	MUNICIPAL LOT SIDE	CENTRE ST -- PARK ST
RICHARDSON ST	PARKING LOT	SIDEWALK IN FRONT OF PAKING LOT
VERNON ST	EVEN	CENTRE ST -- ELDRIDGE ST
VERNON ST	BOTH	ELDRIDGE ST -- WAVERLEY AVE
ELDRIDGE ST	ODD	CHURCH ST -- ELMWOOD ST
FARLOW PARK	WALKWAYS	CHURCH & ELDRIDGE ST
ELMWOOD ST	ODD	PARK ST -- ELDRIDGE ST
PARK ST	ODD	CHURCH ST -- TREMONT
ARLINGTON ST	BOTH	WAVERLEY AVE -- PARK ST
WAVERLEY AVE	ODD	TREMONT ST -- END OF CITY PROPERTY
TREMONT ST	EVEN	PEMBROKE ST -- WAVERLEY AVE
FARLOW PARK	SIDEWALKS	2 SIDEWALKS THROUGH PARK
CENTRE ST	EVEN	CENTRE AVE -- PARK ST
CENTRE ST	BOTH	MILL ST -- CABOT ST

**Legend**

**Sidewalk Plowing Routes**

- DPW (Highway)
- DPW (Transportation)
- Parks & Recreation


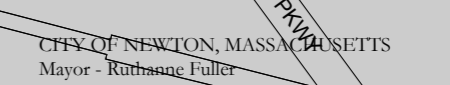
**Plowing Side**

- Even
- Odd
- Both

**Hand Crew Areas (HC)**

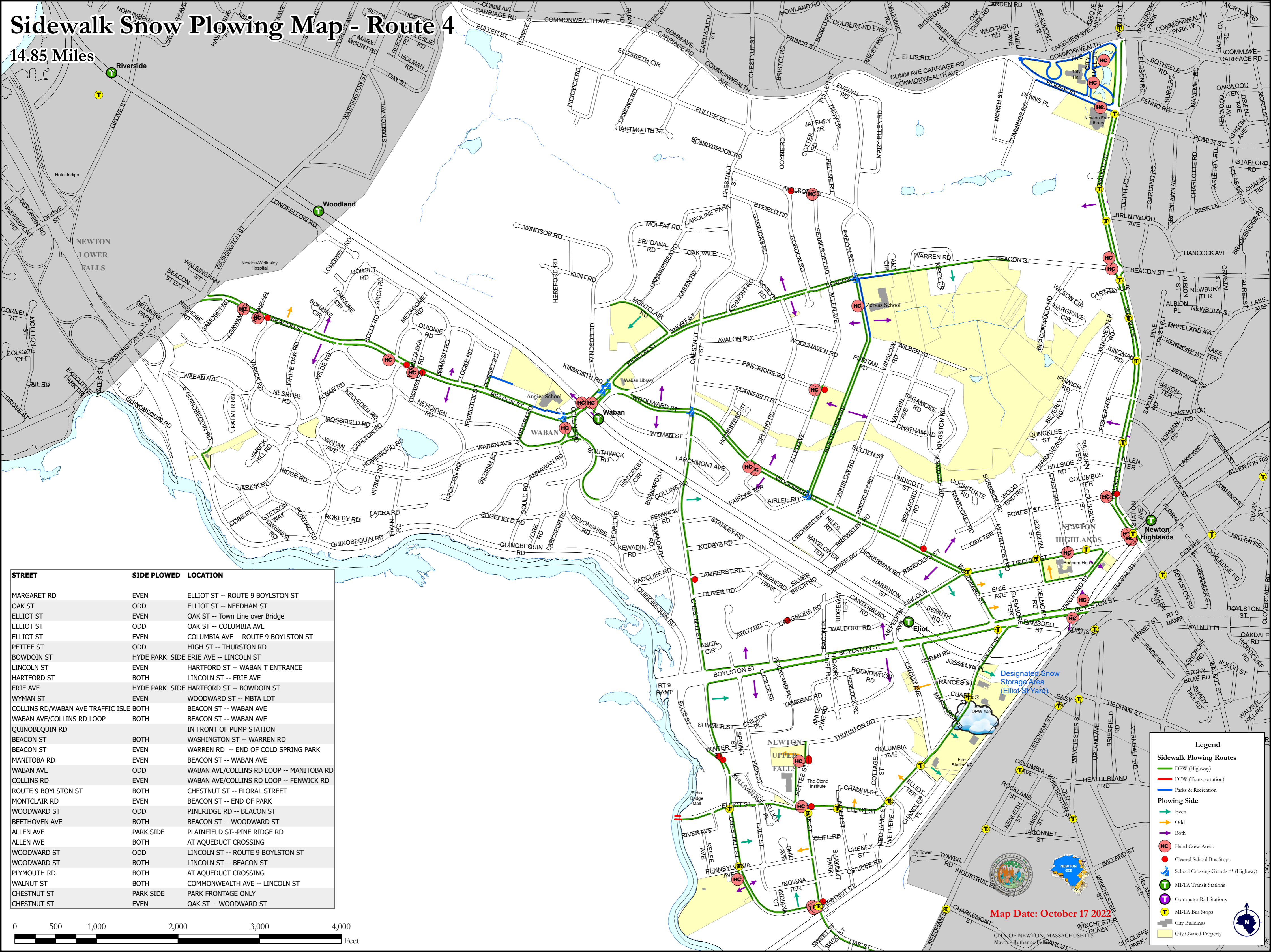
- Cleared School Bus Stops
- School Crossing Guards \*\* (Highway)
- MBTA Transit Stations
- Commuter Rail Stations
- MBTA Bus Stops
- City Buildings
- City Owned Property

Map Date: October 17 2022

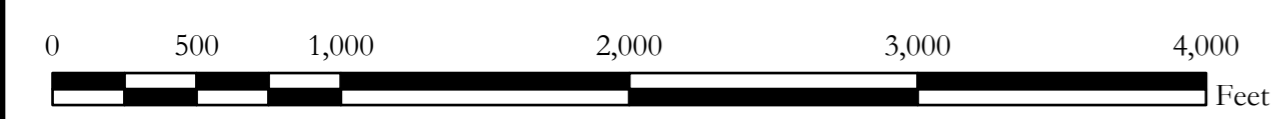


# Sidewalk Snow Plowing Map - Route 4

14.85 Miles



STREET	SIDE PLOWED	LOCATION
MARGARET RD	EVEN	ELLIOT ST -- ROUTE 9 BOYLSTON ST
OAK ST	ODD	ELLIOT ST -- NEEDHAM ST
ELLIOT ST	EVEN	OAK ST -- Town Line over Bridge
ELLIOT ST	ODD	OAK ST -- COLUMBIA AVE
ELLIOT ST	EVEN	COLUMBIA AVE -- ROUTE 9 BOYLSTON ST
PETTEE ST	ODD	HIGH ST -- THURSTON RD
BOWDOIN ST	HYPACK SIDE	ERIE AVE -- LINCOLN ST
LINCOLN ST	EVEN	HARTFORD ST -- WABAN T ENTRANCE
HARTFORD ST	BOTH	LINCOLN ST -- ERIE AVE
ERIE AVE	HYPACK SIDE	HARTFORD ST -- BOWDOIN ST
WYMAN ST	EVEN	WOODWARD ST -- MBTA LOT
COLLINS RD/WABAN AVE TRAFFIC ISLE	BOTH	BEACON ST -- WABAN AVE
WABAN AVE/COLLINS RD LOOP	BOTH	BEACON ST -- WABAN AVE
QUINOBEQUIN RD		IN FRONT OF PUMP STATION
BEACON ST	BOTH	WASHINGTON ST -- WARREN RD
BEACON ST	EVEN	WARREN RD -- END OF COLD SPRING PARK
MANITOBA RD	EVEN	BEACON ST -- WABAN AVE
WABAN AVE	ODD	WABAN AVE/COLLINS RD LOOP -- MANITOBA RD
COLLINS RD	EVEN	WABAN AVE/COLLINS RD LOOP -- FENWICK RD
ROUTE 9 BOYLSTON ST	BOTH	CHESTNUT ST -- FLORAL STREET
MONTCLAIR RD	EVEN	BEACON ST -- END OF PARK
WOODWARD ST	ODD	PINERIDGE RD -- BEACON ST
BEETHOVEN AVE	BOTH	BEACON ST -- WOODWARD ST
ALLEN AVE	PARK SIDE	PLAINFIELD ST--PINE RIDGE RD
ALLEN AVE	BOTH	AT AQUEDUCT CROSSING
WOODWARD ST	ODD	LINCOLN ST -- ROUTE 9 BOYLSTON ST
WOODWARD ST	BOTH	LINCOLN ST -- BEACON ST
PLYMOUTH RD	BOTH	AT AQUEDUCT CROSSING
WALNUT ST	BOTH	COMMONWEALTH AVE -- LINCOLN ST
CHESTNUT ST	PARK SIDE	PARK FRONTAGE ONLY
CHESTNUT ST	EVEN	OAK ST -- WOODWARD ST



Map Date: October 17 2023

**Legend**

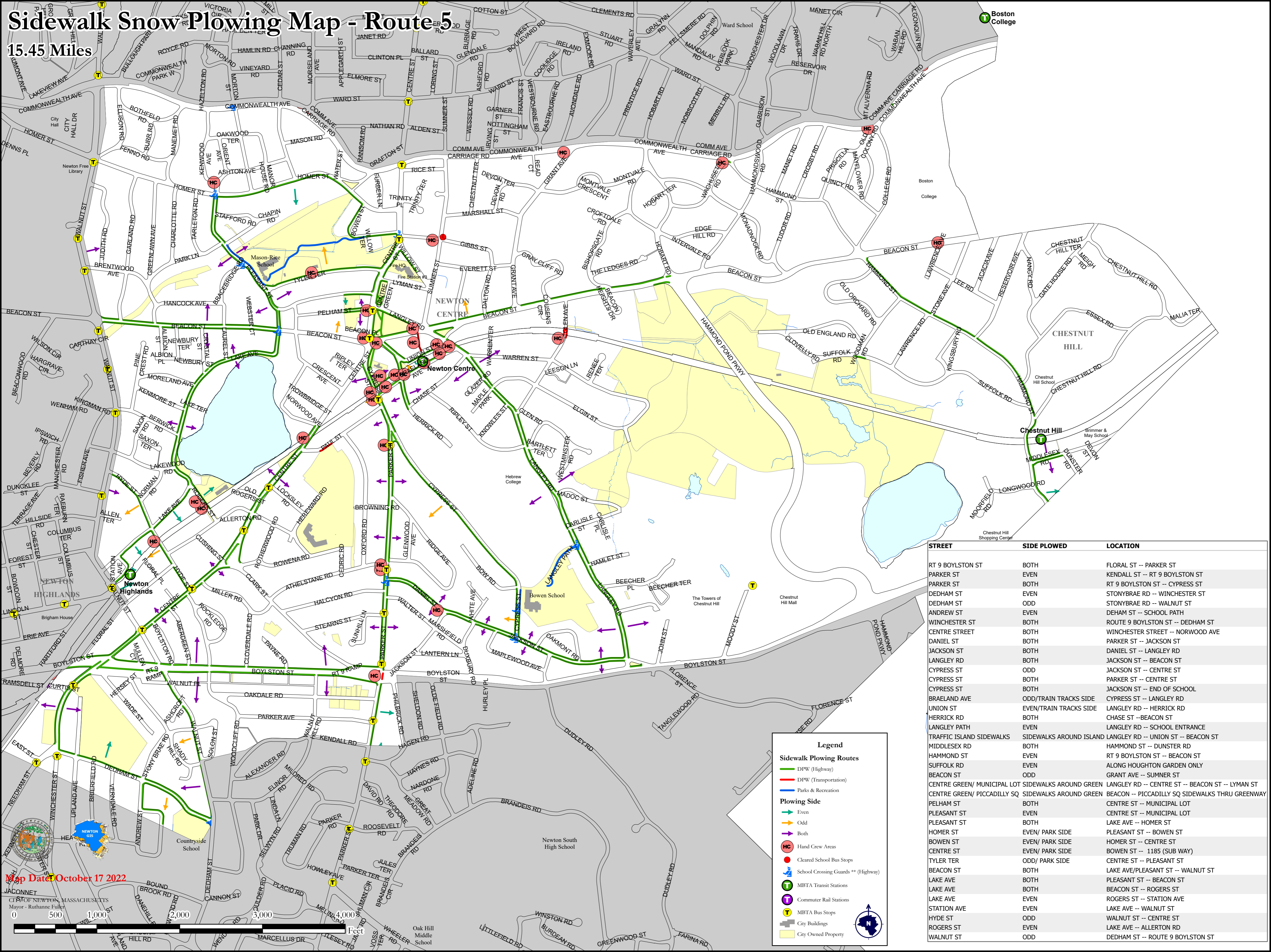
- Sidewalk Plowing Routes
  - DPW (Highway)
  - DPW (Transportation)
  - Parks & Recreation
- Plowing Side
  - Even
  - Odd
  - Both
- Hand Crew Areas (HC)
- Cleared School Bus Stops
- School Crossing Guards \*\* (Highway)
- MBTA Transit Stations
- Commuter Rail Stations
- MBTA Bus Stops
- City Buildings
- City Owned Property



CITY OF NEWTON, MASSACHUSETTS  
Mayor: Ruthanne Hanlon

# Sidewalk Snow Plowing Map - Route 5

15.45 Miles



STREET	SIDE PLOWED	LOCATION
RT 9 BOYLSTON ST	BOTH	FLORAL ST -- PARKER ST
PARKER ST	EVEN	KENDALL ST -- RT 9 BOYLSTON ST
PARKER ST	BOTH	RT 9 BOYLSTON ST -- CYPRESS ST
DEDHAM ST	EVEN	STONYBRAE RD -- WINCHESTER ST
DEDHAM ST	ODD	STONYBRAE RD -- WALNUT ST
ANDREW ST	EVEN	DEHAM ST -- SCHOOL PATH
WINCHESTER ST	BOTH	ROUTE 9 BOYLSTON ST -- DEDHAM ST
CENTRE STREET	BOTH	WINCHESTER STREET -- NORWOOD AVE
DANIEL ST	BOTH	PARKER ST -- JACKSON ST
JACKSON ST	BOTH	DANIEL ST -- LANGLEY RD
LANGLEY RD	BOTH	JACKSON ST -- BEACON ST
CYPRESS ST	ODD	JACKSON ST -- CENTRE ST
CYPRESS ST	BOTH	PARKER ST -- CENTRE ST
CYPRESS ST	BOTH	JACKSON ST -- END OF SCHOOL
BRAELAND AVE	ODD/TRAIN TRACKS SIDE	CYPRESS ST -- LANGLEY RD
UNION ST	EVEN/TRAIN TRACKS SIDE	LANGLEY RD -- HERRICK RD
HERRICK RD	BOTH	CHASE ST -- BEACON ST
LANGLEY PATH	EVEN	LANGLEY RD -- SCHOOL ENTRANCE
TRAFFIC ISLAND SIDEWALKS	SIDEWALKS AROUND ISLAND	LANGLEY RD -- UNION ST -- BEACON ST
MIDDLESEX RD	BOTH	HAMMOND ST -- DUNSTER RD
HAMMOND ST	EVEN	RT 9 BOYLSTON ST -- BEACON ST
SUFFOLK RD	EVEN	ALONG HOUGHTON GARDEN ONLY
BEACON ST	ODD	GRANT AVE -- SUMNER ST
CENTRE GREEN/ MUNICIPAL LOT	SIDEWALKS AROUND GREEN	LANGLEY RD -- CENTRE ST -- BEACON ST
CENTRE GREEN/ PICCADILLY SQ	SIDEWALKS AROUND GREEN	BEACON -- PICCADILLY SQ SIDEWALKS THRU GREENWAY
PELHAM ST	BOTH	CENTRE ST -- MUNICIPAL LOT
PLEASANT ST	EVEN	CENTRE ST -- MUNICIPAL LOT
PLEASANT ST	BOTH	LAKE AVE -- HOMER ST
HOMER ST	EVEN/ PARK SIDE	PLEASANT ST -- BOWEN ST
BOWEN ST	EVEN/ PARK SIDE	HOMER ST -- CENTRE ST
CENTRE ST	EVEN/ PARK SIDE	BOWEN ST -- 1185 (SUB WAY)
TYLER TER	ODD/ PARK SIDE	CENTRE ST -- PLEASANT ST
BEACON ST	BOTH	LAKE AVE/PLEASANT ST -- WALNUT ST
LAKE AVE	BOTH	PLEASANT ST -- BEACON ST
LAKE AVE	BOTH	BEACON ST -- ROGERS ST
LAKE AVE	EVEN	ROGERS ST -- STATION AVE
STATION AVE	EVEN	LAKE AVE -- WALNUT ST
HYDE ST	ODD	WALNUT ST -- CENTRE ST
ROGERS ST	EVEN	LAKE AVE -- ALLERTON RD
WALNUT ST	ODD	DEDHAM ST -- ROUTE 9 BOYLSTON ST

**Legend**

**Sidewalk Plowing Routes**

- DPW (Highway)
- DPW (Transportation)
- Parks & Recreation

**Plowing Side**

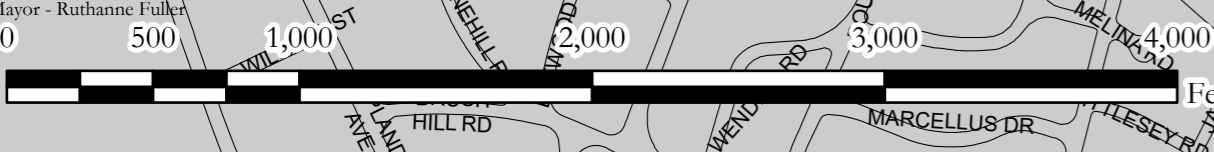
- Even
- Odd
- Both

**Other Symbols**

- Hand Crew Areas
- Cleared School Bus Stops
- School Crossing Guards\*\* (Highway)
- MBTA Transit Stations
- Commuter Rail Stations
- MBTA Bus Stops
- City Buildings
- City Owned Property

Map Date: October 17 2022

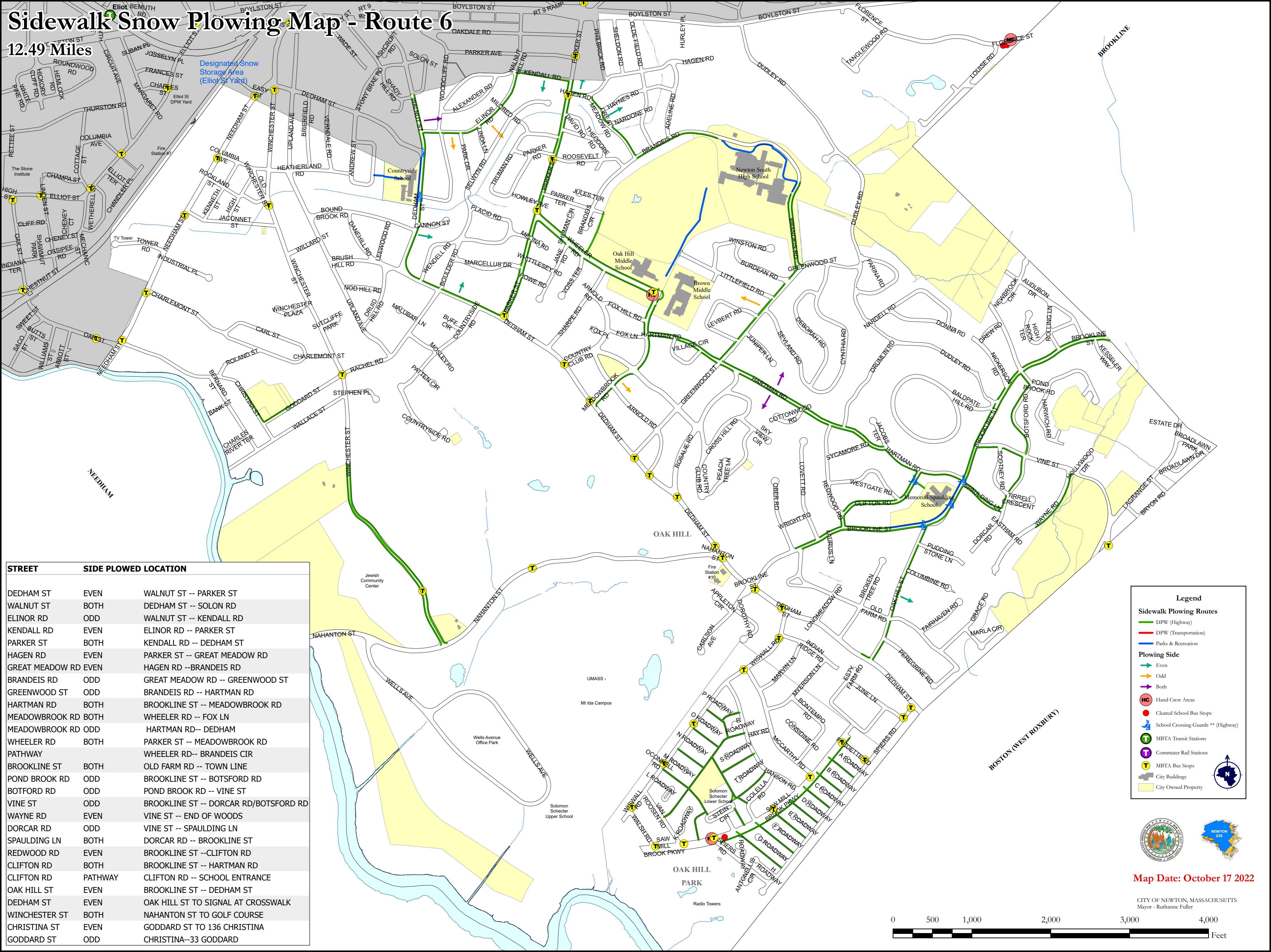
CITY OF NEWTON, MASSACHUSETTS  
Mayor - Ruthanne Fuller



# Sidewalk Snow Plowing Map - Route 6

12.49 Miles


Designated Snow Storage Area (Elliot St Yard)



STREET	SIDE PLOWED LOCATION
DEDHAM ST	EVEN WALNUT ST -- PARKER ST
WALNUT ST	BOTH DEDHAM ST -- SOLON RD
ELINOR RD	ODD WALNUT ST -- KENDALL RD
KENDALL RD	EVEN ELINOR RD -- PARKER ST
PARKER ST	BOTH KENDALL RD -- DEDHAM ST
HAGEN RD	EVEN PARKER ST -- GREAT MEADOW RD
GREAT MEADOW RD	EVEN HAGEN RD --BRANDEIS RD
BRANDEIS RD	ODD GREAT MEADOW RD -- GREENWOOD ST
GREENWOOD ST	ODD BRANDEIS RD -- HARTMAN RD
HARTMAN RD	BOTH BROOKLINE ST -- MEADOWBROOK RD
MEADOWBROOK RD	BOTH WHEELER RD -- FOX LN
MEADOWBROOK RD	ODD HARTMAN RD-- DEDHAM
WHEELER RD	BOTH PARKER ST -- MEADOWBROOK RD
PATHWAY	WHEELER RD-- BRANDEIS CIR
BROOKLINE ST	BOTH OLD FARM RD -- TOWN LINE
POND BROOK RD	ODD BROOKLINE ST -- BOTSFORD RD
BOTFORD RD	ODD POND BROOK RD -- VINE ST
VINE ST	ODD BROOKLINE ST -- DORCAR RD/BOTSFORD RD
WAYNE RD	EVEN VINE ST -- END OF WOODS
DORCAR RD	ODD VINE ST -- SPAULDING LN
SPAULDING LN	BOTH DORCAR RD -- BROOKLINE ST
REDWOOD RD	EVEN BROOKLINE ST --CLIFTON RD
CLIFTON RD	BOTH BROOKLINE ST -- HARTMAN RD
CLIFTON RD	PATHWAY CLIFTON RD -- SCHOOL ENTRANCE
OAK HILL ST	EVEN BROOKLINE ST -- DEDHAM ST
DEDHAM ST	EVEN OAK HILL ST TO SIGNAL AT CROSSWALK
WINCHESTER ST	BOTH NAHANTON ST TO GOLF COURSE
CHRISTINA ST	EVEN GODDARD ST TO 136 CHRISTINA
GODDARD ST	ODD CHRISTINA--33 GODDARD

**Legend**

- Sidewalk Plowing Routes
  - DPW (Highway)
  - DPW (Transportation)
  - Parks & Recreation
- Plowing Side
  - Even
  - Odd
  - Both
- Hand Crew Areas (HC)
- Cleared School Bus Stops
- School Crossing Guards \*\* (Highway)
- MBTA Transit Stations
- Commuter Rail Stations
- MBTA Bus Stops
- City Buildings
- City Owned Property



Map Date: October 17 2022

CITY OF NEWTON, MASSACHUSETTS  
Mayor - Ruthanne Fuller

