

# Kennard Park and Conservation Area

Map Version:  
02/04/21

Newton, Mass.

Possession of this map does  
not imply right of access.

Scale: 1:3,000

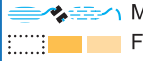
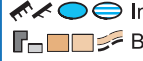

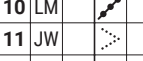
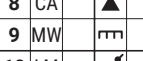
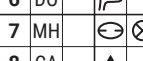
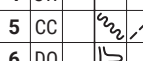
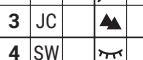
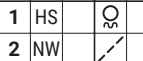



2m Contours

0 40 80 120m



NEWTON  
Parks & Recreation

Dudley Rd.



## Kennard Park and Conservation Area

White 1	1.7 km			
▽				Start:
1 HS	30		○	W side of well
2 NW				Path
3 JC	▲			Boulder cluster
4 SW	↖		○	NW side of earth bank
5 CC	↘			Between stream and path
6 DO	U		○	SE side of spur
7 MH	⊗			Between depression and root stock
8 CA	▲		○	NW side of boulder
9 MW	E		L	Foot of cliff
10 LM	↖			Stone wall
11 JW	↖			Vegetation boundary
12 DW	■		L	SW outside corner of building
○			○	Navigate 80 m to finish

## LEGEND

- Out-of bounds
- Impassable: cliff, fence, water, marsh
- Building, canopy, pavement, trails
- Contour, formline, knolls, small depression
- Stony ground, rock pile, bare rock
- Marsh & stream, bridge; seasonal marsh & stream
- Forest, open land, rough open
- Undergrowth, Thicker; well, spring
- Vegetation, Thicker, Impassable
- Walls: stone, retaining; fence, powerline & pole
- Cliffs, boulders, boulder cluster, boulder field
- Prominent: Lg tree, Sm tree/bush, rootstock, manmade



Mapping:  
Jon Campbell (NEOC)  
Channon Ames, Newton Parks & Rec  
©2021. Orienteering USA.  
Permission granted for not-for-profit  
educational and recreational use.