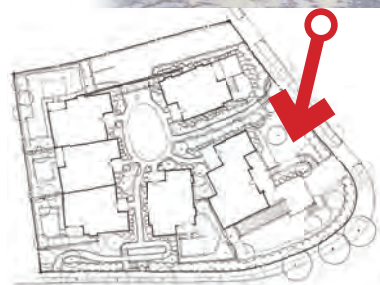





VIEW FROM COMMONWEALTH AVENUE



CHESTNUT HILL

PERSPECTIVE VIEW

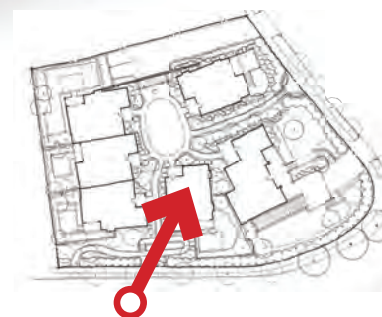
MAY 06, 2022



UNION STUDIO
ARCHITECTURE & COMMUNITY DESIGN




VIEW FROM ALGONQUIN ROAD



CHESTNUT HILL

PERSPECTIVE VIEW

MAY 06, 2022



UNION STUDIO
ARCHITECTURE & COMMUNITY DESIGN



SIDEWALK
ELEVATION
SHOWN
DASHED

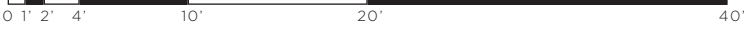
COMMONWEALTH AVENUE STREETScape

CHESTNUT HILL

PROPOSED ELEVATIONS

MAY 06, 2022

SCALE: 3/32"=1'-0"



UNION STUDIO
ARCHITECTURE & COMMUNITY DESIGN

SIDEWALK
ELEVATION
SHOWN
DASHED




ALGONQUIN ROAD STREETScape

CHESTNUT HILL

PROPOSED ELEVATIONS

MAY 06, 2022

SCALE: 3/32"=1'-0"



UNION STUDIO
ARCHITECTURE & COMMUNITY DESIGN




UNIT 2 ELEVATIONS

CHESTNUT HILL

PROPOSED ELEVATIONS

MAY 06, 2022

SCALE: 1/8"=1'-0"



UNION STUDIO
ARCHITECTURE & COMMUNITY DESIGN



COURTYARD ELEVATION

STREET ELEVATION


UNIT 6 ELEVATIONS

CHESTNUT HILL

PROPOSED ELEVATIONS

MAY 06, 2022

SCALE: 1/8"=1'-0"



UNION STUDIO
ARCHITECTURE & COMMUNITY DESIGN



COURTYARD ELEVATION


UNITS 3, 4, & 5 ELEVATION

CHESTNUT HILL

PROPOSED ELEVATIONS

MAY 06, 2022

SCALE: 1/8"=1'-0"



UNION STUDIO
ARCHITECTURE & COMMUNITY DESIGN